**Adapt Engineering**
615 – 8th Avenue South
Seattle, Washington 98104

Tel (206) 654-7045
Fax (206) 654-7048
www.adaptengr.com

April 20, 2015

Adapt Project No. WA15-19965-PH1

**Jessica Adams**
Downtown Emergency Service Center (DESC)
515 3rd Avenue
Seattle, Washington 98104

Attention: Ms. Jessica Adams

Subject: Phase I Environmental Site Assessment
Auto Tire and Service Property
3501 Rainier Avenue South
King County Parcel Numbers 7879400125 and 7879400140
Seattle, King County, Washington 98144

Dear Ms. Adams:

Adapt Engineering is pleased to present the results of our Phase I Environmental Site Assessment (ESA) for the above-referenced property. This assessment was performed in general accordance with ASTM Practice E 1527-13. This work was authorized by Jessica Adams in the form of a signed proposal (Adapt Proposal Number P-4145, dated February 06), 2015), which was signed by Jessica Adams on March 17, 2015.

This report is provided for Jessica Adams, Downtown Emergency Service Center (DESC), and her agents. If this report is to be reproduced and/or transmitted to a third party, it must be reproduced and/or transmitted in its entirety. Any exceptions will be made only with the written permission of Adapt.

Adapt appreciates the opportunity to be of service to you on this project. Should you have any questions concerning this report, or if we can assist you in any way, please feel free to contact us at (206) 654-7045.

Respectfully Submitted,

**Adapt Engineering**

Daniel Joswiak, Ph.D.
Environmental Scientist

# TABLE OF CONTENTS


1.0 EXECUTIVE SUMMARY ..... 1

2.0 INTRODUCTION ..... 5

2.1 Purpose ..... 5
2.2 Scope of Work ..... 6
2.3 Significant Assumptions ..... 7
2.4 Limitations and Exceptions ..... 7
2.5 Special Terms and Conditions ..... 7
2.6 User Reliance ..... 7

3.0 SUBJECT SITE DESCRIPTION ..... 7

3.1 Location and Legal Description ..... 8
3.2 Site and Vicinity Characteristics ..... 8
3.3 Current Uses of the Property and Description of Improvments ..... 8

4.0 USER PROVIDED INFORMATION ..... 9

4.1 Title Records ..... 9
4.2 Environmental Liens or Activity and Use Limitations ..... 9
4.3 Specialized Knowledge ..... 9
4.4 Commonly Known or Reasonably Ascertainable Information ..... 9
4.5 Valuation Reduction for Environmental Issues ..... 10
4.6 Owner, Property Manager, and Occupant Information ..... 10
4.7 Reason for Performing the Phase I ..... 10

5.0 PHYSICAL SETTING ..... 10

5.1 Regional Physiographic Conditions ..... 10
5.2 Geologic and Soil Conditions ..... 10
5.3 Groundwater Conditions ..... 11
5.4 Wetlands and Critical Areas ..... 11
5.5 Drinking Water Supplies and Water Wells ..... 11

6.0 HISTORICAL USE INFORMATION ..... 11

6.1 Historical Sources ..... 12
6.2 Subject Site ..... 13
6.3 Adjoining Sites ..... 14
6.4 Historically Significant or Environmental Findings ..... 16

7.0 RESULTS OF RECONNAISSANCE ..... 17

7.1 On-Site Inspection Observations ..... 17
7.2 Adjoining Site and Vicinity Observations ..... 20

8.0 STANDARD REGULATORY AGENCY ENVIRONMENTAL RECORD SOURCES ..... 20

8.1 Site ..... 21
8.2 Adjoining Properties ..... 22
8.3 Nearby Properties ..... 22
8.4 Tribal Records ..... 23
8.5 Additional Environmental Data ..... 23
8.6 Orphan Sites ..... 24
8.7 Summary ..... 25

9.0 INTERVIEWS ..... 25

10.0 FINDINGS, OPINION, CONCLUSIONS AND DATA GAPS ..... 25

**11.0 DEVIATIONS ..... 26**

**12.0 ADDITIONAL SERVICES ..... 26**

**13.0 REFERENCES ..... 27**

**14.0 SIGNATURES OF ENVIRONMENTAL PROFESSIONALS ..... 28**

Attachments:

Figure 1 Location & Topographic Map
Figure 2 Parcel Map / 2013 Aerial Photograph
Figure 3 Site & Vicinity Map / 2014 Aerial Photograph

Appendix A Photographs
Appendix B ASTM E1527-13 User Questionnaire
Appendix C Archived Tax Records
Appendix D EDR Aerial Photo Decade Package
Appendix E EDR Certified Sanborn Map Report
Appendix F EDR Radius Map Report
Appendix G Environmental Professionals Qualifications

## 1.0 EXECUTIVE SUMMARY

The Phase I Environmental Site Assessment (Phase I) consisted of gathering reasonably ascertainable information in general accordance with the American Society for Testing and Materials (ASTM) Standard Practice for Phase I Environmental Site Assessments (ASTM Standard E 1527-13). Following is a summary of the Phase I:

**Subject Site and Vicinity Description:** The subject site (Site) is located at 3501 Rainier Avenue South (Ave S) in Seattle, King County, Washington (Northeast ¼ of Section 16, Township 24 North, Range 04 East of the Willamette Meridian). This Site is a comprised of two (2) tax parcels, 7879400125 and 7879400140, and is located on the west side of the northwest-southeast trending Rainier Avenue South (Ave S).

According to the King County tax assessor's office, the Site is composed of two (2) tax parcels with a reported total area of 0.33 acres. The Site is accessed from an entrance located along the northern portion of the Site on the south side of the southwest-northeast trending South Estelle Street, and from an entrance in the eastern portion of the Site along the west side of the southeast-northwest trending Rainier Ave S. The Site supports two (2) buildings, including an 864 square feet (sq ft) garage/shop building reportedly built in 1992, and an office building with an attached garage reportedly built in 1969. The Site is currently occupied by Bruno's Used Tires. The garage/shop building, located in the southern portion of the Site, is currently used as an automobile tire shop and the facility does not reportedly perform major automotive service. The office building with attached garage, located in the southwestern portion of the Site, is a reported 720 sq ft 1-story wood-frame building. The office building is divided into a separate office and customer waiting area spaces. A restroom separates the two office spaces and is accessed from the outside of the building. A garage is attached to the office building and occupies approximately one-half of the building area. The office and garage/shop buildings are adjoined by a paved asphalt parking area and a chain-link fence is surrounds the Site. At the time of the site visit, approximately one-half of the paved asphalt area on the Site was used as storage for automobile tires.

The Site resides at 3501 Rainier Avenue South and is surrounded by the following:

North – Single-family residences are located to the northwest of the Site. A 2-story residential apartment building with a reported 16 units is located to the north, across S Estelle St, and a 2-story apartment building with a reported 15 units is located to the northeast of the Site across Rainier Ave S.

East – Rainier Ave S is located to the east of the Site. The automotive parts and service facility Auto Depot is located east of Rainier Ave S, addressed as 3500 Rainier Ave S.

South – A paved lot with a garage building, shed, and the food truck El Asadero, is located to the south of the Site.

West – Single-family residences are located to the west of the Site.

**Site History:**
According to the reviewed archive and King County assessor records, the current owner Ruth Wotton acquired the property with her husband in 1965 from Ronald M. Rolstad, who reportedly purchased the property from James L. Carter in 1964. The earliest reviewed historical source for the Site is the 1916 Sanborn map provided by EDR, which reveals the current street grid in the

vicinity of the Site. Reviewed archive records indicate that a circa 1906 house was located on the Site until about 1970. According to the archive records, five buildings were removed from the Site in 1955. In addition, reviewed records indicate a 1966 office building was moved to the Site. According to King County assessor records, the current office building was built in 1969 and is used as the current office building with attached garage by Bruno's Used Tires. According to the interview with a worker at Bruno's Used Tires (name unknown), the tire shop has been present for approximately 5 years.

In 2006, SES reported five (5) RECs in association with the Site, including the historic use of the property as an automobile repair facility, discolored water with a heavy sheen observed in the oil-water separator in the parking lot, an AST containing used oil, oil- and grease-coated asphalt located throughout the former engine storage area, and the potential historic presence of a gasoline service station located on the south-adjoining property (see Section 8.5). In 2008, G-Logics collected soil and groundwater samples, and reported detectable concentrations of oil-range TPH in two soil samples, although reported concentrations were below the MTCA Method A cleanup level of 2,000 parts per million (ppm). They also reported a lead concentration of 354 ppm in one soil sample, which is above the MTCA Method A cleanup level of 250 ppm. The previous Phase II report (2008) indicated that gasoline, diesel, oil-range TPH, BTEX, or VOCs were not detected in the groundwater samples submitted for analysis.

Based on the G-Logics Phase II ESA (2008) that indicated contaminant impacts to soil at the Site, DESC engaged Adapt to conduct an additional Phase II ESA to further evaluate the extent of contaminant impacts. On April 3, 2015, Adapt advanced five (5) Geoprobe borings in the western portion of the Site. Approximate boring locations are indicated in Figure 3. The borings were advanced to approximately 12-16 feet below ground surface (ft bgs). Soil and groundwater samples were screened for BTEX, gasoline, TPH (gas and oil), metals (Cd and Pb) and VOCs. Results of the concurrent Limited Phase II Screen are discussed below in the Section 10.0.

**Regulatory Agency Information:** Overall, including EDR unmapped properties, Adapt's review revealed one (1) CERCLIS facility, one (1) HSL facility, twenty-one (21) CSCS facilities, four (4) CSCS NFA facilities, five (5) UST facilities, six (6) LUST facilities, and nine (9) ICR facilities, nine (9) VCP facilities, one (1) WA Brownfields facility, six (6) EPA Brownfields facilities, six (6) RCRA Non-Gen facilities, one (1) RCRA-CESQ facility, twenty-three (23) US Historical Auto Station facilities, and thirteen (13) US Historical Cleaners facilities to be listed at locations within ASTM search distances of the Site.

The nearest listed facility to the Site is discussed above and in Sections 8.2 and 8.3. The remaining listed sites appear to reside in locations inferred to be hydrogeologically distant and/or non-tributary to the Site. Thus, these listings appear to represent low potential environmental risk to the subject property with respect to CERCLA and MTCA liabilities. Based on separation distances from sites with reported contamination, the listings represent low potential risk of vapor intrusion impacts to the Site.

**Site Reconnaissance:** Adapt's site reconnaissance (see Section 7.0) revealed the following:

General Observations

The Site supports two (2) buildings, including a 1-story building currently used as an office and waiting area with an attached garage, and a 1-story garage/shop building. The Site is currently occupied by Bruno's Used Tires. The buildings, driveway and parking area cover nearly the entire Site, and a perimeter chain-link fence surrounds the property. The interior of the office building was divided into an office area and a customer waiting area, with a restroom between

the two rooms. The office building includes an attached garage located in the southwestern portion of the building. The office building included wallboard walls, carpeted floors and laminate flooring waiting room. The interior and exterior of the on-site buildings appeared to be in poor condition at the time of the site visit.

Above ground storage tanks of hazardous substances or petroleum (ASTs)
Adapt observed one (1) AST historically and currently used as a used oil storage tank (see Appendix A, Photographs 9 and 10). The AST is located in the west-central portion of the Site and was equipped with a secondary containment basin. The AST appeared to be in fair condition and no visible holes or leaks were observed. Adapt did observe a sheen on the standing water in the vicinity of the AST and the storm drains. According to a worker at Bruno's Used Tires (name unknown), the tank is used for waste oil. The AST was labeled "Used Oil Only" with a disposal contact phone number (see Appendix A, Photograph 10).

Drums or other containers of hazardous substances or petroleum
Adapt observed three (3) drums of unknown contents in the northwest corner of the Site (see Appendix A, Photograph 13). The drums included one (1) metal and one (1) plastic 55-gallon drum and one (1) smaller plastic drum. The metal drum was labeled "Spent Antifreeze Only" and the plastic drums did not have visible labels. Adapt also observed small (1 gallon or less) containers of oil and other automotive fluids located in the garage area attached to the office building, and in other locations around the periphery of the Site.

Surface staining on soil, pavement, or other surfaces that is indicative of a hazardous substance or petroleum release
Adapt observed minor stains of petroleum products on asphalt areas typical of parking areas. These are considered de minimus, and did not appear to represent a significant risk of impacting the subject property. Adapt also observed a sheen on the standing water in the vicinity of the AST and the storm drains located in the central portion of the Site.

Drains or Sumps
Adapt observed two (2) storm water drains located in the central portion of the Site (see Appendix A, Photographs 7 and 8). According to the Phase I (SES, 2006), the Site includes a storm water retention system and oil-water separator beneath the paved parking area in the central portion of the Site.

PCB-Containing Materials
Adapt observed fluorescent light ballasts locally within the site building. Light ballasts were not directly visible and therefore labels could not be observed by Adapt. Ballasts associated with fluorescent light fixtures manufactured prior to 1979 may contain polychlorinated biphenyls (PCBs). Based on the reported 1969 construction date of the office building, it is possible that PCB-containing ballasts could be present on-site. Ballast without "No PCBs" labels should be assumed to contain PCBs. In case of future repair work, remodeling, or demolition of the fluorescent lights, certain regulations concerning the disposal of the ballasts must be followed. EPA Region 10 has established a policy that PCB ballasts must be disposed of in a chemical waste landfill or in a high-temperature incinerator.

Lead-Based Paint
The federal government banned lead-based paint in 1978 for residential and commercial use. Based on the 1969 construction date of the office building, it is possible that lead-based paint is present. The painted surfaces on the interior and exterior of the on-site building looked to be in poor condition with visible peeling and flaking.

We recommend that Occupational Safety and Health Administration (OSHA) regulations be followed whenever paint that contains lead, regardless of the concentration, will be disturbed (e.g., during possible future renovation or demolition).

Suspect Asbestos Containing Materials

The Phase I included a limited visual survey for suspect asbestos-containing materials (ACMs) associated with the site building, however, it does not satisfy the "Good Faith Inspection" requirements specified in Chapter 296-62-07721 of the Washington Administrative Code (WAC), and other federal, state, and local regulations for buildings that are to be renovated or demolished. The limited visual survey involved a walkthrough of accessible areas of the site building and noting exposed building materials that are typically considered to be suspect ACMs. The quantity and exact locations of the suspect ACMs were not recorded. Suspect ACMs observed by Adapt include gypsum wallboard systems, asphalt roofing materials, and laminate flooring. Other possible ACMs may include thermal insulation, window glazings, fire doors, carpet mastic and wrapped piping that were not viewed at the time of our site visit. The observed suspect ACMs appeared to be in fair condition. Considering the reported 1969 construction date of the office building, it is possible that suspect ACMs are present in the building.

In the event that future renovation or demolition of the onsite buildings is planned, the local clean air agency and other federal and state regulations will likely require that a more thorough asbestos survey be performed by a U.S. EPA AHERA Building Inspector. The survey would involve the collection and analytical testing of bulk samples of all suspect ACBM. If an asbestos survey confirms the presence of ACBM in a building, the ACBM must first be removed in accordance with applicable regulations prior to renovation or demolition. Potential costs for addressing asbestos/lead-based paint issues are undetermined at this time. Depending on the type of ACBM and the removal method, the removal may need to be performed by state certified asbestos workers. If ACBM materials are present and not damaged, such materials can usually be managed in place with implementation of an appropriate Operations and Management Plan (O&M).

**Conclusions:** We have performed a Phase I Environmental Site Assessment in conformance with the scope and limitations of ASTM Practice E 1527-13 of the Auto Tire and Service Property site (Site) located at 3501 Rainier Avenue South, Seattle, King County, Washington (see Section 3.1). Any exceptions to, or deletions from, this practice are described in Section 2.0 of this report. This assessment has revealed no evidence of recognized environmental conditions in connection with the property except the following:

- The historic use as an auto repair facility with documented impacts to soil and groundwater from petroleum products, and documented impacts to soil from lead.

Based on the previously documented impacts to soil at the Site, Adapt is conducting an additional Limited Phase II Screen concurrent with this report. The analytical testing results from the additional Phase II ESA indicated limited diesel and motor oil range TPH impacts to soil, slightly elevated lead concentrations in soil (still below MTCA Method A soil cleanup levels), and diesel and motor oil range TPH impacts to groundwater at concentrations above the MTCA Method A groundwater cleanup level at one sample location (i.e. SP-5). It should be noted that the groundwater samples collected from the direct push borings should only be considered to be a preliminary screening of contaminant levels. Groundwater samples collected from direct push borings generally have higher reported contaminant concentrations due to increased turbidity

levels of the sample[1]. It should also be noted that the Washington Department of Ecology considers groundwater sampling results from open borings to be preliminary and will generally only use groundwater data for samples collected from monitoring wells to evaluate compliance with groundwater cleanup levels. However, considering the oil-range TPH concentration in one groundwater sample that exceeds the MTCA Method A groundwater cleanup level by three times, it may be prudent to consider installing a monitoring well on the Site near the location of boring SP-5. Based on the limited extent of impacts to groundwater from oil-range TPH at one (1) boring location, there appears not to be significant widespread current adverse impacts to groundwater in the areas probed.

It is Adapt's opinion that additional subsurface assessment of the subject property is unwarranted at this time. In addition, if future site activities include the excavation or otherwise disturbance of the observed affected soils, additional costs associated with the handling and disposal of the affected soils may be incurred as there would likely be restrictions on the re-use of these soils. It would be prudent to screen, segregate and monitor soils during mass excavation in the area east of the former shop located in the northwest corner of the site; temporarily stockpile the potentially affected soils on-site; sample the temporary stockpile for potential contaminants (e.g., petroleum hydrocarbons, and lead) to characterize the soils for an acceptable treatment and/or disposal facility; and collect confirmatory samples from the excavation limits in areas where potentially impacted soils were encountered to document final post-excavation site conditions. Based on the assumed limited extent of potential impacted media, it is anticipated that the potential additional costs associated with handling/disposal of impacted soils would likely be a relatively small percentage of the total costs associated with potential future site redevelopment work.

Adapt did not encounter significant data gaps affecting our ability to assess for the presence of recognized environmental conditions that may adversely environmentally affect the Site. The Executive Summary is intended for introductory purposes only and should be used in conjunction with the full text of this report.

## 2.0 INTRODUCTION

### 2.1 Purpose

The purpose of the Phase I is to evaluate the Site for readily apparent recognized environmental conditions. Where applicable, the Phase I also strives to satisfy one of the requirements to qualify for the *innocent purchaser/landowner defense* to Comprehensive Environmental Response, Compensation and Liability Act, 42, U.S.C. 9601, et seq. (CERCLA) liability. The Washington Model Toxics Control Act (MTCA), Chapter 70.105D Revised Code of Washington (RCW) has a similar provision for exemption from liability. The Phase I endeavors to provide "*all appropriate inquiry into the previous ownership and uses of the property consistent with good commercial or customary practice in an effort to minimize liability*" as stated in CERCLA and MTCA.

[1] Higher turbidity results from additional suspended sediment present in samples collected from open borings, tends to increase the detected contaminant levels as the laboratory ends up measuring the contaminants that are adsorbed to the soil particles in addition to the contaminants dissolved in the groundwater.

## 2.2 Scope of Work

The scope of work for this study consisted of gathering reasonably ascertainable information in general accordance with the American Society for Testing and Materials (ASTM) Standard Practice for Phase I Environmental Site Assessments (ASTM Practice E 1527-13). Specifically, this Phase I consisted of the following:

- A reconnaissance to assess the Site for recognized environmental conditions such as underground or above ground storage tanks; lagoons; landfills; pipelines; hazardous materials and hazardous waste storage/disposal areas including sumps, pits, ponds, drums; dead and stressed vegetation; discarded electrical transformers and capacitors; construction materials suspected to contain hazardous materials; groundwater monitoring wells or water supply wells; storm drains; obvious locations of past and present chemical storage, use, and disposal.

- A reconnaissance of the area immediately surrounding the Site to evaluate land use and make observations regarding the presence of recognized environmental conditions. The off-site reconnaissance will be non-intrusive with the adjoining properties observed from the Site or adjoining public rights-of-way.

- A review of regulatory agency (U.S. Environmental Protection Agency, Washington State Department of Ecology, etc.) database lists, and individual site files, if necessary, to evaluate reported environmental concerns near the Site.

- A survey of available local geologic and topographic maps, as well as obtaining additional information concerning public and private water sources, including water wells, in the project vicinity.

- A review of historical sources including available business directories, aerial photographs, maps, tax assessment records, building/planning department records, and interviews. The historical information will be used to evaluate past uses of the Site and immediate surrounding area to document businesses, activities, and/or conditions that may compromise the environmental integrity of the Site.

- A limited visual survey for suspect asbestos-containing materials (ACMs) for the Site to make the client aware of the presence of building materials that may contain asbestos. The Limited Visual ACM Survey does not satisfy the "Good Faith Inspection" requirements specified in Chapter 296-62-07721 Washington Administrative Code (WAC), and other federal, state, and local regulations for buildings that are to be renovated or demolished.

- Preparation of a report documenting the findings of the Phase I and our opinion of the possibility that contamination of the Site may exist due to on-site or nearby off-site land use activities.

The scope of work did not include completion of a chain-of-title review.

## 2.3 Significant Assumptions

This assessment is intended to provide the client with information regarding apparent suspicions of existing and potential recognized environmental conditions associated with the Site. Adapt warrants that this Phase I Environmental Site Assessment was performed using generally accepted, good commercial and customary environmental assessment practices. Adapt believes that the information obtained from the records review and the interviews concerning the Site is reliable. However, Adapt cannot and does not warrant or guarantee that the information provided by these other sources is accurate or complete. No other warranty, either implied or express is given.

## 2.4 Limitations and Exceptions

Environmental impairment of property because of activities such as illicit or unreported dumping or spilling of hazardous or deleterious materials may not be readily apparent. The opinions and conclusions presented in this report are based on information readily available at the time of the assessment. The collection of quantitative information, such as data generated by the analysis of soil or water samples, was beyond the scope of this assessment.

The Phase I does not address the following ASTM Phase I non-scope issues: radon, lead in drinking water, regulatory compliance, cultural and historic resources, industrial hygiene, health and safety, ecological resources, endangered species, indoor air quality, biological agents, and mold. Other project specific limitations are presented in the appropriate sections of this report.

## 2.5 Special Terms and Conditions

This work was authorized by Jessica Adams in the form of a signed proposal (Adapt Proposal Number P-4145, dated February 06), 2015), which was signed by Jessica Adams on March 17, 2015.

## 2.6 User Reliance

This report has been prepared for the exclusive use of Jessica Adams, Downtown Emergency Service Station, and her agents for specific application to the Site. Use or reliance upon this report by a third party is at their own risk. Adapt does not make any representation or warranty, express or implied, to such other parties as to the accuracy or completeness of this report or the suitability of its use by such other parties for any purpose whatever, known or unknown, to Adapt.

# 3.0 SUBJECT SITE DESCRIPTION

A Location and Topographic Map (Figure 1), Parcel Map / 2013 Aerial Photograph (Figure 2), and Site and Vicinity Map / 2014 Aerial Photograph (Figure 3) are attached to the end of this report. Photographs are included in Appendix A.

Property information and abbreviated legal descriptions presented in Section 3.1 are based on in part on King County Assessor records.

### 3.1 Location and Legal Description

The subject site (Site) is located at 3501 and 3507 Rainier Avenue South (Ave S) in Seattle, King County, Washington (Northeast ¼ of Section 16, Township 24 North, Range 04 East of the Willamette Meridian). The Site is comprised of two (2) tax parcels, 7879400125 and 7879400140, with the following legal descriptions:

Parcel 7879400125, addressed as 3501 Rainier Ave S
SOUTH BYRON ADD
Plat Block: 2
Plat Lot: 1-2-3

Parcel 7879400140, addressed as 3507 Rainier Ave S
SOUTH BYRON ADD
Plat Block: 2
Plat Lot: 4

This Site is located on the west side of the northwest-southeast trending Rainier Avenue South (Ave S). The Site is developed with two (2) buildings, including a 1-story building currently used as an office and waiting area with an attached garage (subsequently referred to as 'office building'), and a 1-story garage/shop building. The Site is currently occupied by Bruno's Used Tires. The buildings, driveway and parking area cover nearly the entire Site, and a perimeter chain-link fence surrounds the property.

### 3.2 Site and Vicinity Characteristics

The Site resides at 3501 Rainier Avenue South and is surrounded by the following:

North – Single-family residences are located to the northwest of the Site. A 2-story residential apartment building with a reported 16 units is located to the north, across S Estelle St, and a 2-story apartment building with a reported 15 units is located to the northeast of the Site across Rainier Ave S.

East – Rainier Ave S is located to the east of the Site. The automotive parts and service facility Auto Depot is located east of Rainier Ave S, addressed as 3500 Rainier Ave S.

South – A paved lot with a garage building, shed, and the food truck El Asadero, is located to the south of the Site.

West – Single-family residences are located to the west of the Site.

According to the United States Geological Survey (USGS) 7.5-minute series topographic map "Seattle South E, WA" (1983), the Site elevation is approximately 50 feet above mean sea level (amsl). Topographically, the Site is generally flat.

### 3.3 Current Uses of the Property and Description of Improvements

According to the King County tax assessor's office, the Site is composed of two (2) tax parcels with a reported total area of 0.33 acres. The Site is accessed from an entrance located along the northern portion of the Site on the south side of the southwest-northeast trending South Estelle Street, and from an entrance in the eastern portion of the Site along the west side of the

southeast-northwest trending Rainier Ave S. The Site supports two (2) buildings, including an 864 square feet (sq ft) garage/shop building reportedly built in 1992, and an office building with an attached garage reportedly built in 1969. The Site is currently occupied by Bruno's Used Tires. The garage/shop building, located in the southern portion of the Site, is currently used as an automobile tire shop and the facility does not reportedly perform major automotive service. The office building with attached garage, located in the southwestern portion of the Site, is a reported 720 sq ft 1-story wood-frame building. The office building is divided into a separate office and customer waiting area spaces. A restroom separates the two office spaces and is accessed from the outside of the building. A garage is attached to the office building and occupies approximately one-half of the building area. The office and garage/shop buildings are adjoined by a paved asphalt parking area and a chain-link fence is surrounds the Site. At the time of the Site visit, approximately one-half of the paved asphalt area on the Site was used as storage for automobile tires.

## 4.0 USER PROVIDED INFORMATION

Ms. Lauren Mathisen, a representative of the Downtown Emergency Service Center (DESC), was provided with the ASTM Practice E 1527-13 User Questionnaire for the Site. Submission of the User Questionnaire is required to fulfill the ASTM Practice E 1527-13 Standard. A copy of the completed User Questionnaire is included as Appendix B.

### 4.1 Title Records

A title report-search for the Site was not completed for this Phase I. Adapt was not provided with a title report for this Phase I.

### 4.2 Environmental Liens or Activity and Use Limitations

Adapt was not made aware of any evidence of prior environmental cleanup liens against the property or activity and land use limitations that are filed or recorded under federal, tribal, state or local law.

Ms. Mathisen indicated that she is not aware of any environmental cleanup liens that are filed or recorded against the property and not aware of any activity or land use limitations.

### 4.3 Specialized Knowledge

Ms. Mathisen indicated that she does not have any specialized knowledge or experience with the property.

### 4.4 Commonly Known or Reasonably Ascertainable Information

Ms. Mathisen indicated that she does have previously known or reasonably ascertainable information about the property. In her response, Ms. Mathisen indicated, "We are aware of previous uses that could contribute to contamination. The Site is currently a tire and service company and previously housed some old engines. In addition, we have copies of 2007 Phase I and II reports that indicate some contamination".

### 4.5 Valuation Reduction for Environmental Issues

Ms. Mathisen indicated No and N/A in response to the question regarding the fair market value of the property, see Section 4.4 above for the related response.

### 4.6 Owner, Property Manager, and Occupant Information

King County assessor records indicate that the Site is currently owned by Ruth Wotton. The Site is occupied by the tenant Bruno's Used Tires.

### 4.7 Reason for Performing the Phase I

The Phase I is being performed to secure liability protection as discussed in Section 2.1.

## 5.0 PHYSICAL SETTING

### 5.1 Regional Physiographic Conditions

The geology of the subject area is characterized by glacially derived sediments. These sediments were deposited and eroded during past glaciation periods, which ended about 13,500 years ago. The advance of the Vashon Glacier deepened and widened north-south trending valleys. Thick bodies of sand, gravel, and till were deposited over the greater Puget Sound area. With the retreat of the glacier, ice-contact stratified drift was deposited over much of the area. This was followed by a period of alluvial valley filling, localized peat deposition, minor erosion, and soil development.

### 5.2 Geologic and Soil Conditions

According to the United States Geological Survey (USGS) 7.5-minute series topographic map "Seattle South E, WA" (1983), the Site elevation is approximately 50 feet above mean sea level (amsl). Topographically, the Site is generally flat.

According to the Washington State Department of Natural Resources' Washington Interactive Geologic Map (2012), the geologic unit under the Site is *Quaternary Glacial Till* (map unit *Qgt*), described as an *unsorted, unstratified, highly compacted mixture of clay, silt, sand, gravel, and boulders deposited by glacial ice; may contain interbedded stratified sand, silt, and gravel.*

A review of well log reports on the Washington Department of Ecology's (Ecology's) website revealed the presence of multiple resource protection soil borings completed in the general vicinity of the Site. These well logs generally reported encountering fill, silt and sand from approximately 0 to 20 feet, and sand and gravel from approximately 20 to 40 feet below ground surface (bgs). The previous Phase II ESA (G-Logics, 2008) borings at the Site reported encountering silty sand and gravel in the upper 3 to 5 feet, and underlain by silty clay to a depth of approximately 20 feet. Several borings completed by G-Logics reported encountering a saturated sand layer in the 10 to 20 ft depth range. The Geotechnical Report by PanGEO (2008), reported fill from surface to about 5 feet, recessional lacustrine deposits extending to about 11.5 to 22 feet and pre-Vashon course grained deposits extending to the maximum depths of borings, ranging from 14 to 22.5 feet.

### 5.3 Groundwater Conditions

Based on review of the previous Phase II ESA (G-Logics, 2008), the estimated depth to groundwater at the Site is approximately 10 to 20 feet below ground surface (ft bgs). According to the reviewed well logs from Ecology, the ground water in the vicinity of the Site is approximately 13 to 18 ft bgs. Groundwater was encountered at depths ranging from approximately 5 to 9 ft bgs during the additional Phase II ESA concurrently completed by Adapt.

Although groundwater flow direction is difficult to predict without the installation of at least three monitoring wells and measuring water levels over time, an estimate of probable near-surface groundwater flow direction is provided to help evaluate potential on-site and off-site contaminant impacts. Groundwater flow direction is the path along which dissolved contaminants might migrate if present in groundwater supplies. Typically, in this region, the near-surface groundwater flow direction follows topography. The topography in the vicinity surrounding the Site generally slopes down to the northeast. As such, the shallow groundwater flow direction is likely to the northeast as well. However, variations in this assumed migration direction may exist that would remain uncharacterized without performing subsurface exploration beyond the scope of this Phase I.

### 5.4 Wetlands and Critical Areas

The site reconnaissance did not reveal wetlands on the Site. In addition, no natural standing bodies of water or typically hydrophytic vegetation were observed on the Site during site reconnaissance (see Section 7.1). A wetlands map for the Site prepared by the United States Fish and Wildlife Service was reviewed online. No designated wetlands were identified on the Site. The closest designated wetland is a small area (approximately 1,000 sq ft) located approximately 300 feet north of the Site (palustrine forested saturated wetland). Another small designated wetland (less than 1,000 sq ft) is located approximately 650 ft southwest of the Site (also palustrine forested saturated wetland).

### 5.5 Drinking Water Supplies and Water Wells

According to the Washington Department of Health's Source Water Assessment Program (SWAP) mapping website, Seattle Public Utilities provides water to the Site and vicinity, and the property does not lie within any Wellhead Protection Areas. Seattle Public Utilities reportedly receives its drinking water from the Cedar River Watershed and South Fork Tolt River Watershed. The Cedar River Watershed, owned by the City of Seattle, reportedly covers 90,638 acres and is located approximately 25 to 40 miles southeast of the Site in the Cascade Range. The South Fork Tolt River Watershed is located in the foothills of the Cascade Range, approximately 30 miles northeast of the Site, and reportedly supplies about 30% of the drinking water for the Seattle area. Based on separation distance, possible contamination on the Site is unlikely to influence the drinking water sources. A review of Department of Ecology Well Records did not revealed the presence of water wells within ¼ -mile of the Site.

## 6.0 HISTORICAL USE INFORMATION

This section is divided into two subsections. The first subsection (Section 6.1) summarizes the various historical sources that were consulted and the second subsection (Section 6.2) is a discussion of the historical uses of the Site and immediate surrounding area.

## 6.1 Historical Sources

The land use history of the Site and immediate surrounding area was researched utilizing the various reasonably ascertainable sources described below.

Aerial Photographs

Adapt obtained and reviewed aerial photographs from Environmental Database Resources, Inc. (EDR) for the Site and vicinity as part of the EDR Aerial Photo Decade Package (see Appendix D). Aerial photographs included in the EDR package are from the years 1936, 1943, 1953, 1956, 1965, 1969, 1977, 1980, 1985, 1990, 2006, 2009, and 2011. The scale of the photographs is 1": 500', and the photographs may be color or black and white depending on the year and range greatly in quality and resolution. The resolution of the 1956 photograph was insufficient to allow for identification of specific features. Additional aerial photographs were available through the King County Assessors online parcel viewer (2007, 2012, and 2013), and Google Maps (2002, 2003, 2004, 2005, 2010). In the review of the aerial photographs, observations are interpretative and limited to the area within approximately ¼-mile of the Site. The scale of each photograph did not provide a clear image of specific Site characteristics. However, we were able to discern the absence and presence of structures on the Site, as well as developmental trends in the area.

Historical Maps

Adapt reviewed the United States Geological Survey's (USGS) 7.5 x 7.5-minute topographic map of Seattle South E, WA (1983), and the 1936 Metsker Atlas of King County from HistoricMapWorks.com. Adapt also reviewed Kroll Map Company atlases at the Puget Sound Regional Archives, including the "Atlas of Seattle" (c. 1926, 1940, and 1960).

Adapt retained Environmental Data Resources, Inc. (EDR) to conduct a search of available Sanborn Map Company fire insurance maps for the Site. Sanborn maps, as they are commonly referred, typically detail building construction type and use, and may show underground and above ground storage tanks, chemical storage areas, and other recognized environmental conditions. The Sanborn Map Company collection was acquired by EDR in 1996. The collection dates from 1866 and includes over 1.3 million Sanborn maps chronicling the history of approximately 12,000 American cities and towns. The EDR report, dated March 19, 2015, included Sanborn maps for the years 1904, 1916, 1917, 1929, 1950, 1967, and 1969. However, the Site was not included in the Sanborn maps from 1904, 1917, 1929, and 1967 do not include coverage of the Site. A copy of the EDR Certified Sanborn Map report is included in Appendix E.

Business Directories

In an effort to document past occupants of the site addresses and immediate surrounding addresses, historical business directories that include reverse street directories such as those published by R.L. Polk & Company and Cole Publications, commonly known as Polk and Cole directories, are used as resources. Adapt reviewed the collection of business directories at the main branch of the Seattle Public Library, specifically Adapt reviewed Polk directories from 1939, 1940, 1943-44, 1948-49, 1951, 1955, 1960, 1970, 1980, and 1989-90. Adapt also reviewed Cole directories from 2000, 2008, 2009, 2010, 2011, 2012, 2013, and 2014.

Tax Assessment and Archived Tax Records

Tax assessment information was obtained on-line from the King County Assessor's Office. Adapt reviewed archived tax cards and commercial tax folios for the Site. The archived tax cards typically cover the approximate years from 1936 through 1972. The commercial tax folios

include records dating from the 1980s and 1990s. Adapt reviewed the archived tax cards and commercial tax folios at the Puget Sound Regional Archives (PSRA) located on the Bellevue College campus.

Seattle Department of Planning and Development (DPD) Records
Historical permit information, including permit and plan records that are archived on microfilm, were reviewed at the DPD offices in Seattle, WA.

Seattle Fire Department (SFD) Records
Historical Permit information, including available underground storage tank (UST) permit information, was obtained, via email, from the SFD.

Interviews
Persons who may have information concerning environmental conditions at and surrounding the site were interviewed (see Section 9.0). Pertinent information obtained during these interviews appears below and in the appropriate sections of this report.

Prior and Concurrent Environmental Reports
Adapt reviewed the Phase I Environmental Site Assessment (ESA) report by Sound Environmental Strategies (2006), a Phase II Environmental Site Assessment (ESA) report by G-Logics, Inc. (2008), and a Geotechnical report by PanGEO, Inc. (2008). Adapt is also completing a Limited Phase II ESA concurrent with this report.

Building Permits
Adapt reviewed the available online building permit records from the King County Department of Assessments (http://www.kingcounty.gov/depts/assessor.aspx).

### 6.2 Subject Site

According to the reviewed archive and King County assessor records, the current owner Ruth Wotton acquired the property with her husband in 1965 from Ronald M. Rolstad, who reportedly purchased the property from James L. Carter in 1964. The earliest reviewed historical source for the Site is the 1916 Sanborn map provided by EDR, which reveals the current street grid in the vicinity of the Site. The Site appears to be divided into three lots, addressed as 3505, 3507 and 3511. DPD records indicate the Site includes the odd-numbered addresses from 3501 through 3511 Rainier Ave S. The 1950 and 1960 Sanborn maps also indicate the Site was divided into three lots. The 1969 Sanborn map indicates the Site was used as a contractor's storage yard, with two parcel similar in size to the present parcels. Reviewed archive records indicate that a circa 1906 house was located on the Site until about 1970. According to the archive records, five buildings were removed from the Site in 1955. In addition, reviewed records indicate a 1966 office building was moved to the Site. According to King County assessor records, the current office building was built in 1969 and is used as the current office building with attached garage by Bruno's Used Tires. The only available building permit available from the King County assessor is dated July 26, 2011, reportedly issued to establish use as an outdoor storage area.

The earliest Site listing in the reviewed Polk and Cole directories was in 1939 Polk directory, which lists the name Thos S. Cullwick for the address of 3511 Rainier Ave S. The 3511 address is also listed under Cullwick in the directories from 1940 and 1948-49. The 1951 and 1955 directories list the name Nick R. Sartore for the address 3511 Rainier Ave S. The reviewed aerial photographs from 1936, 1943 and 1953 appear to indicate several structures in the southern portion of the Site, with the northern portion vacant. The reviewed archive tax

documents dated April 27, 1954, indicated a floor plan and building use labeled “Fuel Office”. In the 1955 and 1960 Polk directories, the Site address of 3507 Rainier Ave S is listed as AAA Transfer Co., and Hill Fuel Co. The 1965 and 1969 aerial photographs appear to indicate several structures around the perimeter of the Site, and the 1969 photograph indicates cars in the central portion of the Site. The 1970 directory lists Ishii-Tak Motors Inc. at the Site address of 3501 Rainier Ave S, and the 1977 aerial photograph appears to indicate a single structure in the location of the current office building. In the 1980 directory the Site is listed as “Kwikform America, Inc leasing scaffolding”. The 1980, 1985 and 1990 aerial photographs appear to indicate a single building on the Site, and the 1989-1990 Polk directory lists the Site as ABC Used Auto. According to previous environmental reports (2006, 2008), Phoi’s Auto Repair occupied the Site as early as 1994, and the 2006 aerial photograph appears to indicate three buildings in the western portion of the Site, with cars parked in the eastern portion. Phoi’s Auto Repair and Reliable Auto Body are listed at the Site address of 3501 Rainier Ave S in the 2000 and 2008 Cole directories. The 2009 directory again lists Phoi’s Auto Repair, and also lists Phoi’s Auto Co at 3501 Rainier Ave S. The aerial photograph from 2009 appears to indicate two buildings in the southwest portion of the Site, with the eastern portion apparently paved and vacant. The 2010 and 2011 Cole directories do not include listings for the Site, and the 2011 and later aerial photographs appears to indicate the Site developed similar to the present. According to the interview with a worker at Bruno’s Used Tires (name unknown), the tire shop has been present for approximately 5 years.

In 2006, SES reported five (5) RECs in association with the Site, including the historic use of the property as an automobile repair facility, discolored water with a heavy sheen observed in the oil-water separator in the parking lot, an AST containing used oil, oil- and grease-coated asphalt located throughout the former engine storage area, and the potential historic presence of a gasoline service station located on the south-adjoining property (see Section 8.5). In 2008, G-Logics reportedly advanced eight (8) Strataprobe (push-probe) borings on the Site at depths ranging from 11 to 21 ft bgs. They collected soil and groundwater samples, and reported detectable concentrations of oil-range TPH in two soil samples, although reported concentrations were below the MTCA Method A cleanup level of 2,000 parts per million (ppm). They also reported a lead concentration of 354 ppm in one soil sample, which is above the MTCA Method A cleanup level of 250 ppm. The previous Phase II report indicated that gasoline, diesel, oil-range TPH, BTEX, or VOCs were detected in the groundwater samples submitted for analysis.

Concurrent with this report, Adapt is conducting a Limited Phase II Screen. On April 3, 2015, Adapt advanced five (5) Geoprobe borings in the western portion of the Site. Approximate boring locations are indicated in Figure 3. The borings were advanced to approximately 12-16 ft bgs. Soil and groundwater samples were screened for BTEX, gasoline, TPH (gas and oil), metals (Cd and Pb) and VOCs. Results of the concurrent Limited Phase II Screen are discussed in the Section 10.

### 6.3 Adjoining Sites

Based on data collected, including aerial photographs, maps, tax records, directories, and interviews, the following land-use history was determined for the adjoining properties. Earliest reviewed historical resources indicate that the site vicinity was developed with scattered residences and businesses at least as early as the 1910s. A more detailed description of the land-use histories of the adjoining properties is as follows:

South

The 1936 and 1943 aerial photographs appear to indicate the south-adjoining property is developed with three buildings. Assessor records indicate the current building on-site was built in 1925. The 1939 Polk directory indicates the south-adjoining property was occupied by Leon Miller. The directory listings from 1940 and 1943-44 indicate the south-adjoining property was listed as Leonard F Miller for the 3513 Rainier Ave S address and as Miller Fuel Co. for the 3513 Rainier Ave S address. The 1948-49 directory only lists Miler Fuel Co. at the south-adjoining address of 3513 Rainier Ave S, and the 1951, 1955 and 1960 directories list Miler, L.F. but do not list Miller Fuel Co. The aerial photographs from 1936, 1943, and 1953 do not appear to indicate a gas station on the south-adjoining property. The 1950 Sanborn map indicates the south-adjoining property was composed of two parcels, and the 1969 Sanborn map indicates the property is one parcel similar in size to the present. The 1965 and 1969 aerial photographs appear to indicate the south-adjoining property is developed with structures in the western portion and parked cars in the eastern portion. The 1977 and 1980 aerial photographs appear to indicate an additional structure in the central portion of south-adjoining property, in the vicinity of the remnant concrete structures observed during the Site reconnaissance (see Appendix A, Photograph 46). The 1985 aerial photograph appears to indicate an additional structure in the central portion of the south-adjoining property running parallel to Rainier Ave S; the structure is not apparent in the 1990 and later aerial photographs. The 2006 and later aerial photographs appear to indicate the south-adjoining property is developed similar to present. The south-adjoining property is not listed in directories from 1970, 1980 or 1989-90, 2000, and 2008, but appears in the 2009-2014 directories as Taqueria El Sadero. According to King County assessor records, the south-adjoining parcel is currently owned by Steven Mycon.

The previous Phase I report (2006) indicated the south-adjoining property is a potential historic gasoline service station, apparently based on the 1940s directory listings of Miller Fuel Co and the remnant concrete structures in Photograph 46. Adapt did not encounter any other information indicating the presence of a gasoline service station on the south-adjoining property, and based on the review of the available aerial photographs the property does not appear to be a gas station during the 1940s. The structures appear to be associated with a structure on the property in the late 1970s and early 1980s, although no directory listing was indicated in the 1980 Polk directory.

East

The east-adjoining properties, located across Rainier Ave S, are addressed as 3500 Rainier Ave S (reportedly owned by KP LLC) and 3520 Rainier Ave S (reportedly owned by Nguyen Family Developer LLC). The properties are developed with two buildings, reportedly built in 1950 and 1974.

The 1936, 1943 and 1953 aerial photographs appear to indicate several buildings on the east-adjoining property, with scattered single-family homes, businesses and cleared land areas in the vicinity. The 1939 Polk directory lists Haugen Thos gas station at the east-adjoining address of 3500 Rainier Ave S. The 1940, 1943-44, and 1948-49 directories list the address of 3500 Rainier Ave S as vacant. The east-adjoining property is again listed as a gas station in the 1951 directory (Wallace K.R. gas station), and is listed as White's Service Station in the 1955 directory. Based on review of the 1950 Sanborn map, the gas station appears to be located in the northern portion of the east-adjoining property on the south side of S Estelle St. The 1960 directory did not include a listing for the east-adjoining property. The 1965 aerial photograph appears to indicate the east-adjoining property partially cleared. The 1969 Sanborn map indicates the east-adjoining property is a used auto sales lot with an auto service building. The 1969 aerial photograph also appears to indicate the property is a car lot, and the 1970 directory

lists Bob Oschner cars at 3500 Rainier Ave S. The 1977 and later aerial photographs appear to indicate the east-adjoining property is developed with two buildings similar in appearance to the present. The 1989-90 directory lists Economy Auto Wrecking at 3500 Rainier Ave S, and the 2000 directory lists four additional businesses at the address. The 2008 directory lists the business names Auto Depot, All Auto Glass and Auto Glass, and the 2010 and 2011 directories only list Auto Depot at the address 3500 Rainier Ave S.

North

The reviewed records indicate that the north-adjoining properties were historically developed as single-family and multi-family residences. A single-family residence is located northwest of the Site, addressed as 2908 S Estelle St and reportedly owned by Nguyen Phoi Duy. A multi-family apartment building, addressed as 3435 Rainier Ave S and reportedly owned by Northwest Investment LLC, is located to the north of the Site across S Estelle St. Another multi-family apartment building, addressed as 3430 Rainier Ave S and reportedly owned by Tran Thang Van, is located northeast of the Site across Rainier Ave S.

The 1936 and 1943 aerial photographs appear to indicate the adjoining properties to the north and northeast of the Site are vacant land, and appear to indicate the property to the northwest is developed with a residential building. According the reviewed assessor records, the residential home located to the northwest and addressed as 2906 S Estelle St was built in 1910. The 1953 aerial photograph appears to indicate the properties to the north and northwest are cleared land, and the 1965 aerial photograph appears to indicate the existing apartment buildings. The reviewed assessor records indicate the apartment building located to the north across S Estelle St was built in 1962, and the apartment building located to the northeast across Rainier Ave S was reportedly built in 1960.

West

The 1936 and 1943 aerial photographs appear to indicate the west-adjoining property is undeveloped vacant land with single-family residences beyond. The 1953 aerial photograph appears to indicate a structure on the west-adjoining property similar in appearance to present. The reviewed assessor records indicate the single-family residence to the west of the Site was built in 1950 and is currently owned by Susan M. Pichereau. Since the use of the west-adjoining property is historically residential, the business directories were not reviewed.

### 6.4 Historically Significant or Environmental Findings

The east-adjoining property, addressed as 3500 Rainier Ave S, was apparently used as a gas station from at least 1939-1959. The reviewed business directories list the Site as Haugen Thos gas station in 1939, as Wallace R.K. gas station in 1951, and as White's Service Station in 1955. According to the previous Phase I report (SES, 2006), the circa 1947-1959 gasoline station included two 1,000-gallon USTs on the property. No additional information regarding historical gas stations, removal or closure of USTs, was reported in the previous Phase I and Adapt did not acquire any additional information related to USTs on the east-adjoining property. The property address is not listed on any of the database lists required for review under ASTM Standard E1527-13, but does appear on the EDR-exclusive US Historical Auto Stations list (see Section 8.2). Based on the separation distance, the inferred down- or cross-gradient location, and on the results of the previous Phase II report (2008), it is Adapt's opinion that the east-adjoining property addressed as 3500 Rainier Ave S represents low potential environmental risk to the subject property with respect to CERCLA and MTCA liabilities. Based on separation distances from the east-adjoining site, the listings appear to represent low potential risk of vapor intrusion impacts to the Site.

The south-adjoining property was listed in the Polk business directories as a fuel company in the 1940s, but the property does not appear to be developed with a gas station based on the reviewed aerial photographs. Remnant concrete structures that resemble fuel pump stations were observed on the south-adjoining property, and appear to be related to a canopy building from the late 1970s and early 1980s. A previous Phase II Environmental Site Assessment (ESA) in 2008 explored potential soil and groundwater impacts from the south-adjoining property (see Section 8.2) by advancing a push-probe boring to a depth of 20 feet (ft) at a location approximately 10 ft north of the southern boundary of the Site. No detectable concentrations of gasoline, diesel, oil-range TPH, BTEX, or VOCs were reported in soil or groundwater from that boring location, and the previous Phase II report (G-Logics, 2008) therefore concluded that "the adjacent former fuel station does not appear to have adversely impacted the subject property". Based on this previous Phase II ESA, and on the results of the concurrent Limited Phase II Screen by Adapt (discussed below in Conclusions), the south-adjoining property appears to represent low potential environmental risk to the subject property with respect to CERCLA and MTCA liabilities, and with respect to potential risk of vapor intrusion impacts to the Site. The south-adjoining property does not appear on any of the database lists required for review under ASTM Standard E1527-13, and does not appear on the EDR-exclusive US Historical Auto Stations list.

## 7.0 RESULTS OF RECONNAISSANCE

### 7.1 On-Site Inspection Observations

Daniel Joswiak and John Bhend of Adapt conducted a reconnaissance of the Site on March 23, 2015. The purpose of the site reconnaissance was to evaluate current conditions at the subject Site and to look for recognized environmental conditions. The reconnaissance was unescorted and included the entire property. The weather was rainy with the temperature in the 50s°F. Table 1 summarizes Adapt's observations of the Site. A discussion of the observed environmental concerns follows Table 1.

**TABLE 1: SITE RECONNAISSANCE OBSERVATIONS**

| Environmental Condition | Observed by Adapt? |
|---|---|
| 1. Above ground indications of underground storage tanks (USTs). | No |
| 2. Above ground storage tanks of hazardous substances or petroleum (ASTs). | **Yes** |
| 3. Drums or other containers of hazardous substances or petroleum. | **Yes** |
| 4. Surface staining on soil, pavement, or other surfaces that is indicative of a hazardous substance or petroleum release. | **Yes** |
| 5. Strong, pungent, or noxious odors. | No |
| 6. Stressed vegetation. | No |
| 7. Pits, ponds, or lagoons used in connection with waste disposal or waste treatment. | No |
| 8. Indication of fill including soil or solid waste. | No |
| 9. Debris piles or illicit waste disposal. | No |
| 10. Drains or sumps. | **Yes** |

| TABLE 1: SITE RECONNAISSANCE OBSERVATIONS | |
|---|---|
| **Environmental Condition** | **Observed by Adapt?** |
| 11. Equipment that may contain polychlorinated biphenyls (PCBs). | **Yes** |
| 12. Wells including water wells, abandoned wells, monitoring wells, and dry wells. | No |
| 13. Septic systems. | No |
| 14. Possible lead-based paint. | **Yes** |
| 15. Suspect asbestos-containing materials. | **Yes** |
| 16. Other recognized environmental conditions that indicate a possible hazardous substance or petroleum release. | No |

General Observations

The Site supports two (2) buildings, including a 1-story building currently used as an office and waiting area with an attached garage, and a 1-story garage/shop building. The Site is currently occupied by Bruno's Used Tires. The buildings, driveway and parking area cover nearly the entire Site, and a perimeter chain-link fence surrounds the property. The interior of the office building was divided into an office area and a customer waiting area, with a restroom between the two rooms. The office building includes an attached garage located in the southwestern portion of the building. The office building included wallboard walls, carpeted floors and laminate flooring waiting room. The interior and exterior of the on-site buildings appeared to be in poor condition at the time of the site visit.

Above ground storage tanks of hazardous substances or petroleum (ASTs)

Adapt observed one (1) AST historically and currently used as a used oil storage tank (see Appendix A, Photographs 9 and 10). The AST is located in the west-central portion of the Site and was equipped with a secondary containment basin. The AST appeared to be in fair condition and no visible holes or leaks were observed. Adapt did observe a sheen on the standing water in the vicinity of the AST and the storm drains. According to a worker at Bruno's Used Tires (name unknown), the tank is used for waste oil. The AST was labeled "Used Oil Only" with a disposal contact phone number (see Appendix A, Photograph 10).

Drums or other containers of hazardous substances or petroleum

Adapt observed three (3) drums of unknown contents in the northwest corner of the Site (see Appendix A, Photograph 13). The drums included one (1) metal and one (1) plastic 55-gallon drum and one (1) smaller plastic drum. The metal drum was labeled "Spent Antifreeze Only" and the plastic drums did not have visible labels. Adapt also observed small (1 gallon or less) containers of oil and other automotive fluids located in the garage area attached to the office building, and in other locations around the periphery of the Site.

Surface staining on soil, pavement, or other surfaces that is indicative of a hazardous substance or petroleum release

Adapt observed minor stains of petroleum products on asphalt areas typical of parking areas. These are considered de minimus, and did not appear to represent a significant risk of impacting the subject property. Adapt also observed a sheen on the standing water in the vicinity of the AST and the storm drains located in the central portion of the Site.

Drains or Sumps

Adapt observed two (2) storm water drains located in the central portion of the Site (see Appendix A, Photographs 7 and 8). According to the Phase I (SES, 2006), the Site includes a storm water retention system and oil-water separator beneath the paved parking area in the central portion of the Site.

PCB-Containing Materials

Adapt observed fluorescent light ballasts locally within the site building. Light ballasts were not directly visible and therefore labels could not be observed by Adapt. Ballasts associated with fluorescent light fixtures manufactured prior to 1979 may contain polychlorinated biphenyls (PCBs). Based on the reported 1969 construction date of the office building, it is possible that PCB-containing ballasts could be present on-site. Ballast without "No PCBs" labels should be assumed to contain PCBs. In case of future repair work, remodeling, or demolition of the fluorescent lights, certain regulations concerning the disposal of the ballasts must be followed. EPA Region 10 has established a policy that PCB ballasts must be disposed of in a chemical waste landfill or in a high-temperature incinerator.

Lead-Based Paint

The federal government banned lead-based paint in 1978 for residential and commercial use. Based on the 1969 construction date of the office building, it is possible that lead-based paint is present. The painted surfaces on the interior and exterior of the on-site building looked to be in poor condition with visible peeling and flaking.

We recommend that Occupational Safety and Health Administration (OSHA) regulations be followed whenever paint that contains lead, regardless of the concentration, will be disturbed (e.g., during possible future renovation or demolition).

Suspect Asbestos Containing Materials

The Phase I included a limited visual survey for suspect asbestos-containing materials (ACMs) associated with the site building, however, it does not satisfy the "Good Faith Inspection" requirements specified in Chapter 296-62-07721 of the Washington Administrative Code (WAC), and other federal, state, and local regulations for buildings that are to be renovated or demolished. The limited visual survey involved a walkthrough of accessible areas of the site building and noting exposed building materials that are typically considered to be suspect ACMs. The quantity and exact locations of the suspect ACMs were not recorded. Suspect ACMs observed by Adapt include gypsum wallboard systems, asphalt roofing materials, and laminate flooring. Other possible ACMs may include thermal insulation, window glazings, fire doors, carpet mastic and wrapped piping that were not viewed at the time of our site visit. The observed suspect ACMs appeared to be in fair condition. Considering the reported 1969 construction date of the office building, it is possible that suspect ACMs are present in the building.

In the event that future renovation or demolition of the onsite buildings is planned, the local clean air agency and other federal and state regulations will likely require that a more thorough asbestos survey be performed by a U.S. EPA AHERA Building Inspector. The survey would involve the collection and analytical testing of bulk samples of all suspect ACBM. If an asbestos survey confirms the presence of ACBM in a building, the ACBM must first be removed in accordance with applicable regulations prior to renovation or demolition. Potential costs for addressing asbestos/lead-based paint issues are undetermined at this time. Depending on the type of ACBM and the removal method, the removal may need to be performed by state certified asbestos workers. If ACBM materials are present and not damaged, such materials can

usually be managed in place with implementation of an appropriate Operations and Management Plan (O&M).

### 7.2 Adjoining Site and Vicinity Observations

Daniel Joswiak and John Bhend of Adapt conducted a reconnaissance of the Site and vicinity on March 23, 2015. The purpose of this reconnaissance was to observe land use in the site vicinity and to evaluate the potential for nearby businesses to generate, use, or store hazardous substances that may affect the Site. The off-site reconnaissance was generally non-intrusive with the adjoining properties observed from the Site and public rights-of-way. The characteristics of adjoining parcels are described in section 3.2 of this report.

On the south-adjoining parcel, Adapt observed concrete structures in the paved parking area near Rainier Ave S (see Appendix A, Photograph 46). The previous Phase I ESA report by SES (2006) indicated the structures are potential fuel pump islands based mainly on the business directory listings of a fuel company in the 1940s (see Section 6.4). Based on sewer cards reviewed by Adapt, the structures are apparently related to a canopy structure that no longer exists on the Site. No additional information related to the possible former fuel pump islands was documented by Adapt.

Adapt did not observe readily apparent recognized environmental conditions on parcels immediately adjoining the Site, that in Adapt's opinion, may adversely environmentally affect the Site.

## 8.0 STANDARD REGULATORY AGENCY ENVIRONMENTAL RECORD SOURCES

Adapt retained Environmental Data Resources, Inc. (EDR) to perform a database search of regulatory agency database records for reported sites within ASTM E 1527-13 search distances. The records were reviewed in an effort to document reported environmental concerns associated with the subject Site and surrounding area. Table 2 is a summary of the EDR findings that includes the regulatory agency report, the date of the report, the ASTM 1527-13 search distance, and the number of sites or facilities situated within the search distance. A copy of the report generated by EDR dated March 19, 2015 is included in Appendix F.

The maps included in the EDR report depict facility locations that are approximate. Adapt crosschecks the addresses provided in the EDR report with non-EDR maps and field checks.

**TABLE 2: SUMMARY OF REGULATORY AGENCY REPORTS**

| Report | Report Date | Search Distance | Sites Within the Search Distance |
|---|---|---|---|
| National Priorities List (NPL) | 12/16/14 | 1 Mile | 0 |
| Delisted NPL Sites | 12/16/14 | 0.5 Mile | 0 |
| Non-NPL Comprehensive Environmental Response, Compensation, and Liability Information System (CERCLIS) Sites | 10/25/13 | 0.5 Mile | **1** |
| CERCLIS No Further Remedial Action Planned (NFRAP) | 10/25/13 | 0.5 Mile | 0 |
| Resource Conservation and Recovery Act (RCRA) Handlers – Generators | 12/09/14 | Property & Adjoining | 0 |
| RCRA Treatment, Storage and Disposal (TSD) Facilities | 12/09/14 | 0.5 Mile | 0 |

| TABLE 2: SUMMARY OF REGULATORY AGENCY REPORTS | | | |
|---|---|---|---|
| **Report** | **Report Date** | **Search Distance** | **Sites Within the Search Distance** |
| RCRA Corrective Action Report (CORRACTS) | 12/09/14 | 1 Mile | 0 |
| Federal Institutional and Engineering Control Sites | 09/18/14 | Property Only | 0 |
| State Institutional and Engineering Control Sites | 01/20/15 | | 0 |
| Emergency Response Notification System (ERNS) | 09/29/14 | Property Only | 0 |
| Ecology Confirmed and Suspected Contaminated Sites Report (CSCS) | 01/20/15 | 1 Mile | **21** |
| Ecology Hazardous Sites List (HSL) | 08/27/14 | 1 Mile | **1** |
| Ecology CSCS No Further Action (NFA) Sites Report | 01/20/15 | 0.5 Mile | **4** |
| Ecology Database of Registered Underground Storage Tank (UST) Facilities | 02/24/15 | Property & Adjoining | 0 |
| Ecology's Database of Leaking Underground Storage Tank (LUST) Facilities | 02/18/15 | 0.5 Mile | **6** |
| Ecology's Voluntary Cleanup Program (VCP) | 01/20/15 | 0.5 Mile | **9** |
| Independent Cleanup Reports (ICR) | 12/01/02 | 0.5 mile | **9** |
| Ecology's Solid Waste Facility Database | 12/01/14 | 0.5 Mile | 0 |
| EPA Brownfield Sites | 12/22/14 | 0.5 Mile | **6** |
| Washington Brownfield Sites | 01/20/15 | 0.5 Mile | **1** |

### 8.1 Site

The EDR report indicated that the Site does not appear on any of the database lists required for review under ASTM Standard E1527-13.

However, the Site does appear in the EDR-exclusive US Historical Auto Stations List, a database that EDR classifies as "High Risk Historical Records". The Site is listed as 3501 RAINIER AVE S. Reviewed archive tax documents dated April 27, 1954, indicated a floor plan and building use labeled "Fuel Office", and the 1955 and 1960 Polk directories list Hill Fuel Co. at the Site address of 3507 Rainier Ave S (see Section 6.2). Based on the reviewed public records and on the aerial photographs, it does not appear the Site was used as a gas station, and no records of USTs were revealed in the historical public records reviewed by Adapt.

Adapt interviewed Iris Murphy, Public Disclosure Team with the Seattle Fire Department, regarding records of UST installation or decommissioning at the Site address. Ms. Murphy indicated that the Fire Marshall's office did not have any record of oil tank decommissioning on file for the Site. Ms. Murphy indicated their records extend back to 1996, and that anything prior was not required to be permitted. Ms. Murphy also indicated there is no record of hazardous waste spills on file associated with the Site.

## 8.2 Adjoining Properties

The EDR report indicated that the adjoining properties do not appear on any of the database lists required for review under ASTM Standard E1527-13.

However, two (2) adjoining property addresses appear on the EDR-exclusive US Historical Auto Stations List. The east-adjoining property, addressed as 3500 Rainier Ave S, appears on the EDR US Historical Auto Stations list as WHITE S SERVICE STATION. According to the previous Phase I report (SES, 2006), the circa 1947-1959 gasoline station included two 1,000-gallon USTs on the property. No additional information regarding historical gas stations, removal or closure of USTs, was reported in the previous Phase I and Adapt did not acquire any additional information related to USTs on the east-adjoining property.

The north-adjoining property address of 3435 Rainier Ave S also appears on the EDR US Historical Auto Stations list. The EDR report indicates the name of this facility as 'Not reported'. Based on the field check, assessor records, and the historical review (see Section 6.3), the north-adjoining property appears to have been an apartment building since at least 1962 and appears to have been vacant land prior to 1962. Therefore, it appears that the facility listed at 3435 Rainier Ave S was not historically used as a gas station.

The south-adjoining property does not appear on any of the database lists required for review under ASTM Standard E1527-13, and does not appear on the EDR-exclusive US Historical Auto Stations List. The previous Phase I report (2006) indicated the south-adjoining property is a potential historic gasoline service station, apparently based on the 1940s directory listings of Miller Fuel Co and the remnant concrete structures in Photograph 46. Adapt did not encounter any other information indicating the presence of a gasoline service station on the south-adjoining property. In addition, the Phase II report (2008) sampled soil and groundwater from a boring located approximately 10 ft from the northern boundary of the south-adjoining property. Results did not detect concentrations of petroleum products (gas, BTEX, diesel or oil) in soil or groundwater at a depth of 12 ft bgs.

## 8.3 Nearby Properties

The nearest listed facility within the specified search distance on any of the database lists required for review under ASTM Standard E1527-13 is RAINIER COURT ASSOCIATES (also listed as CITY ELECTRIC INC), located approximately 0.97 mile southeast of the Site and addressed as 3700 Rainier Ave S. This facility appears on the CSCS, UST, VCP, and State Brownfields lists for reported contamination of soil and groundwater from petroleum products, metals, and polynuclear aromatic hydrocarbons. Based on reviewed documents from Ecology, the facility reportedly entered the VCP program in 2001 and is awaiting an opinion letter from Ecology as of September 15, 2014. Based on the separation distance, the inferred down- or cross-gradient location, and the reported cleanup actions, it is Adapts opinion that this VCP facility does not represent a recognized environmental condition to the Site.

The EDR-exclusive "high risk" records were also reviewed, and nearby facilities are discussed further in Section 8.5. Based on the separation distance and the inferred down- or cross-gradient location from the Site, it is Adapt's opinion that the EDR-exclusive "high-risk" listings do not represent a recognized environmental condition to the Site.

### 8.4 Tribal Records

The Site is not within the reservation boundaries of a federally recognized Indian tribe according to Ecology's "Tribal Land and Reservations" map (2012). The closest State Tribal Reservation is the Suquamish Tribe, located across Puget Sound approximately 15 miles northwest from the Site.

### 8.5 Additional Environmental Data

Included in the EDR report are additional federal and state environmental records not required for review under ASTM Standard E1527-13. The EDR report may also include "EDR proprietary records" which are non-regulatory listings that EDR considers as "high risk historical records." The "high risk" records include automotive filling/service stations, and dry cleaners that are typically listed in archived business directories. The EDR proprietary records are listed in the EDR report and are not required for review under ASTM Standard E1527-13.

The EDR proprietary records include the Site, as discussed above in Section 8.1, and also included the east-adjoining property, as discussed above in Section 8.2. The EDR-exclusive US Historical Auto Stations list twenty-two (22) listings within approximately 0.25 mile of the Site. The nearest listed site is Hong's Garage, addressed as 3518 Rainier Ave S. The EDR report indicates this site is approximately 0.02 mile northeast of the Site. However, based on the field check by Adapt, the address of 3518 Rainier Ave S appears to be actually be located approximately 0.02 mi southeast of the Site. Based on the separation distance and the inferred down- or cross-gradient location, this facility appears to represent low potential environmental risk to the subject property with respect to CERCLA and MTCA liabilities. Based on separation distances from this facility, the listing appear to represent low potential risk of vapor intrusion impacts to the Site.

The EDR proprietary records also included thirteen (13) EDR US Historical Cleaners sites within approximately 0.25 mile of the Site. The nearest facility does not have a reported name and is addressed as 3005 S Court St, approximately 0.05 mile south of the Site. Based on the field check by Adapt, the address of 3005 S Court St is a residential area and this listing may represent a mailing address used by a cleaning facility. Two (2) other Historical Cleaners sites are located in an apparent cross-gradient location, approximately 0.17 mile north-northwest of the Site. The facilities are listed as SPIC N SPAN CLENERS and CLEAN WELL DYE WORKS (also listed as CLEAN WELL CLEANERS). SPIC N SPAN CLEANERS is listed at 3304 Rainier Ave S, and CLEAN WELL DYE WORKS is listed at 3300 Rainier Ave S. Based on the separation distance, and the apparent cross-gradient location, it is unlikely that potential contamination associated with these cleaning facilities has impacted the Site.

Adapt also reviewed the previous SES Phase I (2006), the G-Logics Phase II (2008) and the PanGEO Geotechnical Report (2008). The Phase I report concluded the following:

*Five RECs were observed during the course of our reconnaissance, including:*

- *The current and historic use of the property as an automobile repair facility.*
- *Discolored water with a heavy sheen observed in the oil-water separator in the parking lot.*
- *An AST containing used oil located outside of the office. The condition of the bottom of the AST could not be ascertained.*

- *Oil- and grease-coated asphalt located throughout the storage area, indicating significant potential for spills, which could leach through the pavement or enter the sanitary sewer infrastructure.*
- *The potential historic presence of a gasoline service station located cross-gradient to the south of the property.*

The Phase II report by G-Logics (2008) indicated that oil-impacted soil was encountered in two (2) borings located in the western portion of the Site, although oil concentrations were below the MTCA A Cleanup Level of 2,000 mg/kg. The report also indicated one (1) boring from the northwest portion of the site contained lead at a concentration above the MTCA Method A Level of 250 mg/kg. The previous Phase II indicated there were no groundwater samples collected that contained detectable petroleum hydrocarbons or lead, and concluded the following:

- *Subsurface conditions at the property are generally three to five feet of gravelly sand underlain by approximately 15 feet of silty clay. The clay extends to a depth of approximately 20 feet, overlying dense sand.*
- *Groundwater is present in sand layers at an approximate depths of 10 to 20 feet.*
- *Oil-impacted soil was encountered in boring B-1 conducted near the engine storage shed and in boring B-3 conducted near the repair shop and waste oil AST. Oil-impacted soils appear to be limited to near surface soils in these areas. Oil concentrations are below MTCA cleanup levels. No obvious petroleum odors were noted in any of the borings during drilling.*
- *A concentration of lead in soil collected from boring B-1 at a depth of 4 feet contained 354 mg/kg, exceeding the unrestricted Method A level of 250 mg/kg. A sample collected from this boring at 7 feet contained no detectable lead. All other metals results were undetected or were well below cleanup levels.*
- *Clayey soils present throughout the property are relatively impermeable and are more likely to retard vertical migration of petroleum hydrocarbons or metals.*
- *Groundwater at the property does not appear to be impacted by petroleum hydrocarbons, metals, or VOCs.*
- *The adjacent property former fuel station does not appear to have adversely impacted the subject property.*

The Phase II report also recommended the following:

*In the event of future site redevelopment involving excavations, near-surface soils in the areas adjacent to the engine storage shed, waste oil AST, and stormwater catch basins will need to be disposed as petroleum-contaminated soils. The areas that were not explored but are suspect (repairs shop and shed interiors) also should be screened for the potential presence of petroleum hydrocarbons and lead. Representative soil samples of the near-surface excavation material should be profiled for appropriate handling and disposal*

Based in part on the above additional environmental data and recommendations, Adapt is conducting a Limited Phase II Screen on the Site concurrent with this Phase I report.

### 8.6 Orphan Sites

The EDR report included a listing of four (4) “Orphan” sites that EDR is unable to map because of insufficient location information. Adapt’s review of information concerning the orphan sites revealed that the sites likely reside outside of the search distances in Practice ASTM Standard E1527-13, and do not represent a significant environmental risk to the Site.

### 8.7 Summary

Overall, including EDR unmapped properties, Adapt's review revealed one (1) CERCLIS facility, one (1) HSL facility, twenty-one (21) CSCS facilities, four (4) CSCS NFA facilities, five (5) UST facilities, six (6) LUST facilities, and nine (9) ICR facilities, nine (9) VCP facilities, one (1) WA Brownfields facility, six (6) EPA Brownfields facilities, six (6) RCRA Non-Gen facilities, one (1) RCRA-CESQ facility, twenty-three (23) US Historical Auto Station facilities, and thirteen (13) US Historical Cleaners facilities to be listed at locations within ASTM search distances of the Site.

The former use of the Site as an automobile repair shop with documented petroleum impacts to soil is a Recognized Environmental Condition (REC). The remaining listed sites appear to reside in locations inferred to be hydrogeologically distant and/or non-tributary to the Site. Thus, these listings appear to represent low potential environmental risk to the subject property with respect to CERCLA and MTCA liabilities. Based on separation distances from sites with reported contamination, the listings represent low potential risk of vapor intrusion impacts to the Site.

## 9.0 INTERVIEWS

Persons who may have information concerning the Site and surrounding area were interviewed and are listed below. Pertinent information obtained during the interviews appears in appropriate sections of this report. Interviews were conducted by Daniel Joswiak of Adapt.

- Lauren Mathisen, representative of the Downtown Emergency Service Center, was the interviewed with a written questionnaire on March 24, 2015.
- Iris Murphy, with the Public Disclosure Team of the Seattle Fire Department, was interviewed via email on March 24, 2015.
- Ruth Wutton, the current property owner, was interviewed via written questionnaire on March 23, 2015.
- A worker at Bruno’s Used Tires (name unknown) was interviewed in person on April 3, 2015.

## 10.0 FINDINGS, OPINION, CONCLUSIONS AND DATA GAPS

We have performed a Phase I Environmental Site Assessment in conformance with the scope and limitations of ASTM Practice E 1527-13 of the Auto Tire and Service Property site (Site) located at 3501 Rainier Avenue South, Seattle, King County, Washington (see Section 3.1). Any exceptions to, or deletions from, this practice are described in Section 2.0 of this report. This assessment has revealed no evidence of recognized environmental conditions in connection with the property except the following:

- The historic use as an auto repair facility with documented impacts to soil and groundwater from petroleum products, and documented impacts to soil from lead.

Based on the previously documented impacts to soil at the Site, Adapt is conducting an additional Limited Phase II Screen concurrent with this report. The analytical testing results from the additional Phase II ESA indicated limited diesel and motor oil range TPH impacts to soil, slightly elevated lead concentrations in soil (still below MTCA Method A soil cleanup levels), and diesel and motor oil range TPH impacts to groundwater at concentrations above the MTCA Method A groundwater cleanup level at one sample location (i.e. SP-5). It should be noted that

the groundwater samples collected from the direct push borings should only be considered to be a preliminary screening of contaminant levels. Groundwater samples collected from direct push borings generally have higher reported contaminant concentrations due to increased turbidity levels of the sample[2]. It should also be noted that the Washington Department of Ecology considers groundwater sampling results from open borings to be preliminary and will generally only use groundwater data for samples collected from monitoring wells to evaluate compliance with groundwater cleanup levels. However, considering the oil-range TPH concentration in one groundwater sample that exceeds the MTCA Method A groundwater cleanup level by three times, it may be prudent to consider installing a monitoring well on the Site near the location of boring SP-5. Based on the limited extent of impacts to groundwater from oil-range TPH at one (1) boring location, there appears not to be significant widespread current adverse impacts to groundwater in the areas probed.

It is Adapt's opinion that additional subsurface assessment of the subject property is unwarranted at this time. In addition, if future site activities include the excavation or otherwise disturbance of the observed affected soils, additional costs associated with the handling and disposal of the affected soils may be incurred as there would likely be restrictions on the re-use of these soils. It would be prudent to screen, segregate and monitor soils during mass excavation in the area east of the former shop located in the northwest corner of the site; temporarily stockpile the potentially affected soils on-site; sample the temporary stockpile for potential contaminants (e.g., petroleum hydrocarbons, and lead) to characterize the soils for an acceptable treatment and/or disposal facility; and collect confirmatory samples from the excavation limits in areas where potentially impacted soils were encountered to document final post-excavation site conditions. Based on the assumed limited extent of potential impacted media, it is anticipated that the potential additional costs associated with handling/disposal of impacted soils would likely be a relatively small percentage of the total costs associated with potential future site redevelopment work.

Adapt did not encounter significant data gaps affecting our ability to assess for the presence of recognized environmental conditions that may adversely environmentally affect the Site. The Executive Summary is intended for introductory purposes only and should be used in conjunction with the full text of this report.

## 11.0 DEVIATIONS

The report format of the Phase I does not stringently follow the recommended format included in ASTM Standard E 1527-13, but Adapt believes the information required of the standard is presented herein.

## 12.0 ADDITIONAL SERVICES

Adapt did not provide additional services for this Phase I report, however this Phase I was performed in conjunction with a limited Phase II Screen also being performed by Adapt.

[2] Higher turbidity results from additional suspended sediment present in samples collected from open borings, tends to increase the detected contaminant levels as the laboratory ends up measuring the contaminants that are adsorbed to the soil particles in addition to the contaminants dissolved in the groundwater.

## 13.0 REFERENCES

The following documents were used in the preparation of the Phase I.


- American Society for Testing and Materials, Standard Practice for Environmental Site Assessments: Phase I Environmental Site Assessment Process (E 1527-13). November 2013.
- Cole Directory, Seattle and Vicinity. 2000, 2008, 2009, 2010, 2011, 2012, 2013, 2014.
- Environmental Data Resources, Inc., The EDR Aerial Photo Decade Package. 19 March 2015.
- Environmental Data Resources, Inc., The EDR Radius Map Report. 19 March 2015.
- Environmental Data Resources, Inc., Certified Sanborn Map Report. 19 March 2015.
- G-Logics, Inc., Phase II Environmental Site Assessment. Seattle, WA. 11 January 2008.
- Kroll Map Company, Atlas of Seattle. Seattle, WA. 1926, 1940, and 1960.
- Metsker Maps, Atlas of King County. Seattle, WA. 1936.
- PanGEO, Inc., Geotechnical Report. Seattle, WA. 2008.
- Polk, R. L. & Company, Seattle City Directory. 1939, 1940, 1943-44, 1948-49, 1951, 1955, 1960, 1970, 1980, 1989-90.
- Sound Environmental Strategies, Phase I Environmental Site Assessment. Seattle, WA. 2006.
- United States Geological Survey, 7.5 by 7.5-minute series Topographic Map “Seattle South E, WA” Quadrangle. 1983.
- U.S. Department of the Interior, Fish and Wildlife Service, National Wetlands Inventory Map. Washington, D.C. 20 March 2015. <http://www.fws.gov/wetlands/>.
- Washington State Department of Ecology, Tribal Lands and Reservations Map. 12 May 2010.
- Washington State Department of Ecology, Washington State Well Log Viewer. 20 March 2015. <http://apps.ecy.wa.gov/welllog/>.
- Washington State Department of Health, Source Water Assessment Program Map Viewer. 20 March 2015. <http://fortress.wa.gov/doh/eh/dw/swap/maps>.
- Washington State Department of Natural Resources, Division of Geology and Earth Resources, Washington Interactive Geologic Map. October 2012. <https://fortress.wa.gov/dnr/geology/?Theme=wigm>.

## 14.0 SIGNATURES OF ENVIRONMENTAL PROFESSIONALS

We declare that, to the best of our professional knowledge and belief, we meet the definition of Environmental Professional as defined in §312.10 40 CFR 312. We have the specific qualifications based on education, training, and experience to assess a property of the nature, history, and setting of the subject property. We have developed and performed the all appropriate inquiries in conformance with the standards and practices set forth in 40 CFR Part 312.

Respectfully Submitted,

**Adapt Engineering**

Daniel Joswiak, Ph.D.
Environmental Scientist




John Bhend, L.G.
Senior Reviewer

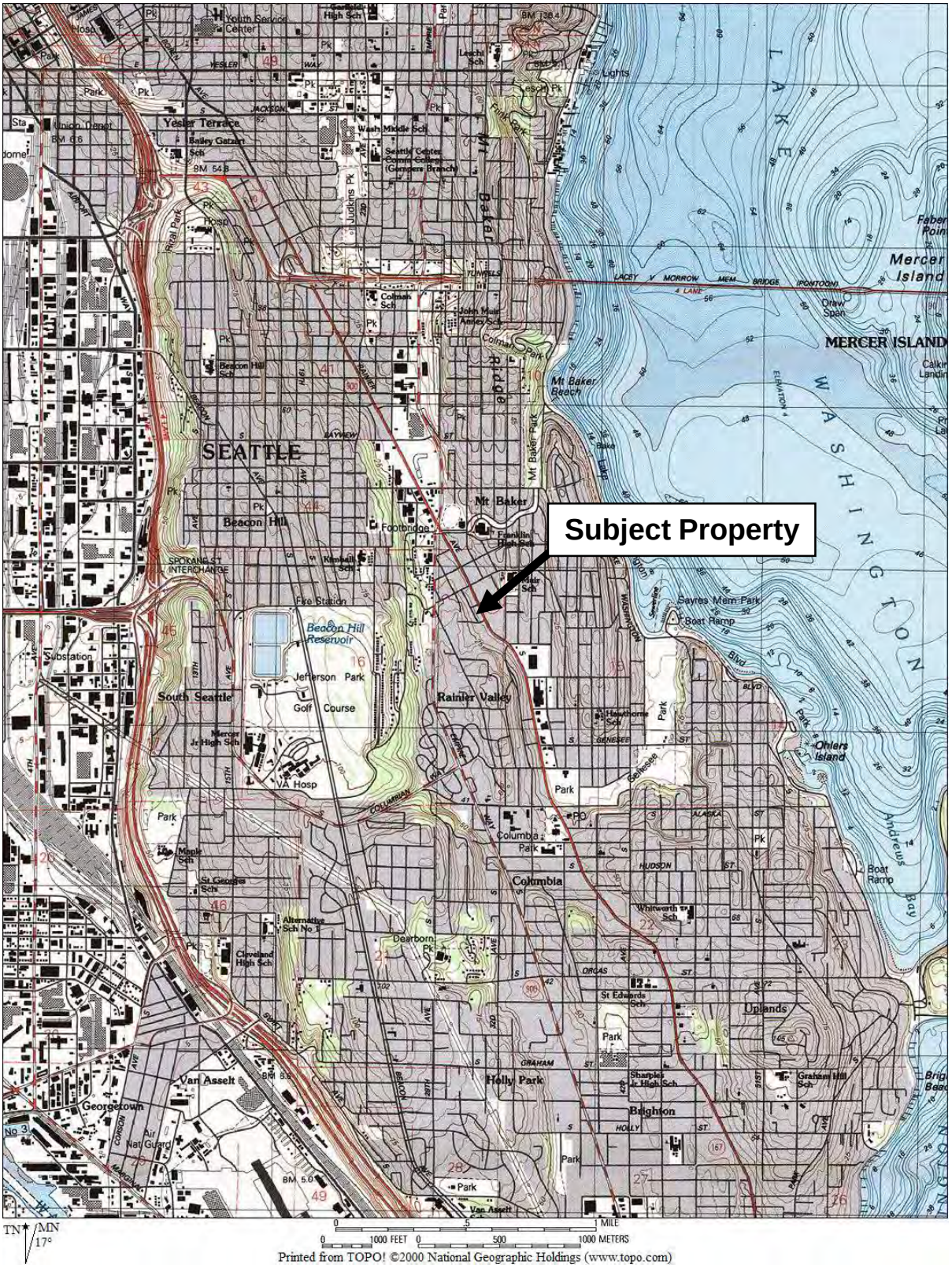


**Adapt Engineering**
615 8th Avenue South
Seattle, Washington 98104
Tel: (206) 654-7045 Fax: (206) 654-7048

**FIGURE 1 – Location/Topographic Map**
**Location: Auto Tire and Service Property**
3501 Rainier Avenue South
Seattle, WA 98144
**Client: Downtown Emergency Service Center (DESC)**
**Date:** 04/20/15 **Job #:** WA15-19965-PH1

**Adapt Engineering**
615 8th Avenue South
Seattle, Washington 98104
Tel: (206) 654-7045 Fax: (206) 654-7048

**FIGURE 2 – Parcel Map/2013 Aerial Photograph**
**Location: Auto Tire and Service Property**
3501 Rainier Avenue South
Seattle, WA 98144
**Client: Downtown Emergency Service Center (DESC)**
**Date:** 04/20/15 **Job #:** WA15-19965-PH1

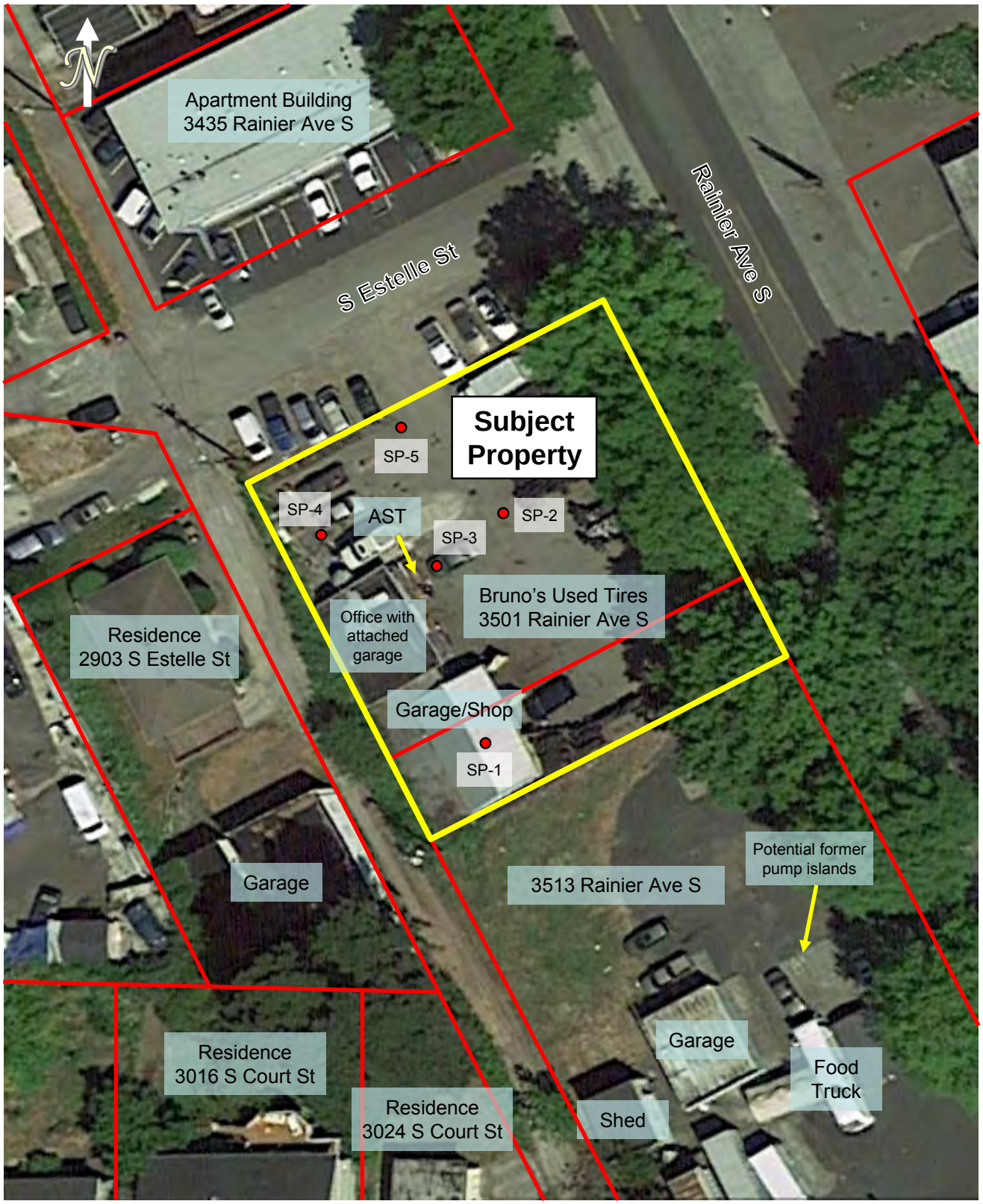


**Adapt Engineering**
615 8th Avenue South
Seattle, Washington 98104
Tel: (206) 654-7045 Fax: (206) 654-7048

**FIGURE 3 – Site & Vicinity Map/2014 Aerial**
**Location: Auto Tire and Service Property**
3501 Rainier Avenue South
Seattle, WA 98144
**Client: Downtown Emergency Service Center (DESC)**
**Date:** 04/20/15 **Job #:** WA15-19965-PH1

# APPENDIX A

# PHOTOGRAPHS

1. Looking southwest at the office building occupied by Bruno's Used Tires.

2. Looking southwest at the southern portion of the Site from the access drive from Rainier Ave S.




3. Looking southwest into the garage/shop area, currently used for tire service.

4. Interior view of the southern portion of the garage/shop area.




5. Interior view of the northern portion of the garage/shop area.

6. View of the ceiling of the garage/shop area.

7. Looking northeast towards Rainier Ave S from the south-central portion of the Site. Storm water drain visible on the right side of the photograph.

8. Looking southeast at the central portion of the Site.

9. Former used oil AST located in front of the office building in the western portion of the Site.

10. View looking southwest at the AST and secondary containment.

11. Looking southeast at the Site access drive located on the south side of S Estelle St.

12. View looking southwest at the western corner of the Site. The west-adjoining residential area is visible beyond the fence around the perimeter of the Site.

13. Plastic and metal drums, contents unknown, stored in the western corner of the Site.

14. View looking south at the western portion of the Site, the former location of an engine shed.

15. Looking southeast at the former location of the engine shed. The northeastern half of the building (left side of photograph) is currently used as office space, and the southwestern half of the building (right side of photograph) is currently used as a garage.




16. Interior of the garage space in Photograph 15 above.

17. Interior (front) of the garage space in Photograph 15.

18. Looking northwest at the former location of the engine shed in the western corner of the Site.

19. Looking northeast at the northern portion of the Site.

20. Looking south at the two buildings in the southwestern portion of the Site.

21. Interior room within the office building.

22. View of the ceiling and light ballast in the interior of the office building.

23. View of the restroom located in the office building.

24. Cleaning supplies located in the utility room located adjacent to the restroom.

25. Circuit breaker box located in the utility room adjacent to the restroom.

26. Interior office space located in the office building.

27. Storage area located adjacent to the office building.

28. View looking north at the northern portion of the property used as a tire storage area and the north-adjoining apartment building beyond.

29. Looking northeast at the northeastern portion of the Site, storm water drain visible in the center of the photograph.

30. View northeast along the northern boundary of the Site.

31. View looking north at the apartment building locate on the north-adjoining property across S Estelle St.

32. Looking northeast at the apartment building located on the northeast-adjoining property across Rainier Ave South.

33. Looking south at the northwestern portion of the site and the residential area beyond.

34. View looking southwest at the adjoining residential properties to the west of the Site.

35. Looking southeast along the southwestern boundary of the Site.

36. View of the building on the west-adjoining property.

37. Looking northeast along the southern boundary of the Site.

38. Looking northwest along the southwestern boundary of the Site, located beyond the brush on the right side of the photograph.

39. View looking west at the west-adjoining property.

40. Looking southeast at the Site from the intersection of Rainier Ave S and S Estelle St.

41. Looking south at the northern portion of the Site.

42. View looking southeast along the northeast boundary of the Site, Rainier Ave S is on the left of the photograph.

43. Looking southeast at the driveway accessing the Site from Rainier Ave S.

44. View looking southwest along the southern boundary of the Site.

45. Looking northeast at the east-adjoining property beyond Rainier Ave S.

46. Looking south at the south-adjoining property. Former pump islands are visible in the center of the photograph.

47. View looking southwest at the south-adjoining property and residential area beyond.

# APPENDIX B

# ASTM E1527-13 USER QUESTIONNAIRE

**ASTM E1527-13 USER QUESTIONNAIRE**

**Project-Property Name:** WA15-19965-PH1 – Auto Tire and Service Property

**Property Address:** 3501 Rainier Avenue South, Seattle, King County, Washington 98144

---

In order to qualify for one of the *Landowner Liability Protections (LLPs)* offered by the Small Business Liability Relief and Brownfields Revitalization Act of 2001, the *user* must provide the following information (if available) to the environmental professional. Failure to provide this information could result in a determination that "a*ll appropriate inquiry*" is not complete.

Use Page 2 to Explain "Yes" Responses or a "No" response to Question 4.

1. **Environmental cleanup liens that are filed or recorded against the property (40 CFR 312.25).**
   Are you aware of any environmental cleanup liens against the property that are filed or recorded under federal, tribal, state or local law?

   No ☒ Yes ☐

2. **Activity and land use limitations that are in place on the property or that have been filed or recorded against the property (40 CFR 312.26(a)(1)(v) and vi)).**
   Are you aware of any Activity and Use Limitations (AULs), such as engineering controls, land use restrictions or institutional controls that are in place at the site and/or have been filed or recorded in a registry under federal, tribal, state or local law?

   No ☒ Yes ☐

3. **Specialized knowledge or experience of the person seeking to qualify for the LLP (40 CFR 312.28).**
   As the user of this Environmental Site Assessment (ESA) do you have any specialized knowledge or experience related to the property or nearby properties? For example, are you involved in the same line of business as the current or former occupants of the property or the adjoining property so that you would have specialized knowledge of the chemicals and processes used by this type of business?

   No ☒ Yes ☐

4. **Relationship of the purchase price to the fair market value of the property if it were not contaminated (40 CFR 312.29).**
   Does the purchase price being paid for this property reasonably reflect the fair market value of the property? If you conclude that there is a difference, have you considered whether the lower purchase price is because contamination is known or believed to be present at the property?

   No ☒ Yes ☐ N/A ☒

5. **Commonly known or reasonably ascertainable information about the property (40 CFR 312.30).**
   Are you aware of commonly known or reasonably ascertainable information about the property that would help the environmental professional to identify conditions indicative of releases or threatened releases? For example, as user,
   a. Do you know of past uses of the property?
   b. Do you know of specific chemicals that are present or once were present at the property?
   c. Do you know of spills or other chemical releases that have taken place at the property?
   d. Do you know of any environmental cleanups that have taken place at the property?

   No ☐ Yes ☒

6. **The degree of obviousness of the presence or likely presence of contamination at the property, and the ability to detect the contamination by appropriate investigation (40 CFR 312.31).**
   As the user of the ESA, based on your knowledge and experience related to the property are there any obvious indicators that point to the presence or likely presence of contamination at the property?

   No ☐ Yes ☒

User Name: (May be a company or individual)

DESC

Name and Title of Person Completing the Form:

Lauren Mathisen, Housing Developer

Date:

3/24/2015

## ASTM E1527-13 USER QUESTIONNAIRE

Please explain below any “Yes” responses to the questions on Page 1.

We are aware of previous uses that could contribute to contamination. The site is currently a tire and service company and previously housed some old engines. In addition, we have copies of 2007 Phase I and II reports that indicate some contamination.

# APPENDIX C

# ARCHIVED TAX RECORDS

FOLIO 2933

ADDITION SOUTH BYRON

Section 16 Twp 24 Range 4 Ewm Block 2 Tract or Lot 3

PERMIT No. 427276

lots 1, 2, & 3

DATE 4-27-54

1 to 3 Inc

Fee Owner _____ Address of Property _____

Condition of Exterior Cheap Interior FAIR Foundation FAIR Floor Plan: Good

**USE** FUEL OFFICE

- 1 No. Stories
- No. Stores
- 1 No. Rooms
- Basement
- No. Offices
- No. Apartments
- 1 rm. 2 rm. 3 rm.
- 4 rm. 5 rm. 6 rm.

Bldg A

**TYPE OF CONSTRUCTION**

- Frame
- X Single Double
- Ordinary Masonry
- Mill Construction
- Class A Rein. Con.
- Stru. Steel and Con.
- Tile Brick
- Con. Rein. Con.

Good Med. Cheap X

**FOUNDATION**

- Mud Sills
- X Post and Pier
- Brick
- Concrete
- Pile

**BASEMENT**

- Full %
- Sub-Basement
- Size x
- Garage No. Cars
- Floors
- Plastered
- Living Rooms
- Service Rooms

**ROOF CONSTRUCTION**

- X Frame Lam
- Mill Construction
- Rein. Concrete
- 6 No. Trusses
- X Wood Steel

**ROOFING MATERIAL**

- Tar and Gravel
- Or SHGLE

**FLOOR FINISHES**

- X Fir Maple
- Oak 2" x 6" T&G
- Lino. 3" x 6" T&G
- Cement
- Terrazzo
- Rascolith
- Tile
- Or

Tile Lino

Baths Fl. Walls

Sq. Ft. Floors

Sq. Ft. Walls

Lin. Ft. Dr. Bds.

Sq. Ft. Floors

Sq. Ft. Walls

Lin. Ft. Dr. Bds.

Kit's Fl. Walls

Remodeled 1954

Date Built 1913 Finished Unfinished 5 BLDGS. MOVED HERE from E

Effective Age _____ Years Future Life _____ Years

Dep. for Cond. _____ Dep. for Ob. _____ Dep. for Es. _____ Total _____

**PLUMBING**

- No. Fixtures
- Toilets
- Tubs, Leg or Pem.
- Basins, Ped.
- Sinks
- Urinals
- Showers (Tub) (Stall)
- Laundry Trays
- H.W. Tank Fl. Drains
- Sprs. Sys. No. Hds.

**HEATING**

- X Floor Furnace
- Pipeless Furnace
- Gravity H. A.
- Air Cond., Fan
- Arcola
- 1-Pipe Steam
- 2-Pipe St. or Vapor
- Hot Water
- Oil Burner
- Coal Stoker

**WIRING**

- Knobe & Tube
- Flex Cable
- Conduit Code
- Power Wiring
- Range Wiring
- No. Outlets

**ELEVATORS**

- Pass. Freight
- Auto. Elec.
- Man. Hyd.
- Man.

Other Buildings $ _____

Total $ _____

Assessed Value 50% $ _____

Sup. Building A. V. $ _____

Total $ _____

**EXTERIOR WALL CONSTR.**

- X Single Double
- X 2" x 4" Stud Walls
- 2" x 6" Stud Walls
- Brick Walls
- Brick With Pilasters
- Concrete Walls
- Con. With Pilasters
- Tile Walls
- Rein. Con. Skel.
- Filler Walls
- Laminated Walls

**EXTERIOR FACING**

- Siding Shingles
- Shakes Stucco
- Brick Veneer
- RUSTIC Kind
- Stone Cast S.
- Terra Cotta
- Struct. Glass
- Trim

**FLOOR CONSTRUCTION**

Joist Con. Size 2 x 6

O. C. In Bridg

- Mill Construction
- Rein. Con.

**INTERIOR WALLS**

- Stud and Plaster
- Lam. Plastered
- X Ply Wood
- Ceiled
- Plaster Board
- X Painted
- Stain Varnish
- Kalsomine
- Whitewashed
- Unfinished

**INTERIOR TRIM**

- X Fir
- Mah. Oak
- Metal
- Doors
- Windows
- Stained
- Varnished
- X Painted
- Unfinished

**GAS STATIONS**

- Frame
- Metal
- Masonry
- Plastered or Ceiled
- Floors

**SERVICE BUILDING**

- Frame
- Metal
- Masonry
- Plastered or Ceiled
- Floors

**TANKS, ETC., LIST**

- Hoists: Elect. Hyd.

**DOCKS AND PIERS**

- Treated Piles and Timbers
- Untreated
- Treated Piles only
- Average Length
- Paved

| C. H. | |
|---|---|
| S. B. | |
| B | |
| 1 | 7'8" |
| 2 | |
| 3 | |
| 4 | |
| 5 | |
| 6 | |
| 7 | |
| 8 | |
| 9 | |
| 10 | |
| 11 | |
| 12 | |
| 13 | |
| 14 | |
| 15 | |
| 16 | |
| 17 | |
| 18 | |
| 19 | |
| 20 | |
| 21 | |
| 22 | |

GROUND FLOOR AREA 200

TOTAL FLOOR AREA

~~200 AV~~ 300 ~~1.0.~~

1968-150-16844

(300)

20

10 FUEL OFFICE

VOID Gone Bldg RD S. 20

| | Other Buildings | Construction | Floor | Roof | Stories | Dimensions | S.F. Area | Factor | Value | % Dep. | Deprec. | Net Value |
|---|---|---|---|---|---|---|---|---|---|---|---|---|
| C | SHED | STUC | 6.S | FIR | T.P. | 12 . 18 | 216 | old | $ | | $ | $ |
| B | SHED | SCH | S.L. | S.L. | T.P. | 12 . 18 | 216 | old | $ 100 AV | | $ | $ |
| D | SHED | SCH | SL | FIR | T.P. | 15 . 30 | 450 | old | $ | | $ | $ |
| E | SHED | " | RUSTIC | " | " | 12 . 12 | 144 | old | $ | | $ | $ |

L&H CO. SM 6-49

787940 0125

787940-0125 ~~3780~~ ~~300~~ 0010

| LIMITS | ROAD | SCHOOL | WATER | FIRE | SEWER | HOSPITAL | AIRPORT | FERRY |
|---|---|---|---|---|---|---|---|---|
| Seal | | 1 | | | | | | METRO |
| Seattle 1 | | | | | | | | |

| YR | AC | LAND | BLDGS. | TOTAL | BY | DATE | REASON | CD | FEE OWNER | DATE | FILE # | PRICE |
|---|---|---|---|---|---|---|---|---|---|---|---|---|
| 1956 | | 1650 | | 1650 | NS | 3/11/55 | R.V. | @ | [illegible] 0140 [illegible] | 62569 | E 078792 | $55.00 |
| 1957 | | 1650 | 200 | 1850 | EJ | 7/28/55 | 5 Bldgs moved here from E Hanfords Donation Claim # 44 TL (40) | | | | | |
| 1958 | | 1650 | 300 | 1950 | RD | 4/22/57 | Revalue | | | | | |
| 1960 | | 1650 | 300 | 1950 | CH | 7/29/58 | RV | | | | | |
| 1965 | | 3780 | 300 | 4080 | BLS | 5-8-64 | Rev | | | | | |
| 1968 | | 3780 | 1000 (2) | 4780 | GG | 7-19-66 | New Imp - '66 fin | | | | | |
| 1971 | L | 7560 B | 2000 T | 9560*787940-0125-0 8/9 | | | | | | | | |
| 1971 | | 7560 | 4350 | 11,910 | [illegible] | 1-27-70 | 1700 Imp moved to 827 So Chicago St. Paid 200 Imp. - Done New Imp fin '69 | | | | | Pier Park Blk 24, L 17-19 SW 24-24-4 |
| 1973 | | 12150 | 4140 | 16290 | ER | 12-17-71 | Rev 1 | | | | | |
| 19 | | | | | | | | | | | | |
| 19 | | | | | | | | | | | | |
| 19 | | | | | | | | | | | | |
| 19 | | | | | | | | | | | | |
| 19 | | | | | | | | | | | | |
| 19 | | | | | | | | | | | | |
| 19 | | | | | | | | | | | | |
| 19 | | | | | | | | | | | | |
| 19 | | | | | | | | | | | | |

1. DISTRICT 25-A
LIMITS SES
CODE NO. 1

2. ADDITION South Byron Addition
SECTION ____ TWP ____ N. RANGE ____ EWM. ____ BLOCK 2 TRACT OR LOT NO. 1 to 3 Inc.
DESCRIPTION

0125 25

3. ADDRESS OF PROPERTY 1-3-39
4. FEE OWNER E King Co. Tax Deed #13365 6-7-29 CONTRACT PURCHASER

LAND INFORMATION

1. SIZE OF TRACT OR LOT ____ x ____ TOPOGRAPHY Level GRADE Below 6 FT. 2. STREET-ROAD Graded SURFACE Paved
ALLEY Yes-Unpaved 3. SIDEWALK Cement SEWAGE Sewer WATER City PUMP ____ DRAINAGE ____
4. LANDSCAPING Natural CONDITION ____ 5. TREND Static VALUE OF LOT $ ____ FRONT STREET
FACTOR $ ____ SIDE STREET FACTOR $ ____ DEPTH FACTOR $ ____ CREDIT ____
6. USE Residential 7. DISTRICT Poor-Old

| LAND USE | SOIL TYPE | CROPS-TIMBER STAND | NO. ACRES | VALUE ACRE | VALUE |
|---|---|---|---|---|---|
| | | | | $ | $ |
| | | | | | $ |
| | | | | | $ |
| | | | | | $ |
| | | | TOTAL | | $ |

LAND SIZE 7D x 25996

| OWNER OR CONTRACT PURCHASER | DATE | FILE NO. | PRICE | MTGE. | STAMP |
|---|---|---|---|---|---|
| J. L. Napier | 11/2/45 | | 755 | | |

DISTRICT: ROAD ____ SCHOOL ____ WATER ____ FIRE ____

ASSESSED VALUE LAND

| | |
|---|---|
| LOT | $ |
| UNIMPROVED ACRES | $ |
| IMPROVED ACRES | $ |
| OTHER LANDS | $ |
| TIMBER | $ |
| TOTAL ASSESSED VALUE 50% | $ |
| DATE | |

REMARKS

ASSESSED VALUE — DECREASE OR INCREASE IN ASSESSED VALUATION

| YEAR | AC. | LAND | DATE | BY | REASON | LAND DECREASE | LAND INCREASE |
|---|---|---|---|---|---|---|---|
| 1938 | | ~~320~~ | | | | | |
| 1938 | | ~~220~~ | | [illegible] | | | |
| 1939 | EXEMPT | 220 | | | | | |
| 1945 | | 320 | 9-18-43 | [illegible] | RV | | |
| 1947 | | 320 | 12/10/45 | [illegible] | Assess 1947 Roll | | |
| 1956 | | 700 | 7-54 | LL | Merged | | |
| 1956 | | 1650 | 3-11-55 | [illegible] | [illegible] | | |
| 19 | | | | | | | |
| 19 | | | | | | | |
| 19 | | | | | | | |
| 19 | | | | | | | |

VACANT — KING COUNTY ASSESSOR — SEATTLE, WASHINGTON

FRAYN PRINTING CO., SEATTLE

LAND CLASSIFICATION AND SEGREGATION

THIS SQUARE INDICATES _____ ACRES 60-1

INDICATE BY AREAS, USE OF LAND BY MARKS AND TYPE BY LETTERS

SECTION NW 16

TWP 24 N

RANGE 4 E

TAX LOT NO. _____

PARCEL NO. _____

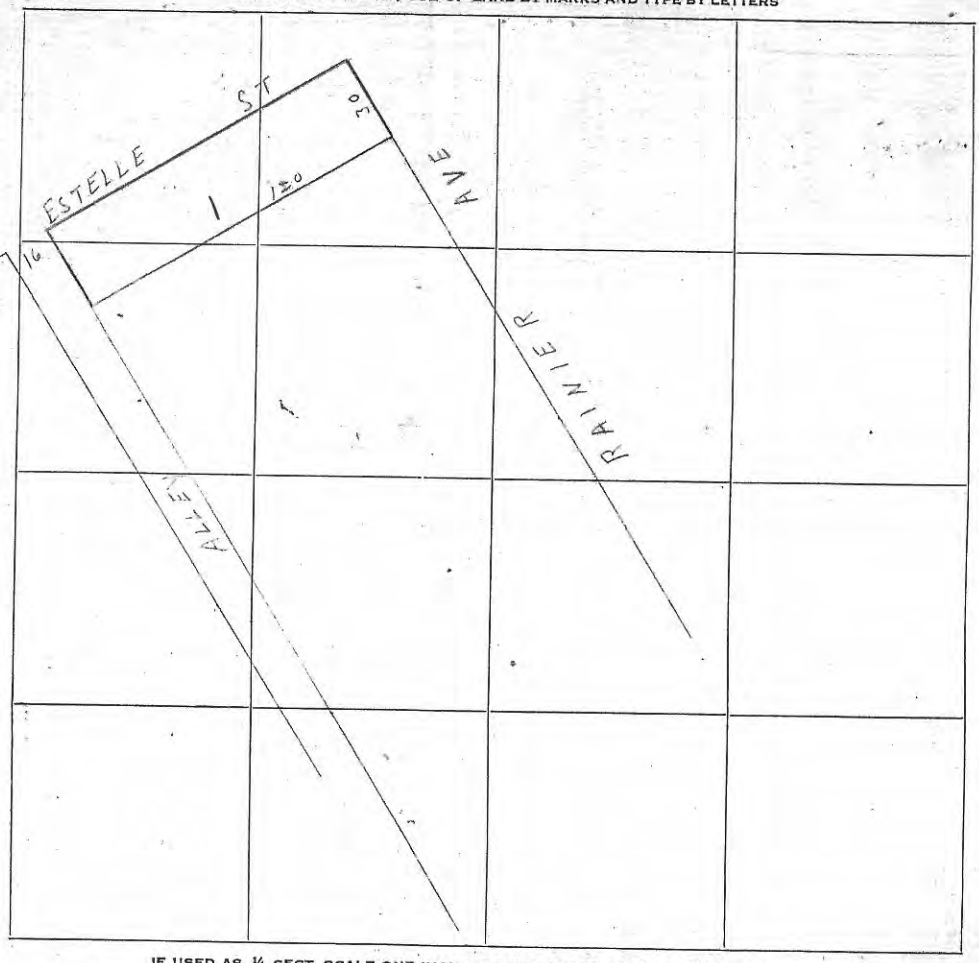


AERIAL PHOTO _____

QUARTER MAP _____

PLAT MAP #4617

| LAND USE | | ACRES |
|---|---|---|
| 111 | CULTIVATED | |
| # | PASTURE | |
| OO | TIMBER | |
| XX | STUMP | |
| ... | GRAVEL OR USELESS | |
| V | SWAMP | |

| LAND TYPE | | ACRES |
|---|---|---|
| A | SHOT CLAY | |
| B | BOG | |
| C | PEAT | |
| D | SILT | |
| E | _____LOAM | |
| F | GRAVEL | |
| G | BOTTOM | |
| H | UPLANDS | |
| K | HILLY | |

IF USED AS ¼ SECT. SCALE ONE INCH 400 FEET OR 160 ACRES OR 2640 FEET
IF USED AS ¼ OF ¼ " SCALE ONE INCH 200 FEET OR 40 ACRES OR 1320 FEET
IF USED AS ¼-¼-¼ " SCALE ONE INCH 100 FEET OR 10 ACRES OR 660 FEET

FOLIO 2953

PERMIT NO. 516818

DATE 1-4-66

ADDITION South Byron Lots 1 to 3 Incl

Section NE 16 Twp 24 Range 4 EWM. Block 2 Lot or 1-2-3

Tax Lot ____ Tract ____

Address 3501 Rainier Ave So

~~Fee Owner~~ Iverson Const Lessee - Architect ____ Contractor ____

Zoning ____ Condition of Exterior C Interior C Foundation Fair Floor Plan: Good ____ Accept. ____ Poor ____

**USE** OFF

- No. Stories
- 1 No. Stores
- No. Rooms
- Basement
- 1 No. Offices — Unit Sq. Ft.
- No. Apartmts.
- 1 rm. ☐ 2 rm. ☐ 3 rm.
- 4 rm. ☐ 5 rm. ☐ 6 rm.

**ROOF CONSTRUCTION**

- ✓ Frame-Joist
- Mill-Deck
- Rein. Conc.
- Steel Fr. ____ Metal
- Trusses
- Wood ____ Steel

**FLOOR FINISHES**

- Fir ☐ Maple
- Oak ☐ 2x6TG
- Lino ☐ 3x6TG
- Cement ☐ Lgtwgt. Conc.
- Terrazzo
- Asphalt Tile ☐ Vinyl Tile
- Plywood

☐ Tile ☐ Lino ☐ Form.

- Bath Floor
- Bath Walls
- Tub Recess
- Drain Bds.
- Vanities

**PLUMBING**

- 3 No. Fixtures
- 1 Toilets ____ Urinals
- Tubs Leg. or Pem.
- 1 Basins ____ Dr. Ftns.
- Sinks
- Washers ____ Dryers
- Showers (tub) (stall)
- 1 H.W. Tanks ____ Ldy. Trays
- D-Washers ____ Disposals
- Sprinkler Sys.

Date Built 1966 Date Add. Built ____ 3-66 ✓ Finished ☐ Unfinished ☐ Remodeled

Effective Age ____ Years Future Life ____ Years

Dep. for Cond. ____ Dep for Ob. ____ Dep. for Es. ____ Total ____

**TYPE OF CONSTRUCTION**

- ✓ Frame
- Metal-Prefab
- Ordinary Masonry
- Mill Construction
- Class A Rein. Conc.
- Stru. Steel and Conc.
- Struct. Steel, Frame

or

**QUALITY-TYPE**

Good ____ Med. ____ Cheap ✓

**FOUNDATION**

- Mud Sill ☑ Post Pier
- Conc. ☐ Brick
- Load Hgt. ☐ Piling

**BASEMENT**

- Full ____ % Part.
- Sub-Basement
- Size ____
- Garage ☐ No. Cars
- ____ Floors
- Plastered ☐ Pl. Bd.
- No. Apartments
- Service Rooms

**EXTERIOR WALL CONST.**

- ✓ Single ☐ Double
- Stud Walls
- Brick ____ Pil. ☐
- Conc. ____ Pil. ☐
- Rein. Conc. Skeleton
- Str. Stl.-Frame
- Pre-Fab Metal
- Tilt-Up
- ____ Filler Wall
- ____ Curtain Wall

**EXTERIOR FACING**

- ✓ Siding T1-11
- Stucco ____ Shakes
- Marblecrete
- Brick ☐ Veneer
- Conc. ☐ Conc. Blk.

**FLOOR CONSTRUCTION**

Joist x x O.C.

- ✓ Mill ✓ Car Deck
- R-Conc. ____ Elev.
- Steel ____ GLB.

or

**ROOF COVERING**

- ✓ Blt.-Up ____ Tar.&Gr.
- Comp. ____ Metal

or

**FACTOR** ITEM

69
20
48
0
3
52
13
59

Ad



Bldg Tab # 3432 SW 29-24-4 827 1-20 RD

**HEATING**

- ✓ Elec. ____ Oil ____ Gas
- H.W. ____ St. ____ H.A.
- ✓ B.Bd. ____ Suspended
- FHA ____ Pipeless
- A. Cond. ____ Wall Unit
- Comb. Unit ____ Custom
- Refrig. ____ Convector
- Heat Pump ____ Fireplace

| YEAR | ASSESSED VALUE |
|---|---|
| ~~1968~~ | ~~850~~ |
| 71 | 1700 |

**MISC. TANKS, Etc.**

HOISTS: Elec. Hydr.

**ELEVATORS**

- Pass. ____ Frght.
- Auto. ____ Elec.
- Man. ____ Hydr.
- Doors-Auto ____ Man. ____
- Escalators
- Stops ____ Speed
- Cap'y. ____

**DOCKS AND PIERS**

- Hvy. ____ Med. ____ Lgt.
- Untrtd. Pile Tmbr.
- Conc. Piles & Bms.
- Trtd. Pile Tmbr.
- Paved
- Dolphins
- Deck

**WIRING** Code

- Knob & Tube
- Flex. Cable
- ✓ Conduit
- Pwr. Wiring
- Range Wiring
- ____ Outlets

**INTERIOR WALLS & CEILING**

- Stud ____ Wood ____ Metal
- Plaster ____ Dry Wall
- ✓ Acc. Tile Ceiling Celotex
- Ceiled ✓ Plywood Mahog.
- Solid ____ Block
- Sound Proofed ____ Lamin.
- Finished ____ Unfinished
- Painted ✓ Varnished

**INSULATION**

- Exter. ____ Partitions
- Roof ____ Floor

**INTERIOR TRIM**

- Fir ____ Birch
- ✓ Mah. ____ Oak
- Metal
- Wood ____ Metal Doors
- Wood ____ Metal Sash
- Stained ✓ Varnish
- Painted ____ Unfin.

| C.Hgt. | |
|---|---|
| SB | |
| B | |
| 1 | 8 |
| 2 | |
| 3 | |
| 4 | |
| 5 | |
| 6 | |
| 7 | |
| 8 | |
| 9 | |
| 10 | |
| 11 | |
| 12 | |
| 13 | |
| 14 | |
| 15 | |
| 16 | |
| 17 | |
| 18 | |
| 19 | |
| 20 | |
| 21 | |
| 22 | |
| 23 | |
| 24 | |
| 25 | |
| 26 | |

GROUND FLOOR AREA 384

TOTAL FLOOR AREA 384

24




VOID

Bldg moved to Chicago

Bldg moved 1-20 RDS

20M 11/63

1. DISTRICT 25 [illegible]
LIMITS SES
CODE NO. 1
PERMIT NO.
DATE

2. ADDITION South Byron Addition
SECTION TWP. N. RANGE EWM. BLOCK 2 TRACT OR LOT NO. 4
DESCRIPTION

3. ADDRESS OF PROPERTY 3511-Rainier Ave. CONTRACT PURCHASER
4. FEE OWNER THOS. CULLWICK 5-3-10
5. ARCHITECT CONTRACTOR
6. ORIG. BUILDING COST $ OCCUPIED BY Owner RENTAL PER MONTH $ ESTIMATED RENTAL PER MONTH $ 12.00
7. CONDITION OF EXTERIOR Good INTERIOR Good FOUNDATION Good FLOOR PLAN Accept.

8. BUILDING
1 Family Dwl.
1 1/2 Stories
5 Rooms
2 1st.Floor
3 2nd.Floor

INTERIOR WALLS
5 Ceiled

FLOORS
5 Fir

FIRE PLACE
None

INTERIOR TRIM
5 Fir

PLUMBING
5 Fixtures
1 Tub-Leg
1 Toilet
1 Basin
1 Sink
1 H. W. Tank
Average

TILE WORK
None

ATTIC
None

HEATING
Stove

BASEMENT
None

FOUNDATION
W.Post, C.Block
Porch, P & B

ROOF
Shingle
Composition

EXTERIOR WALLS
Shingles

PORCHES
2 On [illegible]
Roofed

EXTRA FEATURES
1 Bay Win. 1 Sty

BUILT-INS
None

CONSTRUCTION
Double-Medium

CEILING HEIGHT
1st.Floor 9'
2nd.Floor 8'

9. CORNER JOINTS Board DOWN SPOUTS SEWER CONNECTED Yes
10. FIRST FLOOR JOIST SIZE x AND INCH CENTERS BRIDGED
11. FIRST FLOOR JOIST SUPPORT COLUMN OR POST SIZE x
12. CLASS OR GRADE NO. 1 SHAPE NO.
13. BUILDING FINISHED OR UNFINISHED Finished
14. DEPRECIATION CONDITION 72 % OBSLSE. % ECON. SUIT % TOTAL 40 %
DATE BUILT 1906 REMODELED
EFFECTIVE AGE 24 YEARS FUTURE LIFE 9 YEARS

Bldg. Line 1-10 RDS

LAND INFORMATION
1. SIZE x TOPOGRAPHY Level GRADE Below 6 FEET
2. STREET ROAD Graded SURFACE Paved ALLEY Yes-Unpaved
3. SIDEWALK Cement SEWERAGE Sewer WELL ELECT. PUMP
4. LANDSCAPING Lawn, Trees COND. Fair
5. TREND Static VALUE OF LAND
6. USE OF DISTRICT Residential, Business VIEW None
7. RESIDENTIAL Poor-Old ZONED
REMARKS

MAIN BUILDING

| DIMENSION | SQ. FT. AREA |
|---|---|
| 17 x 25 | 425 |
| x | |
| x | |
| Add 13 x 17 | 221 |
| PCH. 6 x 14 | 84 |
| PCH. x | |

IMPROVEMENT VALUE
MAIN BUILDING $ 250
OTHER BUILDINGS $ 10
TOTAL $ 260 400
ASSESSED VALUE 50% $ 130 200
DATE 9/23/37
2-50 350
"T.G.S. gwo"

| OTHER BUILDINGS | CONSTRUCTION | FLOOR | ROOF | STY. | DIMENSION | AREA | VALUE |
|---|---|---|---|---|---|---|---|
| GARAGE | | | | | x | | $ |
| Shed | Double | Wood | Paper | 1 | 8 x 10 | 80 | 8 |
| Shed | Single | Wood | Paper | 1 | 10 x 16 | 160 | 10 |
| | | | | | x | | 18 |
| | | | | | x | | |

| OWNER OR CONTRACT PURCHASER | DATE | FILE NO. | PRICE | MTGE. | STAMP |
|---|---|---|---|---|---|
| W/O James L. Carter, et ux | 7-23-59 | E360207 | $6600 | | |
| W/O Ronald M. Rolstad, et ux | 1-14-64 | E542664 | $10,500 | | |
| W/D R. H. Wotton | 9-7-65 | E606441 | $10,000 | | |

REMARKS Old buildings in this and adjoining block.

100

FLOOR PLAN

10'=1"




FRONT

RESIDENCE — KING COUNTY ASSESSOR — SEATTLE, WASHINGTON FRAYN PRINTING CO., SEATTLE

0140

78794

| DISTRICT: ROAD Seattle 1 | SCHOOL | WATER | FIRE | METRO |
|---|---|---|---|---|
| | | | | |

787940-0140 1080 50 0010

| RECORD OF ASSESSED VALUE | | | | | DATE | BY | REASON | LAND | | BUILDING | |
|---|---|---|---|---|---|---|---|---|---|---|---|
| YEAR | AC. | LAND | BLDG'S. | TOTAL | | | | DECREASE | INCREASE | DECREASE | INCREASE |
| 1938 | | 150 | 130 | 280 | | Sch | | | | | |
| 1945 | | 120 | 130 | 250 | 9-18-43 | Vd | RV CK 1947 | | | | |
| 1949 | | 180 | 130 | 310 | 2-48 | McE | Rural | | 60 | | |
| 1956 | | 240 | 130 | 370 | 3-11-55 | NS | RV | | | | |
| 1958 | | 240 | 350 | 590 | 4-22-57 | RD | Revenue | | | | |
| 1960 | | 240 | 350 | 590 | 9/29/58 | CH | RV | | | | |
| 1965 | | 1080 | 350 | 1430 | 5-8-64 | BLS | Rv | | | | |
| 1965 | | 1080 | 50 | 1130 | 5/13/64 | Hm. | Zoning RV. | | | | |
| 1971 | L | 2160 B | 100 T | 2260*787940-0140-0 8/9 | | | | | | | |
| 1971 | | 2160 | — | 2160 | 1-27-70 | [illegible] | Void Imp - Bldg. Home | | | | |
| 1973 | | 4050 | — | 4050 | 12-27-71 | ER | Rv 1 | | | | |
| 19 | | | | | | | | | | | |
| 19 | | | | | | | | | | | |
| 19 | | | | | | | | | | | |
| 19 | | | | | | | | | | | |
| 19 | | | | | | | | | | | |
| 19 | | | | | | | | | | | |
| 19 | | | | | | | | | | | |
| 19 | | | | | | | | | | | |
| 19 | | | | | | | | | | | |
| 19 | | | | | | | | | | | |
| 19 | | | | | | | | | | | |
| 19 | | | | | | | | | | | |
| 19 | | | | | | | | | | | |
| 19 | | | | | | | | | | | |
| 19 | | | | | | | | | | | |

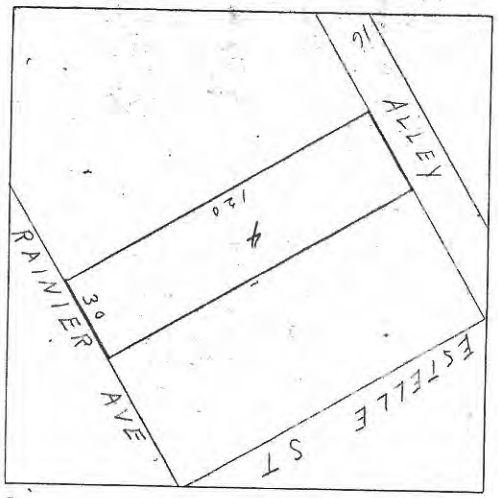


PARCEL NO.

TAX LOT NO.

SECTION NE 1/4

TWP. 24 N

RANGE 4 E

LAND CLASSIFICATION AND SEGREGATION

SCALE ONE INCH 100 FEET TO 2½ ACRES OR 330 FEET

THIS SQUARE INDICATES 2½ ACRES

50-1

AERIAL PHOTO

QUARTER MAP

PLAT MAP #4417

FOLIO 2933

PERMIT NO. 534005

DATE 9-27-69

ADDITION South Byron

Section NE1/4 Twp 24 Range 4 EWM. Block 2 Lot or 1-2-3-4

Tax Lot ____ Tract ____

Address 3501-11 Rainier Ave So

Fee Owner Tak Ichii Nursery Architect ____ Contractor ____

Zoning C-C Condition of Exterior C Interior C Foundation C Floor Plan: Good ____ Accept. ✓ Poor ____

**USE** Retail Nursery & Garden

| | |
|---|---|
| 1 | No. Stories |
| | No. Stores |
| | No. Rooms |
| | Basement Unit Sq. Ft. |
| | No. Offices |
| | No. Apartmts |
| | 1 rm. ☐ 2 rm. ☐ 3 rm. |
| | 4 rm. ☐ 5 rm. ☐ 6 rm. |

**TYPE OF CONSTRUCTION**

| | |
|---|---|
| ✓ | Frame |
| | Metal-Prefab |
| | Ordinary Masonry |
| | Mill Construction |
| | Class A Rein. Conc. |
| | Stru. Steel and Conc. |
| | Struct. Steel, Frame |

or

QUALITY-TYPE I

Good ____ Med. ✓ Cheap

**FOUNDATION**

| | |
|---|---|
| | Mud Sill ☐ Post Pier |
| | Conc. ☐ Brick |
| | Load Hgt. ☐ Piling |

**BASEMENT**

| | |
|---|---|
| | Full ____ % Part. |
| | Sub-Basement |
| | Size ____ |
| | Garage ☐ No. Cars |
| | ____ Floors |
| | Plastered ☐ Pl. Bd. |
| | No. Apartments |
| | Service Rooms |

**EXTERIOR WALL CONST.**

| | |
|---|---|
| | Single ✓ Double |
| ✓ | Stud Walls |
| | Brick ____ Pil. ☐ |
| | Conc. ____ Pil. ☐ |
| | Rein. Conc. Skeleton |
| | Str. Stl.-Frame |
| | Pre-Fab Metal |
| | Tilt-Up |
| | ____ Filler Wall |
| | ____ Curtain Wall |

**EXTERIOR FACING**

| | |
|---|---|
| ✓ | Siding |
| | Stucco ____ Shakes |
| | Marblecrete |
| | Brick ☐ Veneer |
| | Conc. ☐ Conc. Blk. |

**FLOOR CONSTRUCTION**

Joist 2 x 8 x 24 O.C.

| | |
|---|---|
| ✓ | Mill ____ Car Deck |
| | R-Conc. ____ Elev. |
| | Steel ____ GLB. |

or

**ROOF COVERING**

| | |
|---|---|
| ✓ | Bit.-Up ____ Tar & Gr. |
| | Comp. ____ Metal |

or

**ROOF CONSTRUCTION**

| | |
|---|---|
| | Frame-Joist ____ |
| ✓ | Mill-Deck ____ |
| | Rein. Conc. ____ GLB |
| | Steel Fr. ____ Metal Deck |
| | Trusses ____ Span |
| | Wood ____ Steel |

**FLOOR FINISHES**

| | | | |
|---|---|---|---|
| | Fir | ☐ | Maple |
| | Oak | ☐ | 2x6TG |
| | Lino | ☐ | 3x6TG |
| | Cement | ☐ | Lgtwgt. Conc. |
| | Terrazzo | | |
| | Asphalt Tile | ☐ | Vinyl Tile |

or W W Cpt

☐ Tile ☐ Lino ☐ Form.

| | |
|---|---|
| T | Bath Floor |
| | Bath Walls |
| | Tub Recess |
| | Drain Bds. |
| | Vanities |
| | ____ |

**PLUMBING**

| | |
|---|---|
| 2 | No. Fixtures |
| 1 | Toilets ____ Urinals |
| | Tubs Leg. or Pem. |
| 1 | Basins ____ Dr. Ftns. |
| | Sinks |
| | Washers ____ Dryers |
| | Showers (tub) (stall) |
| | H.W. Tanks ____ Ldy. Trays |
| | D-Washers ____ Disposals |
| | ____ |
| | Sprinkler Sys. |

Date Built 1969 Date Add. Built ____ ✓ Finished ☐ Unfinished ☐ Remodeled

Effective Age ____ Years Future Life ____ Years

Dep. for Cond. ____ Dep for Ob. ____ Dep. for Es. ____ Total ____

**HEATING**

| | |
|---|---|
| ✓ | Elec. ____ Oil ____ Gas |
| | H.W. ____ St. ____ H.A. |
| ✓ | B.Bd. ____ Suspended |
| | FHA ____ Pipeless |
| | A. Cond. ____ Wall Unit |
| | Comb. Unit ____ Custom |
| | Refrig. ____ Convector |
| | Heat Pump ____ Fireplace |

| YEAR | ASSESSED VALUE |
|---|---|
| 1971 | 4850-RDS-69 - |

**MISC. TANKS, Etc.**

HOISTS: Elec. Hydr.

**ELEVATORS**

| | | | |
|---|---|---|---|
| | Pass. | Frght. | |
| | Auto. | Elec. | |
| | Man. | Hydr. | |
| Doors-Auto | | Man. | |
| | Escalators | | |
| | Stops | Speed | |
| Cap'y. | | | |

**DOCKS AND PIERS**

| | | | |
|---|---|---|---|
| | Hvy. | Med. | Lgt. |
| | Untrtd. Pile Tmbr. | | |
| | Conc. Piles & Bms | | |
| | Trtd. Pile Tmbr. | | |
| | Payed | | |
| | Dolphins | | |
| Deck | | | |

**WIRING**

| | |
|---|---|
| ✓ | Knob & Tube |
| | Flex. Cable |
| | Conduit |
| ✓ | Pwr. Wiring |
| ✓ | Range Wiring |
| | ____ Outlets |

**INTERIOR WALLS & CEILING**

| | | |
|---|---|---|
| Stud | ✓ Wood | Metal |
| Plaster | | Dry Wall |
| ✓ Acc. Tile | | Celotex |
| Ceiled | | Plywood |
| Solid | | Block |
| Sound Proofed | | Lamin. |
| ✓ Finished | | Unfinished |
| Painted | | Varnished |

**INSULATION**

| | | | |
|---|---|---|---|
| X | Exter. | ____ | Partitions |
| X | Roof | ✓ | Floor |

**INTERIOR TRIM**

| | | | |
|---|---|---|---|
| Fir | | Birch | |
| Mah. | | Oak | |
| Metal | | | |
| Wood | | Metal Doors | |
| Wood | | Metal Sash | |
| Stained | | Varnish | |
| Painted | | Unfin. | |

| SB | C. Hgt. |
|---|---|
| B | |
| 1 | 8' |
| 2 | |
| 3 | |
| 4 | |
| 5 | |
| 6 | |
| 7 | |
| 8 | |
| 9 | |
| 10 | |
| 11 | |
| 12 | |
| 13 | |
| 14 | |
| 15 | |
| 16 | |
| 17 | |
| 18 | |
| 19 | |
| 20 | |
| 21 | |
| 22 | |
| 23 | |
| 24 | |
| 25 | |
| 26 | |

GROUND FLOOR AREA 7204

TOTAL FLOOR AREA 7204

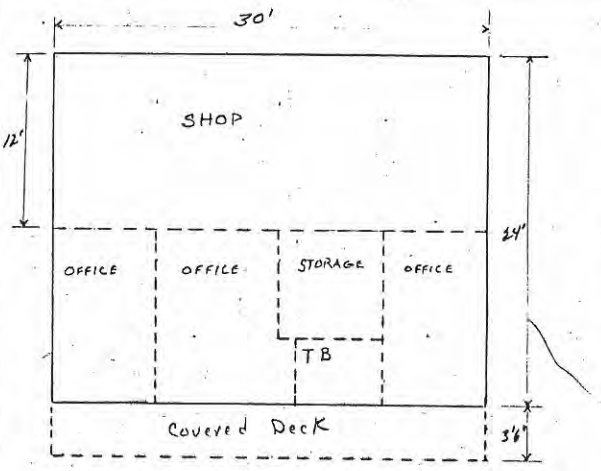


20M 11/68

AUSTIN FINANCE CO.
INSURANCE of all kinds - NOTARY PUBLIC
A115-969
F-2933
South Byron
B-2 L-3
3507 Rainier Ave.
(office)


Bldgs "C" + "D"
South Byron
B-2 L-3
WG
1-25-50
F-2933
3507 Rainier

B-A-11-71

1.E

0125 P

FOR REFERENCE ONLY

FOLIO 2933

PERMIT NO. 534005

DATE 9-27-69

ADDITION South Byron

Section NE1/4 Twp 24 Range 4 EWM. Block 2 Lot or 1-2-3-4

Tax Lot ____ Tract S-F-B

Address 3501-11 Rainier Ave So

Fee Owner Tak Ishii Motors Architect ____ Contractor ____

Zoning CG Condition of Exterior G Interior G Foundation G Floor Plan: Good ____ Accept. ✓ Poor ____

**USE** Used Car Office & Shop

- 1 No. Stories
- No. Stores
- 4 No. Rooms
- Basement
- No. Offices — Unit Sq. Ft.
- No. Apartmts.
- 1 rm. ☐ 2 rm. ☐ 3 rm.
- 4 rm. ☐ 5 rm. ☐ 6 rm.

**ROOF CONSTRUCTION**

- Frame-Joist
- Brd Mill-Deck
- Rein. Conc. ____ GLB
- Steel Fr. ____ Metal Deck
- Trusses ____ Span
- Wood ____ Steel

**FLOOR FINISHES**

- Fir ☐ Maple
- Oak ☐ 2x6TG
- Lino ☐ 3x6TG
- Cem ☐ Lgtwgt. Conc.
- Terrazzo
- Asphalt Tile ☐ Vinyl Tile
- Slab or W W Cpt

☐ Tile ☐ Lino ☐ Form.

- T Bath Floor
- Bath Walls
- Tub Recess
- Drain Bds.
- Vanities

**PLUMBING**

- 2 No. Fixtures
- 1 Toilets ____ Urinals
- Tubs Leg. or Pem.
- 1 Basins ____ Dr. Ftns.
- Sinks
- Washers ____ Dryers
- Showers (tub) (stall)
- H.W. Tanks ____ Ldy. Trays
- D-Washers ____ Disposals
- Sprinkler Sys.

Date Built 1969 Date Add. Built ____ ☑ Finished ☐ Unfinished ☐ Remodeled

Effective Age 2 Years Future Life ____ Years

Dep. for Cond. ____ Dep. for Ob. ____ Dep. for Es. ____ Total ____

**TYPE OF CONSTRUCTION**

- 100% Frame
- Metal-Prefab
- Ordinary Masonry
- Mill Construction
- Class A Rein. Conc.
- Stru. Steel and Conc.
- Struct. Steel, Frame

or

QUALITY-TYPE I

Good ____ Med. ✓ Cheap

**FOUNDATION**

- Mud Sill ☐ Post Pier
- ✓ Conc. ☐ Brick
- Load Hgt. ☐ Piling

**BASEMENT** NONE

- Full ____ % Part.
- Sub-Basement
- Size ____
- Garage ☐ No. Cars
- Floors
- Plastered ☐ Pl. Bd.
- No. Apartments
- Service Rooms

**EXTERIOR WALL CONST.**

- Single ☑ Double
- 100% Stud Walls
- Brick ____ Pil. ☐
- Conc. ____ Pil. ☐
- Rein. Conc. Skeleton
- Str. Stl.-Frame
- Pre-Fab Metal
- Tilt-Up
- ____ Filler Wall
- ____ Curtain Wall

**EXTERIOR FACING**

- 100% Siding
- Stucco ____ Shakes
- Marblecrete
- Brick ☐ Veneer
- Conc. ☐ Conc. Blk.

**FLOOR CONSTRUCTION**

- Joist 2 x 8 x 24 O.C.
- Mill ____ Car Deck
- 360 sf Conc. SLAB Elev.
- Steel ____ GLB.

or

**ROOF COVERING**

- 100% Blt.-Up ____ Tar & Gr.
- Comp. ____ Metal

or

**HEATING**

- ✓ Elec. ____ Oil ____ Gas
- H.W. ____ St. ____ H.A.
- 100% B.Bd. ____ Suspended
- FHA ____ Pipeless
- A. Cond. ____ Wall Unit
- Comb. Unit ____ Custom
- Refrig. ____ Convector
- Heat Pump ____ Fireplace

| YEAR | ASSESSED VALUE |
|---|---|
| 1971 | 4850 - RDS-69 = |

**MISC.**

HOISTS: Elec. Hydr.

STFR WD ST 12LFX5

2) DOOR O.H. WOOD 9X6

BASE CU WOOD 4X30-B-3

PAVE ASC 10,080 SF

**ELEVATORS**

- ____ Pass. ____ Frght
- ____ Auto. ____ Elec.
- ____ Man. ____ Hydr.

Doors-Auto ____ Man.

- ____ Escalators
- ____ Stops ____ Speed

Cap'y. ____

**DOCKS AND PIERS**

- ____ Hvy. ____ Med. ____ Lgt.
- ____ Untrtd. Pile Tmbr.
- ____ Conc. Piles & Bms.
- ____ Trtd. Pile Tmbr.
- ____ Paved
- ____ Dolphins

Deck

**WIRING**

- D Knob & Tube
- ____ Flex. Cable
- ____ Conduit
- ✓ Pwr. Wiring
- ✓ Range Wiring
- ____ Outlets

**INTERIOR WALLS & CEILING**

| | |
|---|---|
| Stud ✓ Wood | Metal |
| Plaster | DryWall |
| ✓ Acc. Tile | Celotex |
| Ceiled | Plywood |
| Solid | Block |
| Sound Proofed | Lamin. |
| ✓ Finished | Unfinished |
| Painted | Varnished |

**INSULATION**

- X Exter. ____ Partitions
- X Roof ____ Floor

**INTERIOR TRIM**

| | |
|---|---|
| ✓ Fir | Birch |
| Mah. | Oak |
| Metal | |
| ✓ Wood | Metal Doors |
| ✓ Wood | Metal Sash |
| Stained | Varnish |
| ✓ Painted | Unfin. |

| SB | C. Hgt. |
|---|---|
| B | |
| 1 | 8' |
| 2 | |
| 3 | |
| 4 | |
| 5 | |
| 6 | |
| 7 | |
| 8 | |
| 9 | |
| 10 | |
| 11 | |
| 12 | |
| 13 | |
| 14 | |
| 15 | |
| 16 | |
| 17 | |
| 18 | |
| 19 | |
| 20 | |
| 21 | |
| 22 | |
| 23 | |
| 24 | |
| 25 | |
| 26 | |

GROUND FLOOR AREA 7200 ✓

TOTAL FLOOR AREA 7200 ✓

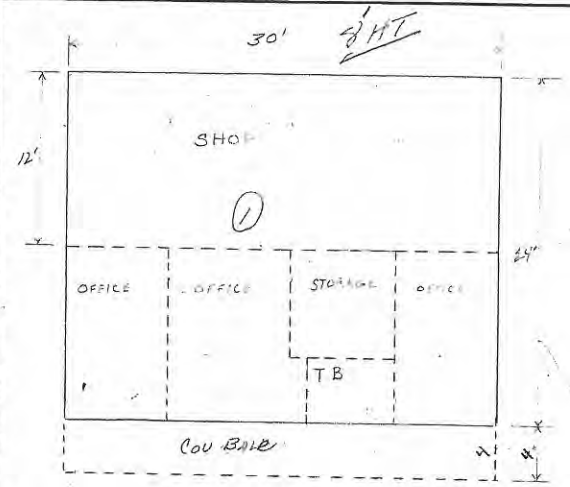


20M 11/63

B3-3-11591

1.E

0125 P

FOR REFERENCE ONLY

FOLIO 2933

PERMIT NO. 534005

DATE 9-27-69

ADDITION South Byron

Section NE1/4 Twp 24 Range 4 EWM. Block 2 Lot or 1-2-7-8

Tax Lot ____ Tract G-1-B

Address 3501-11 Rainier Ave So

Fee Owner Tak Isa

Zoning C-G Con

Accept. ✓ Poor ____

**USE** Used Car Office & Shop

| | |
|---|---|
| 1 | No. Stories |
| | No. Stores |
| 4 | No. Rooms |
| | Basement Unit Sq. Ft. |
| | No. Offices |
| | No. Apartmts. |
| | 1 rm. ☐ 2 rm. ☐ 3 rm. |
| | 4 rm. ☐ 5 rm. ☐ 6 rm. |

**TYPE OF CONSTRUCTION**

| | |
|---|---|
| 100% | Frame |
| | Metal-Prefab |
| | Ordinary Masonry |
| | Mill Construction |
| | Class A Rein. Conc. |
| | Stru. Steel and Conc. |
| | Struct. Steel, Frame |

or

QUALITY-TYPE I

Good ____ Med. ✓ Cheap ____

**FOUNDATION**

| | |
|---|---|
| | Mud Sill ☐ Post Pier |
| ✓ | Conc. ☐ Brick |
| | Load Hgt. ☐ Piling |

**BASEMENT** NONE

| | |
|---|---|
| | Full % Part. |
| | Sub-Basement |
| | Size |
| | Garage ☐ No. Cars |
| | Floors |
| | Plastered ☐ Pl. Bd. |
| | No. Apartments |
| | Service Rooms |

**EXTERIOR WALL CONST.**

| | |
|---|---|
| | Single ☑ Double |
| 100% | Stud Walls |
| | Brick ____ Pil. ☐ |
| | Conc. ____ Pil. ☐ |
| | Rein. Conc. Skeleton |
| | Str. Stl.-Frame |
| | Pre-Fab Metal |
| | Tilt-Up |
| | ____ Filler Wall |
| | ____ Curtain Wall |

**EXTERIOR FACING**

| | |
|---|---|
| 100% | Siding |
| | Stucco ____ Shakes |
| | Marblecrete |
| | Brick ☐ Veneer |
| | Conc. ☐ Conc. Blk. |

**FLOOR CONSTRUCTION**

| | |
|---|---|
| Joist 2 x 8 x 24 O.C. | |
| | Mill ____ Car Deck |
| 360 SF | Conc. 5128 Elev. |
| | Steel ____ GLB. |

or

**ROOF COVERING**

| | |
|---|---|
| 100% | Blt.-Up ____ Tar & Gr. |
| | Comp. ____ Metal |

or

**PLUMBING**

| | |
|---|---|
| 2 | No. Fixtures |
| 1 | Toilets ____ Urinals |
| | Tubs Leg. or Pem. |
| 1 | Basins ____ Dr. Ftns. |
| | Sinks |
| | Washers ____ Dryers |
| | Showers (tub) (stall) |
| | H.W. Tanks ____ Ldy. Trays |
| | D-Washers ____ Disposals |
| | Sprinkler Sys. |

**HEATING**

| | |
|---|---|
| ✓ | Elec. ____ Oil ____ Gas |
| | H.W. ____ St. ____ H.A. |
| 100% | B.Bd. ____ Suspended |
| | FHA ____ Pipeless |
| | A. Cond. ____ Wall Unit |
| | Comb. Unit ____ Custom |
| | Refrig. ____ Convector |
| | Heat Pump ____ Fireplace |

| YEAR | ASSESSED VALUE |
|---|---|
| 1971 | 4850-RDS-69-5 |

**HOISTS:** Elec. Hydr.

ST FR OVHD 5T 12'6"FX5"

2) DOOR O.H. W-F 9'X6'

BALC CVD PORCH 4'X30'-B-3

PAVE ASP 10,080 SF

**DOCKS AND PIERS**

Hvy. ____ Med. ____ Lgt. ____

Untrtd. Pile Tmbr. ____

Conc. Piles & Bms ____

Trtd. Pile Tmbr. ____

Payed ____

Dolphins ____

Deck ____

**WIRING**

| | |
|---|---|
| C | Knob & Tube |
| | Flex. Cable |
| ✓ | Conduit |
| ✓ | Pwr. Wiring |
| ✓ | Range Wiring |
| | ____ Outlets |

Pass. ____ Frght. ____

Auto. ____ Elec. ____

Man. ✓ Hydr. ____

Doors-Auto ____ Man. ____

Escalators ____

____ Stops ____ Speed

Cap'y. ____

**INTERIOR WALLS & CEILING**

| | |
|---|---|
| Stud ✓ Wood | Metal |
| Plaster | DryWall |
| ✓ Acc. Tile | Celotex |
| Ceiled | Plywood |
| Solid | Block |
| Sound Proofed | Lamin. |
| ✓ Finished | Unfinished |
| Painted | Varnished |

**INSULATION**

| | |
|---|---|
| X Exter. | ____ Partitions |
| X Roof | ____ Floor |

**INTERIOR TRIM**

| | |
|---|---|
| ✓ Fir | Birch |
| Mah. | Oak |
| Metal | |
| ✓ Wood | Metal Doors |
| ✓ Wood | Metal Sash |
| Stained | Varnish |
| ✓ Painted | Unfin. |

| SB | C. Hgt. |
|---|---|
| B | |
| 1 | 8' |
| 2 | |
| 3 | |
| 4 | |
| 5 | |
| 6 | |
| 7 | |
| 8 | |
| 9 | |
| 10 | |
| 11 | |
| 12 | |
| 13 | |
| 14 | |
| 15 | |
| 16 | |
| 17 | |
| 18 | |
| 19 | |
| 20 | |
| 21 | |
| 22 | |
| 23 | |
| 24 | |
| 25 | |
| 26 | |

GROUND FLOOR AREA 7204

TOTAL FLOOR AREA 7204

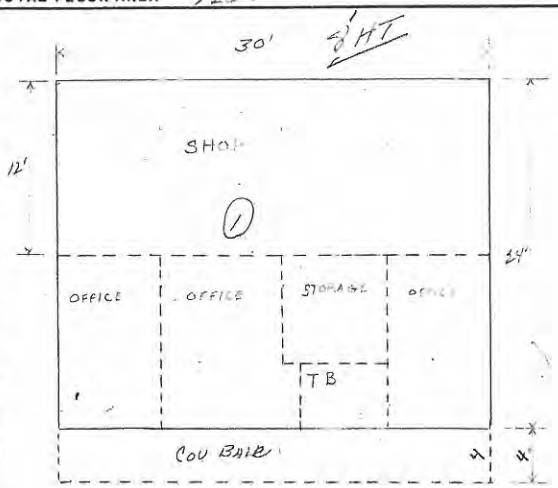


20M 11/68

B0-9-24-71

1.E

3602055C
RSM UNF 0125 P

FOLIO 2933

PERMIT NO. 534005

DATE

ADDITION South Byron — FOR REFERENCE ONLY

Section NE1/4 Twp 24 Range 4 EWM. Block 2 Lot or 1-2-3-4

Tax Lot ____ Tract S-1-B

Address 3501-11 Rainier Ave So

5/26/71

Fee Owner Tak Ishi

Zoning CG Condit

Accept. ✓ Poor ____

100

Ben
Part used for shop. is just for minor Repairs & cleaning Cars. Much more office than shop

RDS.

**USE** Used Car Office & Shop

| | |
|---|---|
| 1 | No. Stories |
| | No. Stores |
| 4 | No. Rooms |
| | Basement Unit Sq. Ft. |
| | No. Offices |
| | No. Apartmts |
| | 1 rm. ☐ 2 rm. ☐ 3 rm. |
| | 4 rm. ☐ 5 rm. ☐ 6 rm. |

**TYPE OF CONSTRUCTION**

| | |
|---|---|
| 100% | Frame |
| | Metal-Prefab |
| | Ordinary Masonry |
| | Mill Construction |
| | Class A Rein. Conc. |
| | Stru. Steel and Conc. |
| | Struct. Steel, Frame |

or QUALITY-TYPE I

Good ____ Med. ✓ Cheap

**FOUNDATION**

| | |
|---|---|
| | Mud Sill ☐ Post Pier |
| ✓ | Conc. ☐ Brick |
| | Load Bgt. ☐ Piling |

**BASEMENT** NONE

| | |
|---|---|
| | Full % Part. |
| | Sub-Basement |
| | Size |
| | Garage ☐ No. Cars |
| | Floors |
| | Plastered ☐ Pl. Bd. |
| | No. Apartments |
| | Service Rooms |

**EXTERIOR WALL CONST.**

| | |
|---|---|
| | Single ☑ Double |
| 100% | Stud Walls |
| | Brick ____ Pil. ☐ |
| | Conc. ____ Pil. ☐ |
| | Rein. Conc. Skeleton |
| | Str. Stl.-Frame |
| | Pre-Fab Metal |
| | Tilt-Up |
| | ____ Filler Wall |
| | ____ Curtain Wall |

**EXTERIOR FACING**

| | |
|---|---|
| 100% | Siding |
| | Stucco ____ Shakes |
| | Marblecrete |
| | Brick ☐ Veneer |
| | Conc. ☐ Conc. Blk. |

**FLOOR CONSTRUCTION**

| | |
|---|---|
| Joist 2 x 8 x 24 O.C. | |
| RSM | Mill ____ Car Deck |
| 360 | Conc. SLAB Elev. |
| | Steel ____ GLB. |

or

**ROOF COVERING**

| | |
|---|---|
| 100% | Blt.-Up ____ Tar & Gr. |
| | Comp. ____ Metal |

or

**PLUMBING**

| | |
|---|---|
| 2 | No. Fixtures |
| 1 | Toilets ____ Urinals |
| | Tubs Leg. or Pem. |
| 1 | Basins ____ Dr. Ftns. |
| | Sinks |
| | Washers ____ Dryers |
| | Showers (tub) (stall) |
| | H.W. Tanks ____ Ldy. Trays |
| | D-Washers ____ Disposals |
| | |
| | Sprinkler Sys. |

**HEATING**

| | |
|---|---|
| ✓ | Elec. ____ Oil ____ Gas |
| | H.W. ____ St. ____ H.A. |
| 100% | B.Bd. ____ Suspended |
| | FHA ____ Pipeless |
| | A. Cond. ____ Wall Unit |
| | Comb. Unit ____ Custom |
| | Refrig. ____ Convector |
| | Heat Pump ____ Fireplace |

| YEAR | ASSESSED VALUE |
|---|---|
| 1971 | 4850-RDS-69-509 |

**MISC. TANKS, Etc.**

HOISTS: Elec. Hydr.

ST FR WD SY 12 LF X 5
2) DOOR OH WD MAN 9X6
BRK CBU WD HD 4 X 30-B-3
PAVE ASP 10,080 SF

**ELEVATORS**

Pass. ____ Frght.
Auto. ____ Elec.
Man. ____ Hydr.
Doors-Auto ____ Man.
____ Escalators
____ Stops ____ Speed
Cap'y. ____

**DOCKS AND PIERS**

Hvy. ____ Med. ____ Lgt. ____
Untrtd. Pile Tmbr. ____
Conc. Piles & Bms. ____
Trtd. Pile Tmbr. ____
Paved ____
Dolphins ____
Deck ____

**WIRING**

| | |
|---|---|
| C | Knob & Tube |
| 5 | Flex. Cable |
| | Conduit |
| 1 | Pwr. Wiring |
| 1 | Range Wiring |
| | Outlets |

**INTERIOR WALLS & CEILING**

| | |
|---|---|
| Stud ✓ Wood | Metal |
| Plaster | DryWall |
| ✓ Acc. Tile | Celotex |
| Ceiled | Plywood |
| Solid | Block |
| Sound Proofed | Lamin. |
| ✓ Finished | Unfinished |
| Painted | Varnished |

**INSULATION**

| | |
|---|---|
| X | Exter. ____ Partitions |
| X | Roof ____ Floor |

**INTERIOR TRIM**

| | |
|---|---|
| ✓ | Fir ____ Birch |
| | Mah. ____ Oak |
| | Metal |
| ✓ | Wood ____ Metal Doors |
| ✓ | Wood ____ Metal Sash |
| | Stained ____ Varnish |
| ✓ | Painted ____ Unfin. |

| | C.Hgt. |
|---|---|
| SB | |
| B | |
| 1 | 8' |
| 2 | |
| 3 | |
| 4 | |
| 5 | |
| 6 | |
| 7 | |
| 8 | |
| 9 | |
| 10 | |
| 11 | |
| 12 | |
| 13 | |
| 14 | |
| 15 | |
| 16 | |
| 17 | |
| 18 | |
| 19 | |
| 20 | |
| 21 | |
| 22 | |
| 23 | |
| 24 | |
| 25 | |
| 26 | |

GROUND FLOOR AREA 720 #

TOTAL FLOOR AREA 720 #

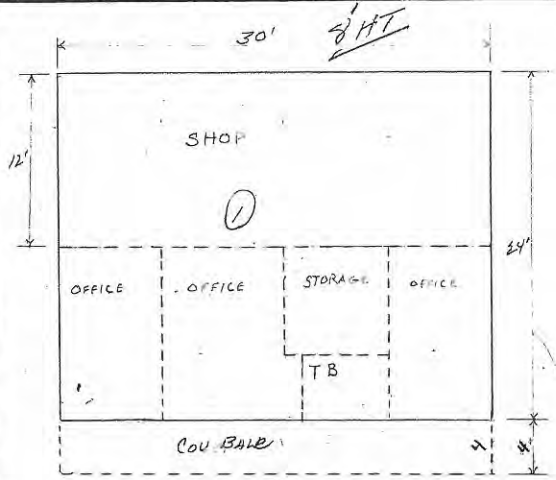


20M 11/63

BC-9-24-71

3608 OFFC
REM UNF 0125 P

1.E

FOLIO 2933

PERMIT NO. 534005

DATE

ADDITION South Byron

FOR REFERENCE ONLY

Section NE¼ Twp 24 Range 4 EWM. Block 2 Lot or 1-2-3-4

Tax Lot Tract S-1-B

Address 3501-11 Rainier Ave So

Fee Owner T&K Ishi

Zoning CG Condi

Accept. ✓ Poor

USE Used Car Office & Shop

| | |
|---|---|
| 1 | No. Stories |
| | No. Stores |
| 4 | No. Rooms |
| | Basement |
| | No. Offices |
| | No. Apartmts. |
| | 1 rm. ☐ 2 rm. ☐ 3 rm. |
| | 4 rm. ☐ 5 rm. ☐ 6 rm. |

Unit Sq. Ft.

TYPE OF CONSTRUCTION

| | |
|---|---|
| 100% | Frame |
| | Metal-Prefab |
| | Ordinary Masonry |
| | Mill Construction |
| | Class A Rein. Conc. |
| | Stru. Steel and Conc. |
| | Struct. Steel, Frame |

or

QUALITY-TYPE I

Good Med. ✓ Cheap

FOUNDATION

| | |
|---|---|
| | Mud Sill ☐ Post Pier |
| ✓ | Conc. ☐ Brick |
| | Load Hgt. ☐ Piling |

BASEMENT NONE

| | |
|---|---|
| | Full % Part. |
| | Sub-Basement |
| | Size |
| | Garage ☐ No. Cars |
| | Floors |
| | Plastered ☐ Pl. Bd. |
| | No. Apartments |
| | Service Rooms |

EXTERIOR WALL CONST.

| | |
|---|---|
| | Single ☑ Double |
| 100% | Stud Walls |
| | Brick Pil. ☐ |
| | Conc. Pil. ☐ |
| | Rein. Conc. Skeleton |
| | Str. Stl.-Frame |
| | Pre-Fab Metal |
| | Tilt-Up |
| | Filler Wall |
| | Curtain Wall |

EXTERIOR FACING

| | |
|---|---|
| 100% | Siding |
| | Stucco Shakes |
| | Marblecrete |
| | Brick ☐ Veneer |
| | Conc. ☐ Conc. Blk. |

FLOOR CONSTRUCTION

Joist 2 x 8 x 24 O.C.

REINF Mill Car Deck

3608 Conc. SLAB Elev.

Steel GLB.

or

ROOF COVERING

| | |
|---|---|
| 100% | Blt.-Up Tar&Gr. |
| | Comp. Metal |

or

REPRODUCTION COST FACTOR MAKE-UP

| FACTOR | ITEM | DIMENSIONS | S.F. AREA | YEAR | ASSESSED VALUE |
|---|---|---|---|---|---|
| | | | | | |
| | | | | | |
| | | | | | |
| | | | | | |
| | | | | | |
| | | | | | |
| | | | | | |
| | | | | | |
| | | | | | |
| | | | | | |
| | | | | | |
| | | | | | |

09-9 W001 100M 6-60

| FACTOR | ITEM | DIMENSIONS | SQ. FT. AREA | FACTOR | COST |
|---|---|---|---|---|---|
| | OFFICES | 12 X 30 | 360 | 11.84 | 4267 |
| | Shop | 12 X 30 | 360 | 378 | 1360 |
| | Covered Deck | 3'6 X 30 | 105 | 330 | 346 |
| | BT | 120 X 120 - | 13680 | 20 | 2736 |
| 900 | Base (office) | | | | |
| -135 | Qual -15% | 315 Base (Shop) | | | |
| 8 | Roof | X120 | | | |
| 150 | Int+ | 378 | | | |
| 112 | Plumb | | | | |
| 52 | Heat | | | | |
| 1087 | | | | | |
| -100 | Ex. Wall | | | | |
| 9.87 | X 120 = 11.84 | 8350 | | TOTAL | 8704 |
| | | | | LESS DEPRECIATION | |
| | | | | DEPR. FULL VALUE | |
| | | | | ASSESSED VAL. 50% | 4352 |

PLUMBING

| | |
|---|---|
| 2 | No. Fixtures |
| 1 | Toilets ___ Urinals |
| | Tubs Leg. or Pem. |
| 1 | Basins ___ Dr. Ftns. |
| | Sinks |
| | Washers ___ Dryers |
| | Showers (tub) (stall) |
| | H.W. Tanks ___ Ldy. Trays |
| | D-Washers ___ Disposals |
| | |
| | Sprinkler Sys. |

HEATING

| | |
|---|---|
| ✓ | Elec. ___ Oil ___ Gas |
| | H.W. ___ St. ___ H.A. |
| Wall | B.Bd. ___ Suspended |
| | FHA ___ Pipeless |
| | A. Cond. ___ Wall Unit |
| | Comb. Unit ___ Custom |
| | Refrig. ___ Convector |
| | Heat Pump ___ Fireplace |

| YEAR | ASSESSED VALUE |
|---|---|
| 1971 | 4350 - RDS-69 - 50% |

MISC. TANKS, Etc.

HOISTS: Elec. Hydr.

STFR WD ST 12LFX5

2) DOOR O.H. WD Man 8X6

Bale Cov WD/MD 4X30-B-3

PAVS. ASP 10,080 ☒

ELEVATORS

| | | | |
|---|---|---|---|
| | Pass. | Frght. | |
| | Auto. | Elec. | |
| | Man. | Hydr. | |
| Doors-Auto | | Man. | |
| | Escalators | | |
| | Stops | Speed | |
| Cap'y. | | | |

DOCKS AND PIERS

| | | | |
|---|---|---|---|
| | Hvy. | Med. | Lgt. |
| | Untrtd. Pile Tmbr. | | |
| | Conc. Piles & Bms. | | |
| | Trtd. Pile Tmbr. | | |
| | Paved | | |
| | Dolphins | | |
| Deck | | | |

WIRING

| | |
|---|---|
| 0 | Knob & Tube |
| 6 | Flex. Cable |
| 1 | Conduit |
| 1 | Pwr. Wiring |
| 1 | Range Wiring |
| | Outlets |

INTERIOR WALLS & CEILING

| | |
|---|---|
| Stud ✓ Wood | Metal |
| Plaster | DryWall |
| ✓ Acc. Tile | Celotex |
| Ceiled | Plywood |
| Solid | Block |
| Sound Proofed | Lamin. |
| ✓ Finished | Unfinished |
| Painted | Varnished |

INSULATION

| | |
|---|---|
| X | Exter. ___ Partitions |
| X | Roof ___ Floor |

INTERIOR TRIM

| | |
|---|---|
| ✓ | Fir ___ Birch |
| | Mah. ___ Oak |
| | Metal |
| ✓ | Wood ___ Metal Doors |
| ✓ | Wood ___ Metal Sash |
| | Stained ___ Varnish |
| ✓ | Painted ___ Unfin. |

| SB | C. Hgt. |
|---|---|
| B | |
| 1 | 8' |
| 2 | |
| 3 | |
| 4 | |
| 5 | |
| 6 | |
| 7 | |
| 8 | |
| 9 | |
| 10 | |
| 11 | |
| 12 | |
| 13 | |
| 14 | |
| 15 | |
| 16 | |
| 17 | |
| 18 | |
| 19 | |
| 20 | |
| 21 | |
| 22 | |
| 23 | |
| 24 | |
| 25 | |
| 26 | |

GROUND FLOOR AREA 7204

TOTAL FLOOR AREA 7204

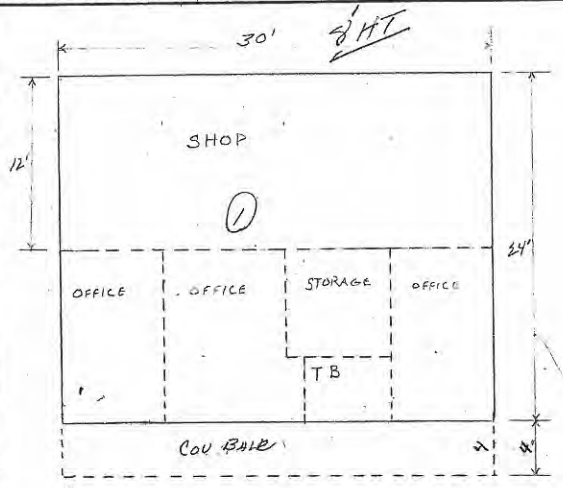


20M 11/63

P534005 $3500.00 Bldg relocated from used car Lot in Renton

New Foundation + 12X30 shop added to rear. Entire lot Blacktopped except Area under Bldg. Office part Built in 1965 shop added at this Location. Am Appraising as new Bldg. Using separate shop factor since it is a very simple Low cost addition with BT Floors AV in 1967 1600. Owner says bldg moved From 301 Rainier Ave No Renton Inspections are that is came From 261 Rainier Ave No. Renton. Bldg valued at $2919.00 at that Location in 1965.

T
12-30

# KING COUNTY ASSESSOR'S COMMERCIAL - INDUSTRIAL PROPERTY RECORD
## PRINCIPAL BUILDINGS

**1 – IDENTIFICATION**

MAJOR 787940
MINOR 0125 SPLIT ___ BLDG.NO. ___

**2 – PROPER** PR CODE ___ MO ___ YR ___

FOLIO 2933 SUBLETTER ___ SUBNUMBER ___
TOTAL BLDGS. ___ LAST SALE DATE ___ AMOUNT ___
ADDRESS 3501 Rainier Ave
ADDITION South Byron
QUARTER / SECTION 16 TOWNSHIP 24 RANGE 4
BLOCK 5 LOT 1-4 TAX LOT ___ TRACT ___
DESCRIPTION ___
FEE OWNER ___

**3 – LAND** 6160

ZONE ACTUAL ___ CONFORMITY ___ HIGHEST & BEST USE ___
LOT WIDTH ___ FF VALUE ___ LOT ACRE ___
LOT DEPTH ___ ACRE VALUE ___
STANDARD WIDTH ___ LOT SF 10,800
STANDARD DEPTH ___ SF VALUE 2.50 SITE VALUE ___

**4 – BUILDING CLASSIFICATION**

PREDOMINANT SHELL TYPE

- [X] 1 LIGHT WOOD
- 2 HEAVY TIMBER
- 3 LOAD BEARING MASONRY
- 4 STEEL (NOT FIREPROOFED)
- 5 FIRE RESISTANT
- 6 PRE-ENG (GALVANIZED STEEL)
- 7 PRE-ENG (ENAMELED STEEL OR ALUMINUM)
- 8 PRE-ENG (INSULATED SANDWICH PANELS)
- 9 SERVICE STATION OR SPECIALTY BLDG.

PREDOMINANT USE TYPE

- 1 APARTMENT
- 2 HOTEL OR MOTEL
- 3 OFFICE
- [X] COMMERCIAL
- 5 INDUSTRIAL
- SERVICE STATION OR SPECIALTY TYPE

[illegible] yard

YEAR BUILT 1969
EFFECTIVE YEAR 19 69
OBSOLESCENCE ___ %
TOTAL NET CONDITION ___ %
PERCENT COMPLETE ___ %

OVERAL QUALITY

- A HIGH
- B ABOVE AVERAGE
- [X] AVERAGE
- D BELOW AVERAGE
- E LOW

**5 – STRUCTURAL SHELL SECTIONS**

1–LIGHT WOOD 2–HEAVY TIMBER 3–LOAD BEARING MASONRY 4–STEEL (NOT FIREPROOFED) 5–FIRE RESISTANT 6–PRE-ENG (GALVANIZED STEEL) 7–PRE-ENG (ENAMELED STEEL OR ALUMINUM) 8–PRE-ENG (INSULATED SANDWICH PANELS) 9–SERVICE STATION OR SPECIALTY BLDG. 10–BASEMENT & CONCRETE 1ST FLOOR 11–BASEMENT & WOOD 1ST FLOOR 12–DOCK HIGH FOUNDATION

| SECTION | TYPE | QUALITY (ACE) (9 A-E) | PERIMETER (1-8, 10-12) | GROUND AREA | WALL RATIO | STORIES (1-11) | HEIGHT |
|---|---|---|---|---|---|---|---|
| A | 1 | C | 108 | 720 | | 1 | 9 |
| B | | | | | | | |
| C | | | | | | | |
| D | | | | | | | |
| E | | | | | | | |
| F | | | | | | | |
| G | | | | | | | |
| H | | | | | | | |

**6 – EXTERIOR WALL**

DO NOT USE "–" ENTRY FOR SHELL TYPES 1-5
FOR SHELL TYPES 6-9, USE ONLY FOR SUBSTITUTIONS OR MISSING WALLS
1–GROOVED PLYWOOD, STEEL SIDING, ETC. 2–WOOD OR ASBESTOS SIDING, CEMENT BLOCK, CLAY TILE, ETC. 3–TILTUP CONCRETE, MARBLECRETE, ETC. 4–COMMON BRICK, METAL SANDWICH PANELS, ETC. 5–FACE BRICK, REINFORCED CONCRETE, ETC. 6–COMMON BRICK PLUS CONCRETE 7–FACE BRICK PLUS CONCRETE 8–PRECAST CONCRETE PANELS, GLASS PANELS, ETC. 9–METAL & GLASS CURTAIN WALL 10–STONE MASONRY 11–LIMESTONE, SLATE, ETC. 12–MARBLE, ETC. 13–POLISHED GRANITE, ETC. 14–STORE FRONTS

| TYPE | QUALITY (ACE) | ± | MEASUREMENTS (HEIGHT, LENGTH) | WALL AREA |
|---|---|---|---|---|
| 2 | C | + | | 816 |
| 14 | E | + | | 60 |

**7 – PEDESTRIAN DOORS**

1 REVOLVING 2 AUTOMATIC SWINGING 3 AUTOMATIC SLIDING 4 AIR CURTAIN

| TYPE | QUALITY (ACE) | NUMBER (1-3) | LIN. FT. (4) |
|---|---|---|---|
| | | | |

**8 – VEHICLE DOORS**

DO NOT USE FOR SHELL TYPE 9
1–WOOD SECTIONAL 2–STEEL SECTIONAL 3–STEEL ROLLUP 4–HANGER TYPE STEEL

| TYPE | QUALITY (ACE) | NUMBER | MEASUREMENTS (WIDTH, HEIGHT) | AREA |
|---|---|---|---|---|
| 1 | C | 2 | 8X6 | 48 |

**9 – VEHICLE DOOR OPERATOR**

| QUALITY (ACE) | NUMBER |
|---|---|
| | |

**10 – EXTERIOR STAIRS**

1–WOOD 2–CONCRETE 3–STEEL CONCRETE 4–STEEL

| TYPE | QUALITY (ACE) | FLIGHTS |
|---|---|---|
| | | |

**11 – FIRE PLACES**

| QUALITY (ACE) | NUMBER |
|---|---|
| | |

**12 – FLOOR ADJUSTMENTS**

1 – CONCRETE ON GRADE SHELLS 2 – WOOD (SHELLS 1, 2, & 11) 3 – CONCRETE & STEEL (SHELLS 3 & 4) 4 – REINFORCED CONCRETE (SHELLS 5 & 10)

| TYPE | QUALITY (ACE) | ± | MEASUREMENTS (LENGTH, WIDTH) | AREA |
|---|---|---|---|---|
| | | | | |

**13 – BALCONIES**

1 – WOOD 2 – CONCRETE 3 – STEEL & CONCRETE

| TYPE | QUALITY (ACE) | MEASUREMENTS (LENGTH, WIDTH) | AREA |
|---|---|---|---|
| | | | |

**14 – FLOOR GRATING**

1 – STEEL 2 – ALUMINUM 3 – PLASTIC

| TYPE | QUALITY (ACE) | MEASUREMENTS (LENGTH, WIDTH) | AREA |
|---|---|---|---|
| | | | |

**15 – ROOF ADJUSTMENTS**

1–LIGHT WOOD (SHELL 1) 2–HEAVY TIMBER (SHELL 2) 3–STEEL NOT FIREPR'FED (SHELLS 3 & 4) 4–CONCRETE (SHELL 5) 5–GALVANIZED STEEL (SHELL 6) 6–ENAM. STEEL OR ALUM (SHELL 7) 7–INSUL. SANDWICH PANELS (SHELL 8) 8–PRECAST CONCRETE

| TYPE | QUALITY (ACE) | ± | MEASUREMENTS (LENGTH, WIDTH) | AREA |
|---|---|---|---|---|
| | | | | |

**16 – WIDE SPAN ROOFS**

1 – WOOD TRUSS 2 – WOOD GLULAM BEAM 3 – STEEL TRUSS 4 – PRESTRESSED CONCRETE

| TYPE | QUALITY (ACE) | SPAN WIDTH | MEASUREMENTS (LENGTH, WIDTH) | AREA |
|---|---|---|---|---|
| | | | | |

**17 – CANOPIES**

| QUALITY A-E | MEASUREMENTS (LENGTH, WIDTH) | AREA |
|---|---|---|
| C | | 120 |

**18 – APARTMENT BUILDING DATA**

| NUMBER | ITEM | NUMBER | ITEM |
|---|---|---|---|
| | STUDIO APTS. | | EXHAUST FAN |
| | 1 BEDROOM APTS | | EXHAUST HOOD & FAN |
| | 2 BEDROOM APTS. | | RANGE TOP & OVEN |
| | 3 BEDROOM APTS. | | DROPIN RANGE |
| | | | ELECTRIC FIREPLACE |
| | GARBAGE DISPOSAL | | INTERCOM SYSTEM |
| | DISHWASHER | | |

**19 – INTERIOR DEVELOPED AREAS**

DO NOT USE FOR SHELL TYPE 9
1–APARTMENTS 2–APT UTILITY AREA 3–HOTELS & MOTELS 4–SMALL OFFICES 5–OPEN OFFICES 6–PROFESSIONAL OFFICES 7–CLINICS 8–RETAIL DISCOUNT TYPE 9–OTHER RETAIL STORES 10–BANKS & THEATERS 11–WAREHOUSES 12–LIGHT MANUFACTURING 13–HEAVY MANUFACTURING

AVERAGE SF/APT ___

| TYPE | QUALITY (A-E) | NO. APTS. (1) | MEASUREMENTS (FLOORS, LENGTH, WIDTH) | AREA |
|---|---|---|---|---|
| 5 | C | | | 360 |
| 11 | C | | | 360 |

**20 – BANK VAULTS**

1 – CASH 2 – RECORDS

| TYPE | MEASUREMENTS (LENGTH, WIDTH) | AREA |
|---|---|---|
| | | |

**21 – BANK VAULT DOORS**

1 – CASH 2 – RECORDS

| TYPE | THICKNESS (INCHES) | MEASUREMENTS (HEIGHT, WIDTH) | AREA |
|---|---|---|---|
| | | | |

**22 – BANK ACCESSORIES**

1 – DRIVE-IN WINDOW 3 – NIGHT DEPOSITORY

| TYPE | QUALITY (ACE) | NUMBER |
|---|---|---|
| | | |

**23 – HEATING & COOLING**

1–APT HW OR STEAM 2–APT FHA 3–APT UNIT HEATERS 4–COM'L HW OR STEAM 5–COM'L FHA 6–COM'L UNIT HEATERS 7–IND HW OR STEAM 8–IND FHA 9–IND UNIT HEATERS 10–APT CENTRAL COOLING 11–APT PACKAGE COOLING 12–COM'L CENTRAL COOLING 13–COM'L PACKAGE COOLING 14–IND CENTRAL COOLING 15–IND PACKAGE COOLING 16–APT CENTRAL COMB 17–APT PACKAGE COMB 18–COM'L CENTRAL COMB 19–COM'L PACKAGE COMB 20–IND CENTRAL COMB 21–IND PACKAGE COMB

| TYPE | QUALITY (ACE) | MEASUREMENTS (FLOORS, LENGTH, WIDTH) | AREA |
|---|---|---|---|
| 5 | C | | 720 |

**24 – NO BOILER**

ONLY FOR HEAT, TYPES 1, 4, OR 7

**25 – MINIMUM INDUSTRIAL UNIT HEATERS**

1–SMALL 2–MED 3–LARGE

| TYPE | NUMBER |
|---|---|
| | |

**26 – PLUMBING**

1 - APTS 2 – COM'L 3 – IND.

| TYPE | QUALITY (ACE) | NUMBER |
|---|---|---|
| 2 | C | 2 |

**27 – ELECTRICAL**

1 – APT 2 – COML. 3 – IND. DO NOT USE FOR SHELL TYPE 9
ILLUMINATION: 1–BRIGHT 2–ADEQUATE 3–MINIMUM 4–INADEQUATE

| TYPE | QUALITY (ACE) | ILLUM (1-3) (3E: 4) | MEASUREMENTS (FLOORS, LENGTH, WIDTH) | AREA |
|---|---|---|---|---|
| 2 | C | 2 | | 720 |

**28 – SPRINKLERS**

1–APTS 2–COM'L 3–IND

| TYPE | QUALITY (ACE) | MEASUREMENTS (FLOORS, LENGTH, WIDTH) | AREA |
|---|---|---|---|
| | | | |

**29 – COLD STORAGE**

1–COOLER 2–CHILLER 3–FREEZER 4–QUICK FREEZE

| TYPE | MEASUREMENTS (LENGTH, WIDTH) | AREA |
|---|---|---|
| | | |

**30 – ESCALATORS**

| QUALITY (ACE) | WIDTH (INCHES) | HEIGHT | FLIGHTS |
|---|---|---|---|
| | | | |

**31 – ELEVATORS**

1 – PASS AUTO ELEC LOC 2 – PASS AUTO ELEC EXP 3 – PASS MAN ELEC LOC 4 – PASS MAN ELEC EXP 5 – PASS HYD 6 – FREIGHT ELEC 7 – FREIGHT HYD 8 – PERSONNEL LIFT 9 – SIDEWALK MAN 10 – SIDEWALK HYD 11 – SIDEWALK ELEC 12 – DUMBWAITER ELEC 13 – DUMBWAITER MAN

| TYPE | QUALITY (ACE) (1-7) | CAPACITY (LBS) (1-7) | STOPS (1-8) | NUMBER |
|---|---|---|---|---|
| | | | | |

**32 – OTHER PRINCIPAL BUILDING COMPONENTS**

| SECTION | TYPE | QUALITY | OTHER DESCRIPTION | REPLACEMENT COST |
|---|---|---|---|---|
| | | | | |

ASSESSOR'S FORM 210-A

MAJOR _____ MINOR _____ SPLIT ____ FOLIO _____ SUBLETTER ____ SUBNUMBER ____

33 – PLAT OF BUILDING

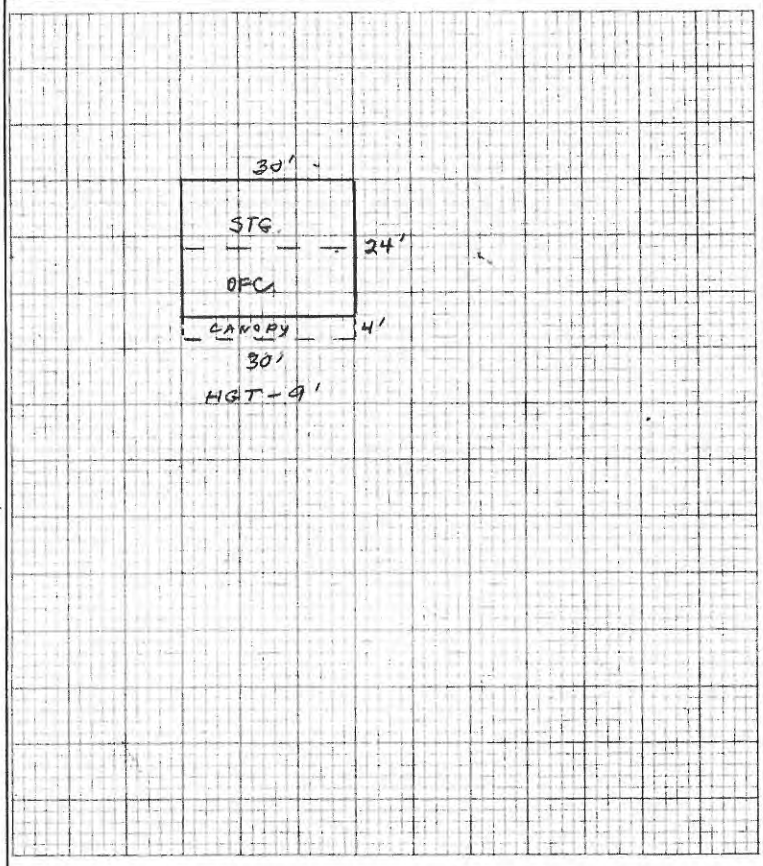


34 – CALCULATIONS

33-55 – ACCESSORY IMPROVEMENTS

| SECTION NO. | SECTION TITLE | TYPE | QUALITY | NUMBER | LENGTH | WIDTH | HEIGHT | AREA | CAPACITY | GAL/BBL | OUTSIDE DIAMETER | WALL LENGTH | BIN OUTSIDE DIAMETER | PSI | TOWER HEIGHT | DEPRECIATED VALUE | YEAR BUILT | EFFECTIVE YEAR | NET CONDITION |
|---|---|---|---|---|---|---|---|---|---|---|---|---|---|---|---|---|---|---|---|
| 37 | RAV. | 2 | C | | | | | 10080 | | | | | | | | | 1969 | 19 | 70 % |
| 44 | FENCE | 4 | C | | 368 | | 5 | | | | | | | | | | 1974 | 19 | 90 % |
| 44 | FENCE | 5 | C | | 32 | | 5 | | | | | | | | | | 1974 | 19 | 90 % |
| | | | | | | | | | | | | | | | | | | 19 | % |
| | | | | | | | | | | | | | | | | | | 19 | % |
| | | | | | | | | | | | | | | | | | | 19 | % |
| | | | | | | | | | | | | | | | | | | 19 | % |
| | | | | | | | | | | | | | | | | | | 19 | % |
| | | | | | | | | | | | | | | | | | | 19 | % |

56 – REMARKS

OFC & STG. FOR SCAFFOLDING CO.

RENT UNK.

FOR SALE - ASKING - 55000.

57 – INCOME DATA

ANNUAL ECONOMIC OR ACTUAL GROSS INCOME $

LESS VACANCY

ANNUAL EFFECTIVE GROSS INCOME $

LESS EXPENSES

ANNUAL NET INCOME $

LAND VALUE (UNIT ____ X UNIT VALUE ____ = ____ )

LAND RATE (INTEREST ____ % + TAXES ____ % = ____ %)

LESS LAND INCOME (VALUE ____ X RATE ____ %)

NET INCOME TO BUILDING $

÷ BUILDING RATE (INTEREST ____ % + TAXES ____ % + RECAPTURE ____ %)

BUILDING VALUE $

PERSONAL PROPERTY VALUE

LAND VALUE

INDICATED TOTAL PROPERTY VALUE $

58 – PERMIT DATA

| NUMBER | DATE | VALUE | DATE STARTED | DATE COMPLETED |
|---|---|---|---|---|
| | | | | |
| | | | | |
| | | | | |

59 – SALES RECORD

| MONTH | YEAR | AMOUNT |
|---|---|---|
| | | |
| | | |
| | | |

60 – STAFF

| DATE | ENUMERATOR | CLASSIFIER | CALCULATOR | REVIEWER |
|---|---|---|---|---|
| 12-74 | GL | | | LJ |

61 – APPRAISAL DATA

| YEAR | PRINCIPAL BUILDING | OTHER BUILDINGS | ACCESSORY IMPROVEMENTS | TOTAL IMPROVEMENTS | LAND | TOTAL APPRAISED VALUE | REASON FOR APPRAISAL |
|---|---|---|---|---|---|---|---|
| | | | | | | | |
| | | | | | | | |
| | | | | | | | |
| | | | | | | | |
| | | | | | | | |
| | | | | | | | |
| | | | | | | | |

FOLIO 2933
PERMIT NO. 659080
DATE 10-10-91

ADDITION S. BYRON ADDN. 787940-0125
Section____Twp____Range____EWM. Block____Lot or ____
____Tax Lot ____Tract____
Address 3501 - RAINIER AVE. S.

Fee Owner____Architect____Contractor____
Zoning____Condition of Exterior____Interior____Foundation____Floor Plan: Good__Accept.__Poor__

**USE**
- 1 No. Stories
- __ No. Stores
- __ No. Offices
- __ No. Apts
- __ Studio __Basement
- __ 1BD/1BA __2BD/1BA
- __ 1BD/2BA __2BD/2BA
- __ 3BD __Other

**ROOF CONSTRUCTION**
- X Frame Joist ____
- __ Mill-Deck____
- __ Reinf. Conc.____GLB
- __ Steel Fr.____Metal Deck
- __ Trusses____Span
- __ Wood____Steel

ROOF COVERING:
__Built-up __Tar & Gravel __Comp. __Metal Other____

**PLUMBING**
- __ No. Fix. ____Shwrs (tub) Stall)
- __ Toilets __Urnls __H.W.T.__Ldy Tray
- __ Tubs Leg./Perm. __D.Wash., Disposal
- __ Basins __Dr.Fms. __Sprinkler System
- __ Sinks
- __ Washers __Dryers

**HEATING**
- __ Elec. __Oil__Gas
- __ H.W. __St. __H.A
- __ B.Bd. __Suspend.
- __ FHA __Pipeless
- __ A/C __Wall Unit
- __ Comb. Unit
- __ Custom
- __ Refrg.__Convec.
- __ Heat Pump
- __ Fireplace

**TYPE OF CONSTRUCTION**
- __ Frame
- ✓ Metal-Prefab
- __ Ordinary Masonry
- __ Mill Construction
- __ Class A Rein. Const.
- __ Stru. Steel & Conc.
- __ Struct., Steel, Frame

Date Built 1992 Date Add. Built____ Finished __Unfin.__Remodeled
Effective Age____Years Future Life____Years Dep. for Cond.____
Dep. for Ob.____ Dep. for Es.____ Total____

| Factor | Item | Dimensions | Sq.Ft.Area | Factor | Cost |
|---|---|---|---|---|---|
| | | | | | |
| | | | | | |
| | | | | | |
| | | | | | |
| | | | | | |
| | | | | | |
| | | | | | |

| YEAR | ASSESSED VALUE |
|---|---|
| | |
| | |
| | |
| | |
| | |
| | |
| | |

**QUALITY-TYPE**
Good__ Med.__ Cheap✓

**FOUNDATION**
- __ Mudsill __Pos.Pier
- X Conc. __Brick
- __ LoadHgt. ____Piling
  SLAB

MISC. TANKS, ETC.
HOISTS, ELEC. HYDR.

TOTAL
LESS DEPRECIATION
DEPR. FULL VALUE
ASSESSED VALUE

**INSULATION**
__Roof __Floor
__Exter.__Partins

**BASEMENT**
- __ Full____ % Part.
- __ Sub-basement
- __ Size
- __ Garage __No. Cars
- __ ____Floors
- __ Plastered __Pl.Bd.
- __ No. Apartments
- __ Service Rooms

**INTER. WALLS & CIL.**
__Stud__Wood__Metal
__Plaster__Drywall
__Acc.Tile__Celortx
__Ceiled __Plywood
__Solid __Block
__Sound Pr. __Lamin.
__Finished __Unfinsh
__Painted __Varnish

**ELEVATORS**
- __ Pass__Frght
- __ Auto__Elec.
- __ Man.__Hydr.

Dr.__Auto__Man.
__Escalators
__Stops __Speed
Cap'y____

**DOCKS & PIERS**
- __ Hvy__Med__Lgt
- __ Untrd Pile Tm
- __ Conc.Pile Bms
- __ Paved
- __ Dolphins

Deck____

**WIRING**
- __ Knob & Tube
- __ Flex. Cable
- __ Conduit
- __ Pwr. Wiring
- __ Range Wiring

____Outlets

**INTERIOR TRIM**
__Fir __Birch
__Mahogany
__Oak __Metal
__Wood __Metal Dr
__Wood __Metal Sa
__Stain__Varnish
__Painted__Unfin

GROUND FLOOR AREA: 864 TOTAL FLOOR AREA: 864
FLOOR AREA NET: 864

**EXTERIOR WALL CONST.**
- __ Single __ Double
- __ Stud Walls
- __ Brick ____ P.I.__
- __ Conc.____ P.I.__
- __ Reinf. Conc. Skeleton
- __ Str.,Stl.,Frame
- X Pre-Fab Metal
- __ Tilt-up
- __ __ Filler __Curtain

**EXTERIOR FACING**
- __ Siding
- __ Stucco ____Shakes
- __ Marblecrete
- __ Brick ___ Veneer
- __ Conc. ___ Conc.Blk.
  METAL

**FLOOR CONSTRUCTION**
Joist x__x__O.C.
- __ Mill ____Car Deck
- __ R. Conc. ____Elev.
- __ Steel ____GLB.

| SB | C.Hgt | |
|---|---|---|
| B | | |
| 1 | 10 | |
| 2 | | |
| 3 | | |
| 4 | | |
| 5 | | |
| 6 | | |
| 7 | | |
| 8 | | |
| 9 | | |
| 10 | | |
| 11 | | |
| 12 | | |
| 13 | | |
| 14 | | |
| 15 | | |
| 16 | | |
| 17 | | |
| 18 | | |
| 19 | | |
| 20 | | |
| 21 | | |
| 22 | | |
| 23 | | |
| 24 | | |
| 25 | | |
| 26 | | |

FORM AP-17 (REV 2/91)

FOLIO 2933
PERMIT NO. 659080
DATE 10-10-91

ADDITION S. BYRON ADDN. 787940-0125
Section___ Twp___ Range___ EWM. Block___ Lot or ___
___ Tax Lot ___ Tract___
Address 3501 - RAINIER AVE. S.

Fee Owner___ Architect___ Contractor___
Zoning___ Condition of Exterior___ Interior___ Foundation___ Floor Plan: Good___ Accept.___ Poor___

**USE**
- 1 No. Stories
- ___ No. Stores
- ___ No. Offices
- ___ No. Apts
- ___ Studio ___ Basement
- ___ 1BD/1BA ___ 2BD/1BA
- ___ 1BD/2BA ___ 2BD/2BA
- ___ 3BD ___ Other

**ROOF CONSTRUCTION**
- X Frame Joist ___
- ___ Mill-Deck___
- ___ Reinf. Conc.___ GLB
- ___ Steel Fr.___ Metal Deck
- ___ Trusses___ Span
- ___ Wood___ Steel

ROOF COVERING:
___ Built-up ___ Tar & Gravel ___ Comp. ___ Metal Other___

**PLUMBING**
- ___ No. Fix. ___ Shwrs (tub) Stall)
- ___ Toilets ___ Urnls ___ H.W.T. ___ Ldy Tray
- ___ Tubs Leg./Perm. ___ D.Wash., Disposal
- ___ Basins ___ Dr.Fms. ___ Sprinkler System
- ___ Sinks
- ___ Washers ___ Dryers

**HEATING**
- ___ Elec. ___ Oil ___ Gas
- ___ H.W. ___ St. ___ H.A
- ___ B.Bd. ___ Suspend.
- ___ FHA ___ Pipeless
- ___ A/C ___ Wall Unit
- ___ Comb. Unit
- ___ Custom
- ___ Refrg. ___ Convec.
- ___ Heat Pump
- ___ Fireplace

**TYPE OF CONSTRUCTION**
- ___ Frame
- ✓ Metal-Prefab
- ___ Ordinary Masonry
- ___ Mill Construction
- ___ Class A Rein. Const.
- ___ Stru. Steel & Conc.
- ___ Struct., Steel, Frame

Date Built 1992 Date Add. Built___ Finished ___ Unfin. ___ Remodeled
Effective Age___ Years Future Life___ Years Dep. for Cond.___
Dep. for Ob.___ Dep. for Es.___ Total___

| Factor | Item | Dimensions | Sq.Ft.Area | Factor | Cost | YEAR | ASSESSED VALUE |
|---|---|---|---|---|---|---|---|
| | | | | | | | |
| | | | | | | | |
| | | | | | | | |
| | | | | | | | |
| | | | | | | | |
| | | | | | | | |
| | | | | | | | |

**QUALITY-TYPE**
Good___ Med.___ Cheap ✓

**FOUNDATION**
- ___ Mudsill ___ Pos.Pier
- X Conc. ___ Brick
- ___ LoadHgt. ___ Piling
  SLAB

**BASEMENT**
- ___ Full___ % Part.
- ___ Sub-basement
- ___ Size
- ___ Garage ___ No. Cars
- ___ ___ Floors
- ___ Plastered ___ Pl.Bd.
- ___ No. Apartments
- ___ Service Rooms

**EXTERIOR WALL CONST.**
- ___ Single ___ Double
- ___ Stud Walls
- ___ Brick ___ P.I.___
- ___ Conc.___ P.I.___
- ___ Reinf. Conc. Skeleton
- ___ Str.,Stl.,Frame
- X Pre-Fab Metal
- ___ Tilt-up
- ___ ___ Filler ___ Curtain

**EXTERIOR FACING**
- ___ Siding
- ___ Stucco ___ Shakes
- ___ Marblecrete
- ___ Brick ___ Veneer
- ___ Conc. ___ Conc.Blk.
  METAL

**FLOOR CONSTRUCTION**
Joist x___ x___ O.C.
- ___ Mill ___ Car Deck
- ___ R. Conc. ___ Elev.
- ___ Steel ___ GLB.

MISC. TANKS, E... HOISTS, ELEC.

INTER. WALLS &...
- ___ Stud ___ Wood___
- ___ Plaster ___ Dry...
- ___ Acc.Tile ___ Ce...
- ___ Ceiled ___ Ply...
- ___ Solid ___ Bloc...
- ___ Sound Pr. ___
- ___ Finished ___ U...
- ___ Painted ___ Va...

...ATION
- ___ Floor
- ...r. ___ Partins

...OR TRIM
- ___ Birch
- ...gany
- ___ Metal
- ___ Metal Dr...
- ___ Metal Sa...
- ...n ___ Varnish
- ...ted ___ Unfin

...264

| SB | C.Hgt |
|---|---|
| B | |
| 1 | 10 |
| 2 | |
| 3 | |
| 4 | |
| 5 | |
| 6 | |
| 7 | |
| 8 | |
| 9 | |
| 10 | |
| 11 | |
| 12 | |
| 13 | |
| 14 | |
| 15 | |
| 16 | |
| 17 | |
| 18 | |
| 19 | |
| 20 | |
| 21 | |
| 22 | |
| 23 | |
| 24 | |
| 25 | |
| 26 | |

787940 0125 SERVICE GARAGE
F# 2933
$30
6-22-92
TDU




FORM AP-17 (REV 2/91)

FOLIO NO. 2933 PARCEL NO. 787940-0125

| | | | |
|---|---|---|---|
| CLASS/QUAL. | D1C | M-S PAGE | |
| YR. BLT. | 1969 | CONDITION | AVG |
| E. Y./REL. | 10/40 | NO. UNITS/A. U. S. | 1 |

INCOME APPROACH

| USE | AREA | RATE | GROSS | VCL | EXP | NET |
|---|---|---|---|---|---|---|
| | | | | | | |
| | | | | | | |
| | | | | | | |
| | | | | | | |

| | ACTUAL | ECONOMIC |
|---|---|---|
| ANNUAL POTENTIAL GROSS | | 9000 |
| LESS VAC. AND CL. | | .5 |
| EFFECTIVE GROSS | | 8550 |
| MISC. INCOME | | — |
| LESS EXPENSES | | .15 |
| ANN. NET INCOME | | 7267 |
| LESS INCOME INCOME TO P. P. | | — |
| LESS INCOME TO LAND | | 5378 |
| ( 64800 ) x ( 7 + 1.3 ) (LAND VALUE; INT.; TAX) | | |
| NET INCOME TO IMPS. | | 1889 |
| CAPITALIZED AT | | .116 |
| ( 7 ) + ( 1.3 ) + ( 3.3 ) (INT.; TAX; RECAP.) | | |
| CAPITALIZED IMP. VALUE | | 16284 |
| LAND VALUE | | 64800 |
| EXCESS LAND | | |
| TOTAL BY INCOME APPROACH | | |

OTHER VALUE INDICATORS

| | | | |
|---|---|---|---|
| NET INC. ( | ) ÷ ( | ) OAR = | |
| GROSS INC. ( | ) X ( | ) GRM. = | |
| NO. UNITS ( | ) X ( | ) /UNIT = | |
| AREA ( | ) X ( | ) $/SF = | |

LAND CALC.: 10800 SF x 6.00 = #64800

SELECTED VALUE

| | |
|---|---|
| LAND : | 64800 |
| IMPS : | 15100 |
| TOTAL : | 79900 |
| | #116.97 |

APPR. TDU

DATE 9-3-87

COST APPROACH

| | | | | | |
|---|---|---|---|---|---|
| STORY/HGT. | | | | | |
| PERIM. | | | | | |
| AREA | | | | | |
| BASE | | | | | |
| HEAT | | | | | |
| SPRINK | | | | | |
| ELEV. | | | | | |
| TOTAL BASE | | | | | |
| STY. FAC. | | | | | |
| HGT. FAC. | | | | | |
| AREA FAC. | | | | | |
| REF. COST | | | | | |
| COST MUL. | | | | | |
| LOCAL MUL. | | | | | |
| FIN. COST | | | | | |

| STORIES | AREA | FIN. COST | RCN BLDG. 1 | RCN BLDG. 2 |
|---|---|---|---|---|
| | | | | |
| | | | | |
| | | | | |
| | | | | |

| | | |
|---|---|---|
| SUBTOTAL (RCN) | | |
| PHYSICAL DEPREC. | | |
| ECON. OR FUNCT. OBSOL. | | |
| DEP. COST (RCNLD.) | | |
| ACC. IMPS. (SEE BELOW) | | |
| TOTAL IMPROVEMENTS | | |
| LAND | | |
| TOTAL BY COST APPROACH | | |

DATE COSTED TO:

| ACC. IMPS. | AREA | COST | DEP. | RCNLD |
|---|---|---|---|---|
| | | | | |
| | | | | |
| | | | | |
| | | | | |
| | | | | |
| TOTAL | | | | |

COMPARABLE SALES

| | E NO. | AMOUNT | DATE | DETAILS/REMARKS |
|---|---|---|---|---|
| 1 | | | | |
| 2 | | | | |
| 3 | | | | |
| 4 | | | | |

COMMENTS: ZONED C1-65'

ABC USED CARS - 3501 RAINIER AVE. SOUTH. - SMALL SALES OFFICE + GARAGE (ATTACHED) 720# BLDG. AREA

EST. ECON. RENT AT #750/MO

PREV. VALUE O.K.

ASSESSORS FORM AP 66

787940-0125 2933 (Area 330)

S 3050

# MASTER USE AND CONSTRUCTION APPLICATION AND PERMIT

CITY OF SEATTLE
DEPARTMENT OF CONSTRUCTION AND LAND USE

MICROFILMED

PERMIT NUMBER: 659080

PROJECT NUMBER: 9103920

KROLL: 58E

28/16-24-4

PROPERTY ADDRESS: 03501 RAINIER AV S ( )

LEGAL DESCRIPTION: APN: 787940-0125: LTS 1 THRU 4, BLK 12, S.BYRON ADDITION

CONSTRUCTION VALUE NEW: COM'L 9,200

ALTER: 0

TOTAL: 9,200

DCLU: 12,355

RELATED FILES/PERMITS:
PERMIT REMARKS: STORAGE GARAGE ONLY

PROJECT DESCRIPTION: Permission is hereby given to do the following according to the conditions stated hereon and on the attachments and according to the approved plans and specifications pertaining thereto, subject to compliance with the ordinances of the City of Seattle:

NEW CONSTR CONSTRUCT ACCESSORY STORAGE GARAGE,. PER PLANS

Pick up later
garage complete
3/24/91 JWJ

2933

| | | | |
|---|---|---|---|
| BLDG. IDENTIFIER: | 1 | OCCY GROUP & CHAR: | B1 GARAGE |
| NO. DWELLING UNITS | | TYPE OF CONSTRUCTION: | VN |
| EXISTING: | 0 | ASSEMBLY OCCUPANT LOAD: | NA |
| NEW: | 0 | SPRINKLER SYSTEM LOCATION: | NA |
| DEMOLISH: | 0 | NUMBER OF STORIES, BASEMENTS: | 1 |
| TOTAL: | 0 | USE PER LAND USE CODE: | CAR SALES LOT |
| ZONING: C1/65 | | DEMOLITION LICENSE: | NA |

| | | RECEIPT NUMBER | RECEIPT AMOUNT |
|---|---|---|---|
| OCCUPANCY CERT. REQUIRED? | Y | B19345 | 110.00 |
| SPECIAL INSPECTIONS REQUIRED? | N | B19679 | 145.00 |
| ENVIRON. SENSITIVE AREA? | N | B22405 | 72.50 |
| SHORELINE AREA? | N | | |
| PROTECTED DISTRICT/LANDMARKS? | N | | |
| GREENBELT? | N | | |

PERMIT SPECIALIST: PR
LAND USE TECHNICIAN:
BLDG CODE PLANS EXAM/ENGR: KNC

| DATE | CONSTRUCTION COMPONENT | FEE |
|---|---|---|
| 910724 | BUILDING | 323.00 |
| 910827 | SURCHARGE | 4.50 |

P/V 92
6-22
TDV

| DATE | MASTER USE COMPONENT | AC-TION | FEE |
|---|---|---|---|

| DATE | STREET USE COMPONENT | AC-TION | FEE |
|---|---|---|---|

| | |
|---|---|
| OTHER | FEE |

OWNER/LESSEE: NGUYEN DUY PHOI

CONTACT PERSON: STEVE HALL PHONE: 7431555

ADDRESS: ZIP: 98037

16521 HWY 99, LYNNWOOD, WA

CONTRACTOR: LIC. NO:

DIRECTOR OF CONSTRUCTION AND LAND USE BY

| DATE PERMIT ISSUED | CONSTRUCTION EXPIRATION DATE | LAND USE EXPIRATION DATE |
|---|---|---|
| 911010 | 930410 | |

TOTAL PERMIT FEES: 327.50

**NOTICE TO THE APPLICANT:** The Department of Construction and Land Use cannot guarantee any specific time frame for project review. The applicant shall determine applicability of and compliance with all relevant codes. DCLU permit action is based upon information supplied by the applicant. The Department reserves the right to require additional information. Field revisions on issued permits may be required if errors or omissions are discovered.

Construction or substantial progress toward construction of a project for which a Master Use Permit or construction permit has been granted must be undertaken prior to the expiration date. Extension of the construction permit without penalty may be granted if application is made within the 30 days prior to the date of expiration. Additional fees will be assessed to reinstate an expired permit.

Not valid unless signed by the DIRECTOR OF THE DEPARTMENT OF CONSTRUCTION AND LAND USE. Starting construction without a building permit is punishable by fine and/or imprisonment. All work shall be done in accordance with the permit and approved plans. Call for inspection before placing any concrete or installing any piling on private property. Phone 684-8900.

I certify that I have read the above notice, and that to the best of my knowledge, the information which I have provided is complete and accurate.

APPLICANT'S SIGNATURE Leroy Jacuniene DATE 10-10-91

APPLICANT'S RELATIONSHIP TO PROJECT: A

RV1150-18
C/I DATA COLLECTION AND DISPLAY FORM (100) ACCOUNT NO: 787940-0125-0
LOG/DATE: 330 10/17/92 FOLIO: 02933- -
LEVY CODE: 0010 LAST UPDATE: 06/29/92 BY: TDU
TAX STATUS: TAXABLE APPR ID:____ MO__DA__YR__ AREA: 330
Q/SC/TW/RG: NE/16/24/04 __/__/__/__/ RAINIER VALLEY

LAND USE: 261 PROP NAME: PHOIS AUTO SALES & SERV
OFFICE BLDG(1-
PROPERTY ADDRESS: 3501 RAINIER AV S (105)
(110)
RB NUM FR PR STREET NAME TY SU

(112)++++++++++++++++++ COMMERCIAL/INDUSTRIAL LAND RECORD ++++++++++++++++++++++++

| | | | |
|---|---|---|---|
| ZONING JURIS/__ | SEATTLE | % USABLE/__ | 100 |
| ZONE ACTUAL/__ | C165' | TOPOGRAPHY/_ | LEVEL |
| ZONE CODE/__ | COMML | SHAPE/_ | REGULAR |
| LOT SIZE/_____.__ | 10,800.00 | ACCESS/_ | STANDARD |
| UNIT/S_A_ | SQFT | VISUAL EXPOSURE/_ | STANDARD |
| CORNER LOT/Y_N_ | YES | OPEN SPACE CLASS. | NO |
| WATERFRONT ON/_ | NONE | RESTRICTIVE CONDITIONS/Y_N_ | NO |
| | | CONTAMINATED PROP NO_ HW_ HC_ UT_ AS_ | NO |

(335)++++++++++++++++++++++++++++++ PERMIT ACTIVITY ++++++++++++++++++++++++++++++++

| ACT | BLDG: | TYPE | PERMIT DATE | VALUE | % COMPLETE |
|---|---|---|---|---|---|
| --- | | | | | %___% |
| --- | | | | | %___% |
| --- | | | | | %___% |
| ADD | ___ | ____ | __/__/__ | _____ | %___% |

(510)++DEL ALL BLDGS /__/+++++++ PROPERTY WIDE IMPROVEMENTS SUMMARY +++++++++++++++++

| | | | |
|---|---|---|---|
| DESC: SALES OFFICE | | TOTAL BLDGS ON PROPERTY/__ | 2 |
| | | GROSS AREA (ALL BLDGS)/_____ | 1,584 |
| YEAR BLT/__ 69 CLASS/__ | FRAME | NET AREA (ALL BLDGS)/_____ | 1,584 |
| EFF YEAR/__ 75 QUAL/__ | AVERAGE | MULTI-USE/Y_N_ | NO |
| LOT COVERAGE/_____ | 1,584 | MULTI-PARCEL PROP/Y_N_ | NO |
| NUMBER OF UNITS/___ | 0 | | |

(500)++++++++++++++++++++ INDIVIDUAL BUILDING DETAILS ++++++++++++++++++++++++++++

| BLD NUM | CL AS | QU AL | DESCRIPTION | NU ST | GROSS AREA | NET AREA | YB/EY | % CMP | HE AT | SP KL |
|---|---|---|---|---|---|---|---|---|---|---|
| #1 | D | C | OFFICE | 1 | 720 | 720 | 69 69 | 100 | BB | N |
| #2 | S | C | SERVICE GARAGE | 1 | 864 | 864 | 92 92 | 100 | | N |
| #3 | | | | | | | __/__ | | | N |
| #4 | | | | | | | __/__ | | | N |
| | | | | | | | __/__ | | | |

(520)++++++++++++++++++++++++ INTERIOR SECTION DETAILS ++++++++++++++++++++++++++++

| BLD# | SECT 1 AREA | SECT 1 STR-HT | SECT 2 AREA | SECT 2 STR-HT | SECT 3 AREA | SECT 3 STR-HT | SECT 4 AREA | SECT 4 STR-HT |
|---|---|---|---|---|---|---|---|---|
| 1 | | | | | | | | |
| 2 | ______ | __/__ | ______ | __/__ | ______ | __/__ | ______ | __/__ |
| 3 | ______ | __/__ | ______ | __/__ | ______ | __/__ | ______ | __/__ |
| 4 | ______ | __/__ | ______ | __/__ | ______ | __/__ | ______ | __/__ |
| | ______ | __/__ | ______ | __/__ | ______ | __/__ | ______ | __/__ |

(589)++++++++++++++++++++ACCESSORY IMPROVEMENT SUMMARY ++++++++++++++++++++++++++++

| ACT | ENT | DESCRIPTION | ACT | ENT | DESCRIPTION |
|---|---|---|---|---|---|
| /__/ | (1) | _____ | /__/ | (2) | _____ |

(160)++++++++++++++++++++++++++++++++ COMMENTS ++++++++++++++++++++++++++++++++++++

_____

01389

**JOB RV1100 C/I PARCEL VALUE ANALYSIS WORKSHEET PARCEL NO: 787940-0125-0
RPT RV1150-20 PRINTED ON: 10/17/92 FOLIO: 02933-
PROP NAME: PHOIS AUTO SALES & SERV Q-S-T-R: NE-16-24-04
PROP ADDR: 3501 RAINIER AV S AREA: 330 LUC: 261
CLASS: FRAME QUAL: AVERAGE TAX STATUS: TAXABLE
YR-BLT/EFF-YR: 69/75 #STY: 99 #UNITS: LOG/DATE: 330 10/17/92
GBA/NRA: 1,584 / 1,584 AVG-UNIT-SIZE: SEG-MERGE DATE:

## ECONOMIC INCOME

| USE | AREA | RATE | GROSS | VCL | EXP | NET INC |
|---|---|---|---|---|---|---|
| OFFICE | 720 | $ 8.00/M | 6000 | .5 | .10 | 5130 |
| SERV-GAR | 864 | $ 4.45 | 4666 | .15 | .10 | 3989 |
| | | $ | | | | |
| | | $ | | | | |
| | | $ | | | | |
| | | $ | | | | |

## ECONOMIC INCOME APPROACH

NET INCOME
LESS PER. PROP. INCOME
LESS LAND INCOME
X( + ) =
LAND VALUE INT + TAX
NET IMPROVEMENT INCOME
CAPITALIZATION RATE
+ + =
INT + TAX + RECAP
CAPITALIZED IMP. VALUE
LAND VALUE
EXCESS LAND/ADD LAND
TOTAL BY INCOME APPROACH $
= $ /SF

## OTHER VALUE INDICATORS

NET INC( 9119 )/( .100 )OAR= 91190
GR INC ( )X( )GRM=
UNITS( )X( )$/UNIT=
GBA ( 1,584)X( )$/SF=
RA ( 1,584)X( )$/SF=

## LAND

| ZONE/TYPE | AREA | $/SF | VALUE |
|---|---|---|---|
| | | | =$ |
| | | | =$ |
| | | | =$ |
| TOTAL | 10800.00SF | 6.50 | =$ 70200 |

RATIOS: (SF LAND)/(SF GBA) = 6.8
(SF LAND)/(SF RA) = 6.8

## SELECTED VALUE

APPRAISER JDU LAND $ 70200
DATE 2-8-93 IMPS $ 33300
TOTAL $ 103500
=$ /UNIT OR =$ /SF

## COST APPROACH

OCC# CL RANK
#STY STY HT EFF AGE
HEAT ELEV SPR
AREA PERIM
MISC CODE SF
CODE SF
CODE SF

| ACCY IMPS | AREA | COST | DEP | RCNLD |
|---|---|---|---|---|
| | | | | |
| | | | | |
| | | | | |
| | | | | |
| | | | | |

M&S BASE
HEAT
SPRINKLER
ELEVATOR
TOT BASE
STY FACT
HGT FACT
AREA FACT
REF COST
COST MULT
LCL MULT
FINAL COST

| STY/BLDG | AREA | FIN COST | RCN-BLDG# |
|---|---|---|---|
| | | | |
| | | | |
| | | | |
| SUB TOTAL | | | |

PHYSICAL DEPRECIATION
ECON-FUNCT OBSOLESCENCE
DEPRECIATED IMP VALUE
ACCESSORY IMPS (SEE ABOVE)
TOTAL IMPROVEMENTS
LAND
TOTAL BY COST APPROACH =$ /SF

## SALES & COMPARABLES

| PARCEL # | E-NUMBER | SALES PRICE | VC | DATE | $/RA | REMARKS |
|---|---|---|---|---|---|---|
| | | | | | | |
| | | | | | | |
| | | | | | | |
| | | | | | | |

## APPEAL ACTIVITY

| PETITION | CHG ORDER | DATE | FROM-LAND | TO-LAND | FROM-IMPS | TO-IMPS |
|---|---|---|---|---|---|---|

OTHER APPEALS:

## COMMENTS

PHOI'S AUTO SALES & SERVICE - 3501 RAINIER AVE. S.
2 BLDGS - BLT. 1969 - D/C - 1584 & 664/NKH - SERVICE & GARAGE CONST.
1992 - PREFAB STEEL.
PREV. M/S VALUE ($39200) X .85 = $33,300

01390

RVI150-3
C/I PROPERTY VALUE SUMMARY RECORD

ACCOUNT NO. : 787940-0125-0

LOG/DATE : 330 05/30/92
STATUS :CURRENT 05/30/92
BLDG.CNT : 01
COMP.TYPE : 0
CNDO/TWN H:

FOLIO NO. : 02933- -
SEC-TWN-RNG : NE-16-24-04
AREA : 330
LEVY CODE : 0010
TAX STATUS : TAXABLE

Re130

* ACTION CODE
__1. COST COMP WITHOUT COMP SHEET
__2. COST COMP WITH COMP SHEET
__3. FINAL VALUE/DATA UPDATE
__4. REVIEW WITHOUT VALUE CHANGE
__5. REVIEW WITH VALUE CHANGE
__6. NO VALUE CHANGE,MOVE TO STATIC

* 150 * REVIEW STATUS

1-PERMIT 11/06/91 MAINTENANCE REVALUE,POST TO 93 ROLL

* 130 * VALUE SUMMARY CONTROL VAL 000079900 SEQ 01 ___

| | LAND | IMP | RLYR TOTAL | DATE | TYPE | APR | C-I REVAL RVR |
|---|---|---|---|---|---|---|---|
| ROLL | 64800 | 15100 | 91 79900 | 07/27/90 | CO#: | | |
| LAST | 64800 | 15100 | 79900 | 05/23/90 | P | | RRO |
| APR | 64800 | 27400 | 92200 | 6/22/92 | C | TDV | |
| RVR | | | | __/__/__ | | | |

NEW CONSTRUCTION ✓

* 335 * BUILDING PERMIT ACTIVITY

| BLDG: | TYPE | PERMIT DATE | VALUE | % COMPLETE |
|---|---|---|---|---|
| 01 | NEW | 10/10/91 | 12355 | 0 % 100 % |
| ADD___ | ___ | ___/___/___ | | ____ % |

CC RCN : CC-RCNLD :

* 504 * BUILDING VALUE SUMMARY

| BLDG | DESCRIPTION | | | | | VALUE | METHOD |
|---|---|---|---|---|---|---|---|
| 01 | OFFICE | | | | | $_____ | ___ |
| | ACT COST : | EFF YR: 69 | ___ | OTH RCN : | | $_____ | |
| | SOURCE : | COND : 00 | ___% | MARKET : | | $_____ | |
| | ACT TREND : | OBSOL : 00 | ___% | INCOME : | | $_____ | |
| | | COMPL : 00 | ___% | OTH RCNLD: | | $_____ | |
| | CC RCN : | | | CC-RCNLD : | | | |

* 504 * ACCESSORY IMPROVEMENT VALUE SUM ARY

| ENT. | TYPE | ACT.COST | SR | RCN | EFYR | COND | RCNLD | VALUE |
|---|---|---|---|---|---|---|---|---|
| | 72-PAVEMENT | | | | | | | |
| 7201 | 2-ASPHALT | | | $5040 | 0 | 70% | $3528 | |
| | | | | | ___ | ___% | | $_____ |
| | 78-FENCES/GATES | | | | | | | |
| 7801 | 4-FENCE,CH.LINK | | | $2013 | 0 | 90% | $1812 | |
| | | | | | ___ | ___% | | $_____ |
| 7802 | 5-GATE,C.L.SWING | | | $527 | 0 | 90% | $474 | |
| | | | | | ___ | ___% | | $_____ |

* LAST COST INDEX UPDATE 01/01/77

* 125 * LAND VALUE SUMMARY

| CHG | LINE | DESCRIPTION | ASFZ | UNIT VALUE | | SIZE | | VALUE |
|---|---|---|---|---|---|---|---|---|
| | 1 | | SQFT | $6.00 | X | 10800. | = | $64800 |
| ___ | ___ | _____ | ___ | _____ | X | _____ | = | _____ |

01259

**JOB RV1100 C/I PARCEL VALUE ANALYSIS WORKSHEET PARCEL NO: 787940-0125-0
RPT RV1150-20 PRINTED ON: 05/30/92 FOLIO: 02933- -
PROP NAME: A B C USED CARS Q-S-T-R: NE-16-24-04
PROP ADDR: 3501 RAINIER AV S AREA: 330 LUC: 261
CLASS: FRAME QUAL: AVERAGE TAX STATUS: TAXABLE
YR-BLT/EFF-YR: 69/69 #STY: 99 #UNITS: LOG/DATE: 330 05/30/92
GBA/NRA: 720 / 720 AVG-UNIT-SIZE: SEG-MERGE DATE:

* * * * * * * ECONOMIC INCOME * * * * * * * * * * * * * * * COST APPROACH * * * *

| USE | AREA | RATE | GROSS | VCL | EXP | NET INC |
|---|---|---|---|---|---|---|
| | | $ | | | | |
| | | $ | | | | |
| | | $ | | | | |
| | | $ | | | | |
| | | $ | | | | |
| | | $ | | | | |

OCC# 325 CL S RANK 2
#STY 1 STY HT 10 EFF AGE 0
HEAT __ ELEV __ SPR
AREA 864 PERIM 120
MISC ___CODE _____SF
___CODE _____SF
___CODE _____SF

* * * * ECONOMIC INCOME APPROACH* * * * * * * *

NET INCOME
LESS PER. PROP. INCOME
LESS LAND INCOME
_____X(___+___) =
LAND VALUE INT + TAX
NET IMPROVEMENT INCOME
CAPITALIZATION RATE
_____ + _____ + _____ =
INT + TAX + RECAP
CAPITALIZED IMP. VALUE
LAND VALUE
EXCESS LAND/ADD LAND
TOTAL BY INCOME APPROACH $_____
= $_____/SF

* * * * OTHER VALUE INDICATORS* * * * *

NET INC( )/( )OAR=
GR INC ( )X( )GRM=
UNITS( )X( )$/UNIT=
GBA ( 720)X( )$/SF=
RA ( 720)X( )$/SF=

* * * * * * * * * LAND* * * * * * * * *

| ZONE/TYPE | AREA | $/SF | VALUE |
|---|---|---|---|
| | | | =$ |
| | | | =$ |
| TOTAL | 10800.00SF | 6.00 | =$ 64800 |

RATIOS: (SF LAND)/(SF GBA) = 15.0
(SF LAND)/(SF RA) = 15.0

* * * * * SELECTED VALUE* * * * * * * *

APPRAISER TDU LAND $ 64800
DATE 6-22-92 IMPS $ 27400
TOTAL $ 92200
=$_____/UNIT OR =$_____/SF

| ACCY IMPS | AREA | COST | DEP | RCNLD |
|---|---|---|---|---|
| | | | | |
| | | | | |
| | | | | |
| | | | | |
| | | | | |
| | | | | |

M&S BASE
HEAT
SPRINKLER
ELEVATOR
TOT BASE
STY FACT
HGT FACT
AREA FACT
REF COST
COST MULT
LCL MULT
FINAL COST
STY/BLDG AREA FIN COST RCN-BLDG#1

SUB TOTAL
PHYSICAL DEPRECIATION
ECON-FUNCT OBSOLESCENCE
DEPRECIATED IMP VALUE
ACCESSORY IMPS (SEE ABOVE)
TOTAL IMPROVEMENTS
LAND
TOTAL BY COST APPROACH
=$_____/SF

* * * * * * * * * * * * * * * * * * * SALES & COMPARABLES * * * * * * * * * * * * *

| PARCEL # | E-NUMBER | SALES PRICE | VC | DATE | $/RA | REMARKS |
|---|---|---|---|---|---|---|
| | | | | | | |
| | | | | | | |
| | | | | | | |
| | | | | | | |

* * * * * * * * * * * * * * * * * * APPEAL ACTIVITY * * * * * * * * * * * * * * * * *

| PETITION | CHG ORDER | DATE | FROM-LAND | TO-LAND | FROM-IMPS | TO-IMPS |
|---|---|---|---|---|---|---|

OTHER APPEALS:

* * * * * * * * * * * * * * * * * * * * COMMENTS * * * * * * * * * * * * * * * * * * * *

'93 MAINT.

PHOI'S CAR SALES + SERVICE - 3501 RAINIER AVE. S.
NEW SERVICE GARAGE CONSTRUCTED. 864 ♦ - PRE FAB.
10' CEIL. HGT.
M/S COSTS ~~EXTRA~~ appear high.
PERMIT VALUE MORE REALISTIC. - add to previous

SBR

01258

Parcel Number : 787940-0105\3300\F#2935
Property Owner : PHOI'S AUTO SALES & SERVICE-SERVICE GARAGE
Address : 3301 RAINIER AVE.S.
City, State, ZIP: SEATTLE,WASH.
Surveyed by : TDU
Date of Survey : 6-22-92

Occupancy: Garage, Service
Floor Area: 864 square feet
Class: Steel
Cost rank: Low
Cost as of: 4/91

Number of stories: 1.0
Average story height: 10.0 feet
Effective age: 0 years

| | Units | Cost | Total |
|---|---|---|---|
| Basic structure cost..... | 864 | 22.73 | 19,639 |

Cost data by MARSHALL and SWIFT

NEW SERVICE GARAGE BLT-1992

Parcel Number : 767940-0125\330\F#2925
Property Owner : PAUL'S AUTO SALES & SERVICE-OFFICE
Address : 3001 RAINIER AVE.S.
City, State, ZIP: SEATTLE,WASH.
Surveyed by : TDU
Date of Survey : 6-22-92

Occupancy: Office
Floor Area: 720 square feet
Class: Frame
Cost rank: Low
Cost as of: 4/91

Number of stories: 1.0
Average story height: 8.0 feet
Effective age: 20 years

Heating and Cooling:
Electric Wall..... 100%
Other features:

| | Units | Cost | Total |
|---|---|---|---|
| Basic structure cost..... | 720 | 38.96 | 28,051 |
| Less depreciation: | | | |
| Physical and Functional..... | <30.0%> | | <8,415> |
| Depreciated Cost..... | | | 19,635 |

Cost Data by MARSHALL and SWIFT

NEW RESIDENCE GARAGE BLT-1992

RV1150-18
C/I DATA COLLECTION AND DISPLAY FORM (100)
LOG/DATE: 330 10/17/92
LEVY CODE: 0010
TAX STATUS: TAXABLE
Q/SC/TW/RG: NE/16/24/04
LAST UPDATE: 05/29/90 BY: RRO
APPR ID:____ MO__DA__YR__
__/__/__/__/

ACCOUNT NO: 787940-0140-0
FOLIO: 02933- -
AREA: 330
RAINIER VALLEY

LAND USE: 921
VACANT LAND-CO
PROP NAME: VAC LD
(105)
PROPERTY ADDRESS: 3507 RAINIER AV S
(110)
RB NUM FR PR STREET NAME TY SU

(112)++++++++++++++++++ COMMERCIAL/INDUSTRIAL LAND RECORD ++++++++++++++++++++++++

| | | | |
|---|---|---|---|
| ZONING JURIS/__ | SEATTLE | % USABLE/__ | 100 |
| ZONE ACTUAL/__ | C165' | TOPOGRAPHY/_ | LEVEL |
| ZONE CODE/__ | COMML | SHAPE/_ | REGULAR |
| LOT SIZE/_____.__ | 3,600.00 | ACCESS/_ | STANDARD |
| UNIT/S_A_ | SQFT | VISUAL EXPOSURE/_ | STANDARD |
| CORNER LOT/Y_N_ | NO | OPEN SPACE CLASS. | NO |
| WATERFRONT ON/_ | NONE | RESTRICTIVE CONDITIONS/Y_N_ | NO |
| | | CONTAMINATED PROP NO_ HW_ HC_ UT_ AS_ | NO |

(335)++++++++++++++++++++++++++++ PERMIT ACTIVITY ++++++++++++++++++++++++++++++++

| ACT | BLDG: | TYPE | PERMIT DATE | VALUE | % COMPLETE |
|---|---|---|---|---|---|
| --- | | | | | % --% |
| --- | | | | | % --% |
| ADD | --- | ---- | __/__/__ | --------- | % --% |
| | | | | | --% |

(510)++DEL ALL BLDGS /__/+++++++ PROPERTY WIDE IMPROVEMENTS SUMMARY +++++++++++++++

DESC: _____

| | | | |
|---|---|---|---|
| YEAR BLT/__ 0 CLASS/__ | | TOTAL BLDGS ON PROPERTY/__ | 0 |
| EFF YEAR/__ 0 QUAL/__ | | GROSS AREA (ALL BLDGS)/_____ | 0 |
| LOT COVERAGE/_____ | 0 | NET AREA (ALL BLDGS)/_____ | 0 |
| NUMBER OF UNITS/___ | 0 | MULTI-USE/Y_N_ | |
| | | MULTI-PARCEL PROP/Y_N_ | |

(500)++++++++++++++++++++ INDIVIDUAL BUILDING DETAILS ++++++++++++++++++++++++++++

| BLD NUM | CL AS | QU AL | DESCRIPTION | NU ST | GROSS AREA | NET AREA | YB/EY | % CMP | HE AT | SP KL N |
|---|---|---|---|---|---|---|---|---|---|---|
| #1 | | | | | | | | | | |
| #2 | -- | - | ---------- | -- | ------ | ------ | __/__ | -- | -- | N |
| #3 | -- | - | ---------- | -- | ------ | ------ | __/__ | -- | -- | N |
| #4 | -- | - | ---------- | -- | ------ | ------ | __/__ | -- | -- | N |
| | -- | - | ---------- | -- | ------ | ------ | __/__ | -- | -- | N |

(520)++++++++++++++++++++ INTERIOR SECTION DETAILS ++++++++++++++++++++++++++++++

| BLD# | SECT 1 AREA | SECT 1 STR-HT | SECT 2 AREA | SECT 2 STR-HT | SECT 3 AREA | SECT 3 STR-HT | SECT 4 AREA | SECT 4 STR-HT |
|---|---|---|---|---|---|---|---|---|
| 1 | | | | | | | | |
| 2 | ------ | -- -/-- | ------ | -- -/-- | ------ | -- -/-- | ------ | -- -/-- |
| 3 | ------ | -- -/-- | ------ | -- -/-- | ------ | -- -/-- | ------ | -- -/-- |
| 4 | ------ | -- -/-- | ------ | -- -/-- | ------ | -- -/-- | ------ | -- -/-- |
| | ------ | -- -/-- | ------ | -- -/-- | ------ | -- -/-- | ------ | -- -/-- |

(589)++++++++++++++++++++ACCESSORY IMPROVEMENT SUMMARY ++++++++++++++++++++++++++++

| ACT | ENT | DESCRIPTION | ACT | ENT | DESCRIPTION |
|---|---|---|---|---|---|
| /__/ | (1) | ---------- | /__/ | (2) | ---------- |

(160)++++++++++++++++++++++++++++++ COMMENTS ++++++++++++++++++++++++++++++++++++++

---

01391

*
*
*
**JOB RVI100 C/I PARCEL VALUE ANALYSIS WORKSHEET PARCEL NO: 787940-0140-0
RPT RVI150-20 PRINTED ON: 10/17/92 FOLIO: 02933-
PROP NAME: VAC LD Q-S-T-R: NE-16-24-04
PROP ADDR: 3507 RAINIER AV S AREA: 330 LUC: 921
CLASS: QUAL: TAX STATUS: TAXABLE
YR-BLT/EFF-YR: / #STY: #UNITS: LOG/DATE: 330 10/17/92
GBA/NRA: / AVG-UNIT-SIZE: SEG-MERGE DATE:

* * * * * * * ECONOMIC INCOME * * * * * * * * * * * * * * * * COST APPROACH * * * *

USE AREA RATE GROSS VCL EXP NET INC * OCC# CL RANK
* #STY STY HT EFF AGE
* HEAT ELEV SPR
* AREA PERIM
* MISC CODE SF
CODE SF
CODE SF

* * * * ECONOMIC INCOME APPROACH* * * * * * * * * *

NET INCOME * ACCY IMPS AREA COST DEP RCNLD
LESS PER. PROP. INCOME
LESS LAND INCOME
X( + ) =
LAND VALUE INT + TAX
NET IMPROVEMENT INCOME
CAPITALIZATION RATE
\+ + =
INT + TAX + RECAP
CAPITALIZED IMP. VALUE * M&S BASE
LAND VALUE * HEAT
EXCESS LAND/ADD LAND * SPRINKLER
TOTAL BY INCOME APPROACH $ * ELEVATOR
= $ /SF * TOT BASE
* STY FACT
* HGT FACT

* * * * OTHER VALUE INDICATORS* * * * * * AREA FACT

NET INC( )/( )OAR= * REF COST
GR INC ( )X( )GRM= * COST MULT
UNITS( )X( )$/UNIT= * LCL MULT
GBA ( )X( )$/SF= * FINAL COST
RA ( )X( )$/SF= * STY/BLDG AREA FIN COST RCN-BLDG#1

* * * * * * * * * LAND* * * * * * * * * *

ZONE/TYPE AREA $/SF VALUE
=$
=$
=$ * SUB TOTAL
TOTAL 3600.00SF 6.50 =$ 23400 * PHYSICAL DEPRECIATION
RATIOS: (SF LAND)/(SF GBA) = .0 * ECON-FUNCT OBSOLESCENCE
(SF LAND)/(SF RA) = .0 * DEPRECIATED IMP VALUE

* * * * * SELECTED VALUE* * * * * * * * ACCESSORY IMPS(SEE ABOVE)

APPRAISER TDU LAND $ 23400 * TOTAL IMPROVEMENTS
DATE 2-8-93 IMPS $ 0 * LAND
TOTAL $ 23400 * TOTAL BY COST APPROACH
=$ /UNIT OR =$ /SF * =$ /SF

* * * * * * * * * * * * * * * * SALES & COMPARABLES * * * * * * * * * * * * * * *

PARCEL # E-NUMBER SALES PRICE VC DATE $/RA REMARKS

* * * * * * * * * * * * * * * * APPEAL ACTIVITY * * * * * * * * * * * * * * * * *

PETITION CHG ORDER DATE FROM-LAND TO-LAND FROM-IMPS TO-IMPS

OTHER APPEALS:

* * * * * * * * * * * * * * * * * *COMMENTS * * * * * * * * * * * * * * * * * *

VACANT PARCEL - ZONED C'/65

01392

# APPENDIX D

# EDR AERIAL PHOTO DECADE PACKAGE

**Auto Tire and Service Property**
3501 Rainier Avenue South
Seattle, WA 98144

Inquiry Number: 4239289.5
March 19, 2015

# The EDR Aerial Photo Decade Package

6 Armstrong Road, 4th Floor
Shelton, Connecticut 06484
Toll Free: 800.352.0050
www.edrnet.com

# EDR Aerial Photo Decade Package

Environmental Data Resources, Inc. (EDR) Aerial Photo Decade Package is a screening tool designed to assist environmental professionals in evaluating potential liability on a target property resulting from past activities. EDR's professional researchers provide digitally reproduced historical aerial photographs, and when available, provide one photo per decade.

**When delivered electronically by EDR, the aerial photo images included with this report are for ONE TIME USE ONLY. Further reproduction of these aerial photo images is prohibited without permission from EDR. For more information contact your EDR Account Executive.**

***Thank you for your business.***
Please contact EDR at 1-800-352-0050
with any questions or comments.


**Disclaimer - Copyright and Trademark Notice**

This Report contains certain information obtained from a variety of public and other sources reasonably available to Environmental Data Resources, Inc. It cannot be concluded from this Report that coverage information for the target and surrounding properties does not exist from other sources. **NO WARRANTY EXPRESSED OR IMPLIED, IS MADE WHATSOEVER IN CONNECTION WITH THIS REPORT. ENVIRONMENTAL DATA RESOURCES, INC. SPECIFICALLY DISCLAIMS THE MAKING OF ANY SUCH WARRANTIES, INCLUDING WITHOUT LIMITATION, MERCHANTABILITY OR FITNESS FOR A PARTICULAR USE OR PURPOSE. ALL RISK IS ASSUMED BY THE USER. IN NO EVENT SHALL ENVIRONMENTAL DATA RESOURCES, INC. BE LIABLE TO ANYONE, WHETHER ARISING OUT OF ERRORS OR OMISSIONS, NEGLIGENCE, ACCIDENT OR ANY OTHER CAUSE, FOR ANY LOSS OF DAMAGE, INCLUDING, WITHOUT LIMITATION, SPECIAL, INCIDENTAL, CONSEQUENTIAL, OR EXEMPLARY DAMAGES. ANY LIABILITY ON THE PART OF ENVIRONMENTAL DATA RESOURCES, INC. IS STRICTLY LIMITED TO A REFUND OF THE AMOUNT PAID FOR THIS REPORT.** Purchaser accepts this Report AS IS. Any analyses, estimates, ratings, environmental risk levels or risk codes provided in this Report are provided for illustrative purposes only, and are not intended to provide, nor should they be interpreted as providing any facts regarding, or prediction or forecast of, any environmental risk for any property. Only a Phase I Environmental Site Assessment performed by an environmental professional can provide information regarding the environmental risk for any property. Additionally, the information provided in this Report is not to be construed as legal advice.

Copyright 2015 by Environmental Data Resources, Inc. All rights reserved. Reproduction in any media or format, in whole or in part, of any report or map of Environmental Data Resources, Inc., or its affiliates, is prohibited without prior written permission.

EDR and its logos (including Sanborn and Sanborn Map) are trademarks of Environmental Data Resources, Inc. or its affiliates. All other trademarks used herein are the property of their respective owners.

## Date EDR Searched Historical Sources:

Aerial Photography March 19, 2015

## Target Property:

3501 Rainier Avenue South

Seattle, WA 98144

| ***Year*** | ***Scale*** | ***Details*** | ***Source*** |
|---|---|---|---|
| 1936 | Aerial Photograph. Scale: 1"=500' | Flight Date: January 01, 1936 | USGS |
| 1943 | Aerial Photograph. Scale: 1"=500' | Flight Date: March 05, 1943 | USGS |
| 1953 | Aerial Photograph. Scale: 1"=500' | Flight Date: September 15, 1953 | USGS |
| 1956 | Aerial Photograph. Scale: 1"=500' | Flight Date: August 07, 1956 | USC&GS |
| 1965 | Aerial Photograph. Scale: 1"=500' | Flight Date: June 30, 1965 | USC&GS |
| 1969 | Aerial Photograph. Scale: 1"=500' | Flight Date: June 30, 1969 | USGS |
| 1977 | Aerial Photograph. Scale: 1"=500' | Flight Date: September 05, 1977 | USGS |
| 1980 | Aerial Photograph. Scale: 1"=500' | Flight Date: July 08, 1980 | USGS |
| 1985 | Aerial Photograph. Scale: 1"=500' | Flight Date: May 21, 1985 | NRWA |
| 1990 | Aerial Photograph. Scale: 1"=500' | DOQQ - acquisition dates: July 10, 1990 | USGS/DOQQ |
| 2006 | Aerial Photograph. Scale: 1"=500' | Flight Year: 2006 | USDA/NAIP |
| 2009 | Aerial Photograph. Scale: 1"=500' | Flight Year: 2009 | USDA/NAIP |
| 2011 | Aerial Photograph. Scale: 1"=500' | Flight Year: 2011 | USDA/NAIP |

**INQUIRY #:** 4239289.5

**YEAR:** 1936

= 500'

N

EDR

INQUIRY #: 4239289.5
YEAR: 1943
= 500'
N
EDR

INQUIRY #: 4239289.5
YEAR: 1953
= 500'
N
EDR

INQUIRY #: 4239289.5
YEAR: 1956
= 500'
N
EDR

INQUIRY #: 4239289.5
YEAR: 1965
= 500'
N
EDR

INQUIRY #: 4239289.5
YEAR: 1969
= 500'
N
EDR

INQUIRY #: 4239289.5
YEAR: 1977
= 500'
N
EDR

INQUIRY #: 4239289.5
YEAR: 1980
= 500'
N
EDR

INQUIRY #: 4239289.5
YEAR: 1985
= 500'
N
EDR

INQUIRY #: 4239289.5
YEAR: 1990
= 500'
N
EDR

INQUIRY #: 4239289.5
YEAR: 2006
= 500'
N
EDR

INQUIRY #: 4239289.5
YEAR: 2009
= 500'
N
EDR

INQUIRY #: 4239289.5
YEAR: 2011
= 500'
N
EDR

# APPENDIX E

# EDR CERTIFIED SANBORN MAP REPORT

**Auto Tire and Service Property**
3501 Rainier Avenue South
Seattle, WA 98144

Inquiry Number: 4239289.3
March 19, 2015

# Certified Sanborn® Map Report

6 Armstrong Road, 4th Floor
Shelton, Connecticut 06484
Toll Free: 800.352.0050
www.edrnet.com

# Certified Sanborn® Map Report

3/19/15

**Site Name:**
Auto Tire and Service Property
3501 Rainier Avenue South
Seattle, WA 98144

**Client Name:**
Adapt Engineering
10725 SW Barbur Blvd. Suite
Portland, OR 97219-0000

EDR Inquiry # 4239289.3

Contact: John Bhend

The Sanborn Library has been searched by EDR and maps covering the target property location as provided by Adapt Engineering were identified for the years listed below. The Sanborn Library is the largest, most complete collection of fire insurance maps. The collection includes maps from Sanborn, Bromley, Perris & Browne, Hopkins, Barlow, and others. Only Environmental Data Resources Inc. (EDR) is authorized to grant rights for commercial reproduction of maps by the Sanborn Library LLC, the copyright holder for the collection. Results can be authenticated by visiting www.edrnet.com/sanborn.

The Sanborn Library is continually enhanced with newly identified map archives. This report accesses all maps in the collection as of the day this report was generated.

## *Certified Sanborn Results:*

**Site Name:** Auto Tire and Service Property
**Address:** 3501 Rainier Avenue South
**City, State, Zip:** Seattle, WA 98144
**Cross Street:**
**P.O. #** WA15-19965-PH1
**Project:** Auto Tire and Service Property
**Certification #** BF1A-4114-9803

**Maps Provided:**

1969
1967
1950
1929
1917
1916
1904

Sanborn® Library search results
Certification # BF1A-4114-9803

The Sanborn Library includes more than 1.2 million fire insurance maps from Sanborn, Bromley, Perris & Browne, Hopkins, Barlow and others which track historical property usage in approximately 12,000 American cities and towns. Collections searched:

- ✓ Library of Congress
- ✓ University Publications of America
- ✓ EDR Private Collection

*The Sanborn Library LLC Since 1866™*

### Limited Permission To Make Copies

Adapt Engineering (the client) is permitted to make up to FIVE photocopies of this Sanborn Map transmittal and each fire insurance map accompanying this report solely for the limited use of its customer. No one other than the client is authorized to make copies. Upon request made directly to an EDR Account Executive, the client may be permitted to make a limited number of additional photocopies. This permission is conditioned upon compliance by the client, its customer and their agents with EDR's copyright policy; a copy of which is available upon request.


**Disclaimer - Copyright and Trademark notice**

This Report contains certain information obtained from a variety of public and other sources reasonably available to Environmental Data Resources, Inc. It cannot be concluded from this Report that coverage information for the target and surrounding properties does not exist from other sources. NO WARRANTY EXPRESSED OR IMPLIED, IS MADE WHATSOEVER IN CONNECTION WITH THIS REPORT. ENVIRONMENTAL DATA RESOURCES, INC. SPECIFICALLY DISCLAIMS THE MAKING OF ANY SUCH WARRANTIES, INCLUDING WITHOUT LIMITATION, MERCHANTABILITY OR FITNESS FOR A PARTICULAR USE OR PURPOSE. ALL RISK IS ASSUMED BY THE USER. IN NO EVENT SHALL ENVIRONMENTAL DATA RESOURCES, INC. BE LIABLE TO ANYONE, WHETHER ARISING OUT OF ERRORS OR OMISSIONS, NEGLIGENCE, ACCIDENT OR ANY OTHER CAUSE, FOR ANY LOSS OF DAMAGE, INCLUDING, WITHOUT LIMITATION, SPECIAL, INCIDENTAL CONSEQUENTIAL, OR EXEMPLARY DAMAGES. ANY LIABILITY ON THE PART OF ENVIRONMENTAL DATA RESOURCES, INC. IS STRICTLY LIMITED TO A REFUND OF THE AMOUNT PAID FOR THIS REPORT. Purchaser accepts this Report "AS IS". Any analyses, estimates, ratings, environmental risk levels or risk codes provided in this Report are provided for illustrative purposes only, and are not intended to provide, nor should they be interpreted as providing any facts regarding, or prediction or forecast of, any environmental risk for any property. Only a Phase I Environmental Site Assessment performed by an environmental professional can provide information regarding the environmental risk for any property. Additionally, the information provided in this Report is not to be construed as legal advice.

Copyright 2015 by Environmental Data Resources, Inc. All rights reserved. Reproduction in any media or format, in whole or in part, of any report or map of Environmental Data Resources, Inc., or its affiliates, is prohibited without prior written permission.

EDR and its logos (including Sanborn and Sanborn Map) are trademarks of Environmental Data Resources, Inc. or its affiliates. All other trademarks used herein are the property of their respective owners.

## *Sanborn Sheet Thumbnails*

This Certified Sanborn Map Report is based upon the following Sanborn Fire Insurance map sheets.

### 1969 Source Sheets

Volume 1, Sheet 91

Volume 1, Sheet 92

### 1967 Source Sheets

Volume 9, Sheet 901

Volume 9, Sheet 908

### 1950 Source Sheets

Volume 9, Sheet 901

Volume 9, Sheet 908

Volume 1, Sheet xxxx

Volume 1, Sheet 91

Volume 1, Sheet 92

### 1929 Source Sheets

Volume 9, Sheet 901

Volume 9, Sheet 908

## 1917 Source Sheets

Volume 3, Sheet 363

## 1916 Source Sheets

Volume 1, Sheet 91

Volume 1, Sheet 92

## 1904 Source Sheets

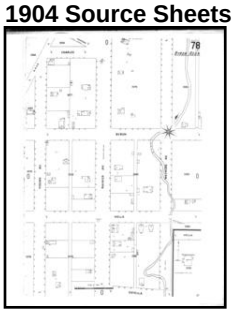

Volume 1, Sheet 78

# 1969 Certified Sanborn Map

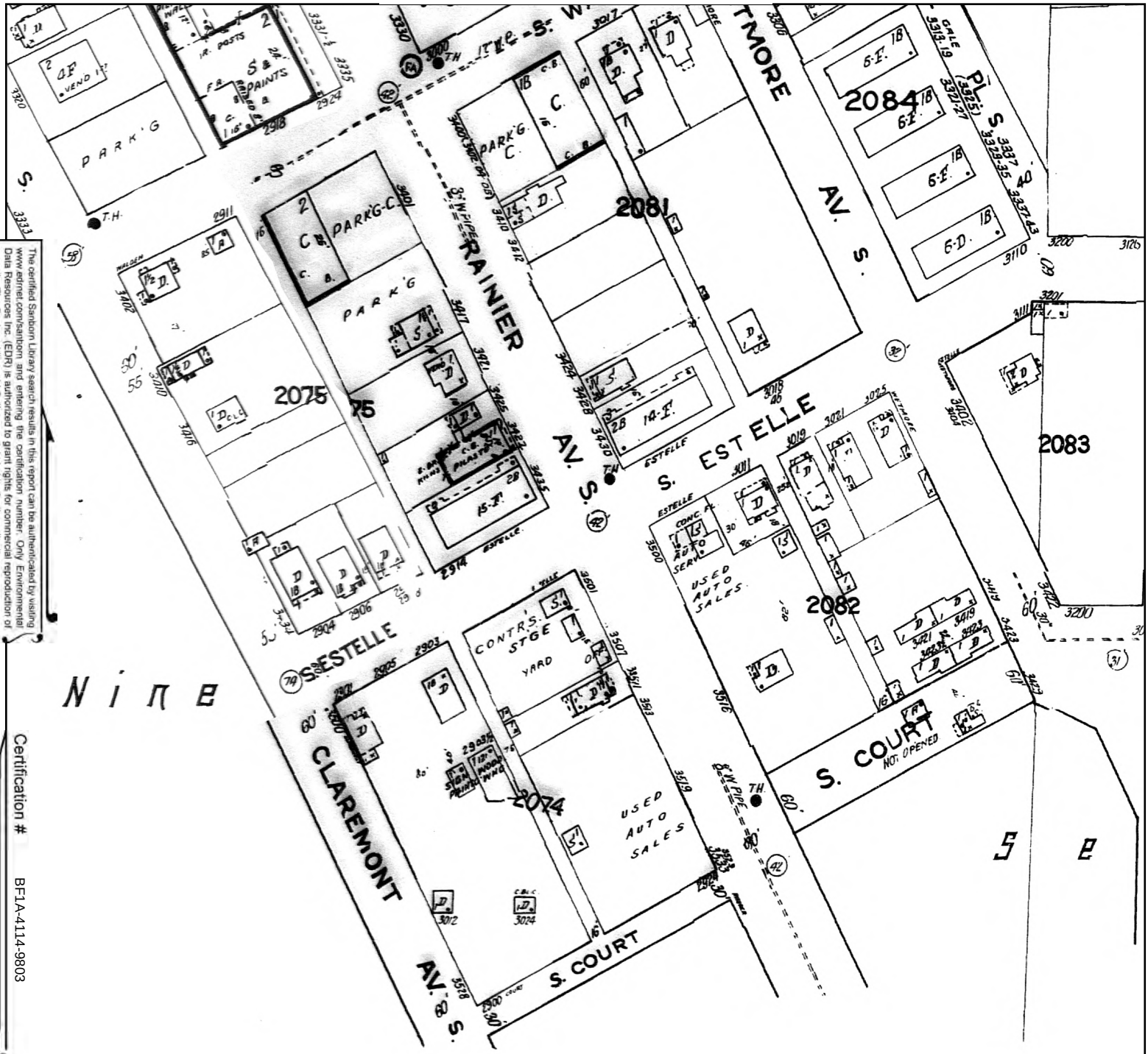


The certified Sanborn Library search results in this report can be authenticated by visiting www.edrnet.com/sanborn and entering the certification number. Only Environmental Data Resources Inc. (EDR) is authorized to grant rights for commercial reproduction of maps by The Sanborn Library LLC, the copyright holder for the collection.

Certification # BF1A-4114-9803

| | |
|---|---|
| Site Name: | Auto Tire and Service Property |
| Address: | 3501 Rainier Avenue South |
| City, ST, ZIP: | Seattle WA 98144 |
| Client: | Adapt Engineering |
| EDR Inquiry: | 4239289.3 |
| Order Date: | 3/19/2015 3:39:02 PM |
| Certification # | BF1A-4114-9803 |
| Copyright: | 1969 |

This Certified Sanborn Map combines the following sheets.
Outlined areas indicate map sheets within the collection.

0 Feet 150 300 600

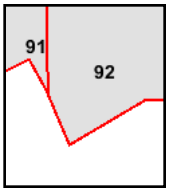


Volume 1, Sheet 91
Volume 1, Sheet 92

N

# 1967 Certified Sanborn Map

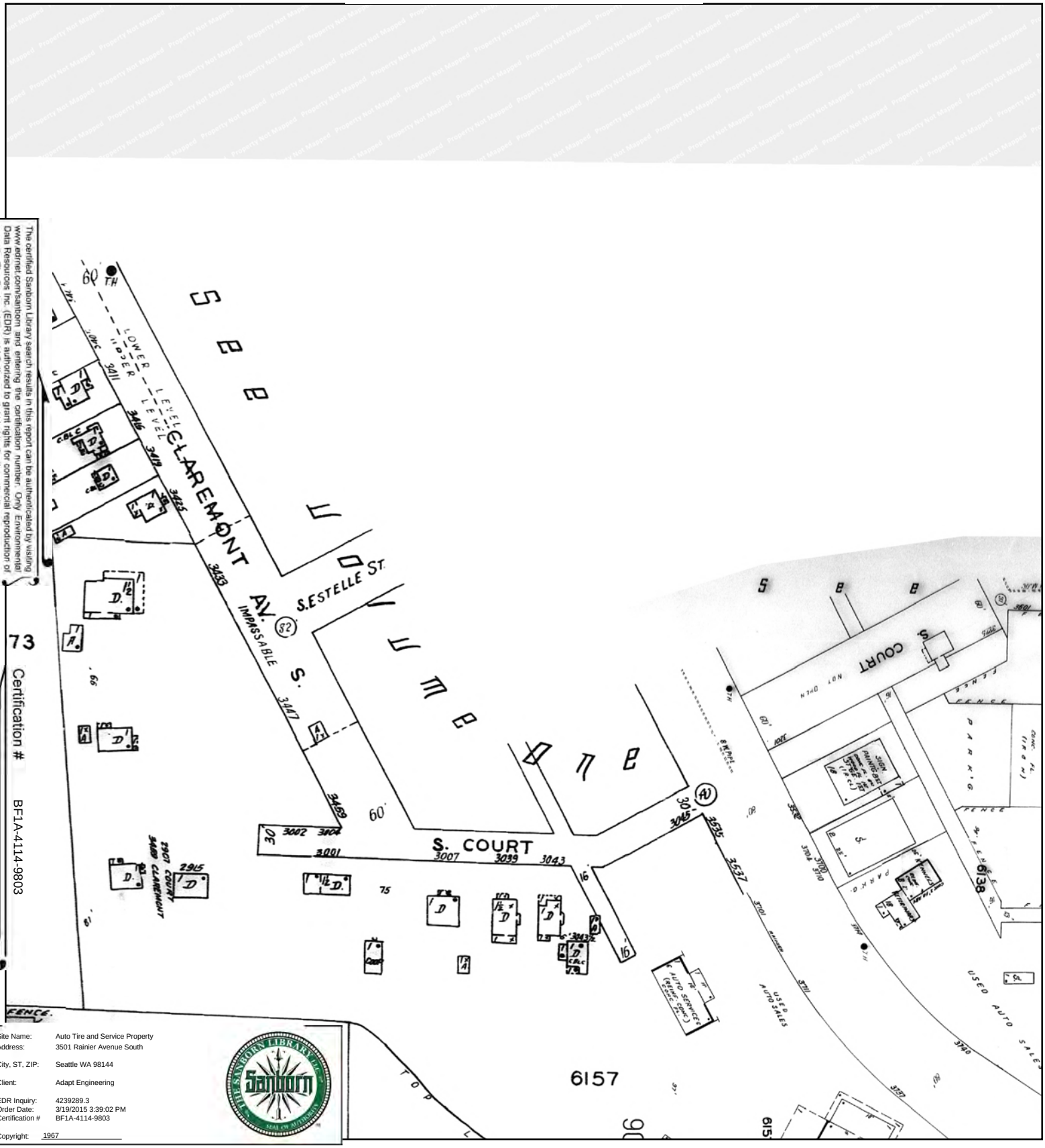


The certified Sanborn Library search results in this report can be authenticated by visiting www.edrnet.com/sanborn and entering the certification number. Only Environmental Data Resources Inc. (EDR) is authorized to grant rights for commercial reproduction of maps by The Sanborn Library LLC, the copyright holder for the collection.

73

Certification # BF1A-4114-9803

| | |
|---|---|
| Site Name: | Auto Tire and Service Property |
| Address: | 3501 Rainier Avenue South |
| City, ST, ZIP: | Seattle WA 98144 |
| Client: | Adapt Engineering |
| EDR Inquiry: | 4239289.3 |
| Order Date: | 3/19/2015 3:39:02 PM |
| Certification # | BF1A-4114-9803 |
| Copyright: | 1967 |

This Certified Sanborn Map combines the following sheets.
Outlined areas indicate map sheets within the collection.

0 Feet 150 300 600

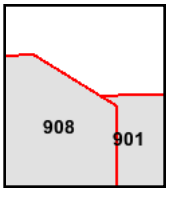


Volume 9, Sheet 901
Volume 9, Sheet 908

N

# 1950 Certified Sanborn Map

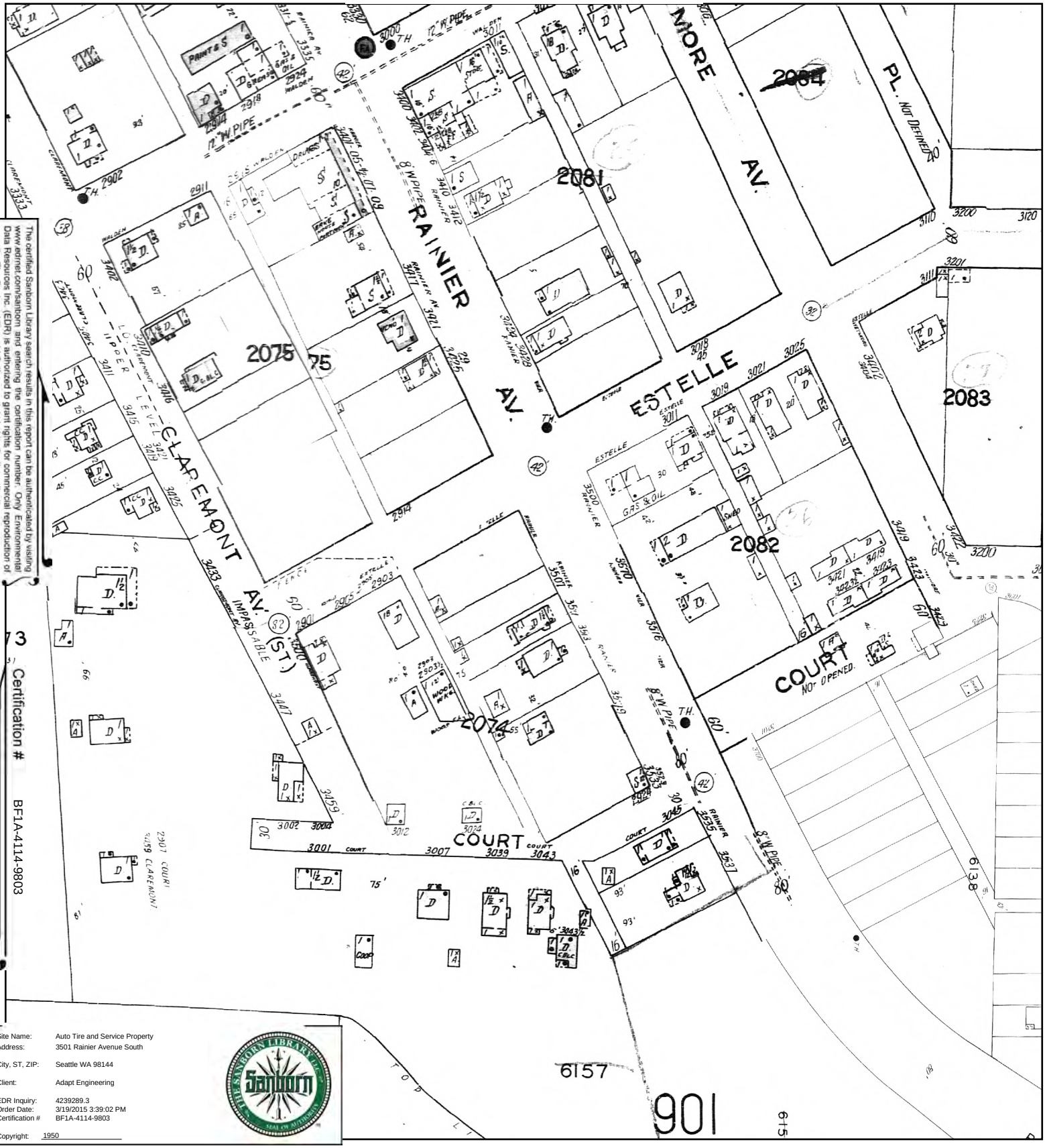


The certified Sanborn Library search results in this report can be authenticated by visiting www.edrnet.com/sanborn and entering the certification number. Only Environmental Data Resources Inc. (EDR) is authorized to grant rights for commercial reproduction of maps by The Sanborn Library LLC, the copyright holder for the collection.

Certification # BF1A-4114-9803

| | |
|---|---|
| Site Name: | Auto Tire and Service Property |
| Address: | 3501 Rainier Avenue South |
| City, ST, ZIP: | Seattle WA 98144 |
| Client: | Adapt Engineering |
| EDR Inquiry: | 4239289.3 |
| Order Date: | 3/19/2015 3:39:02 PM |
| Certification # | BF1A-4114-9803 |
| Copyright: | 1950 |

This Certified Sanborn Map combines the following sheets.
Outlined areas indicate map sheets within the collection.

0 Feet 150 300 600

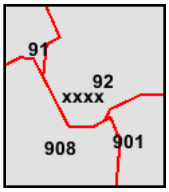


Volume 9, Sheet 901
Volume 9, Sheet 908
Volume 1, Sheet xxxx
Volume 1, Sheet 91
Volume 1, Sheet 92

N

# 1929 Certified Sanborn Map

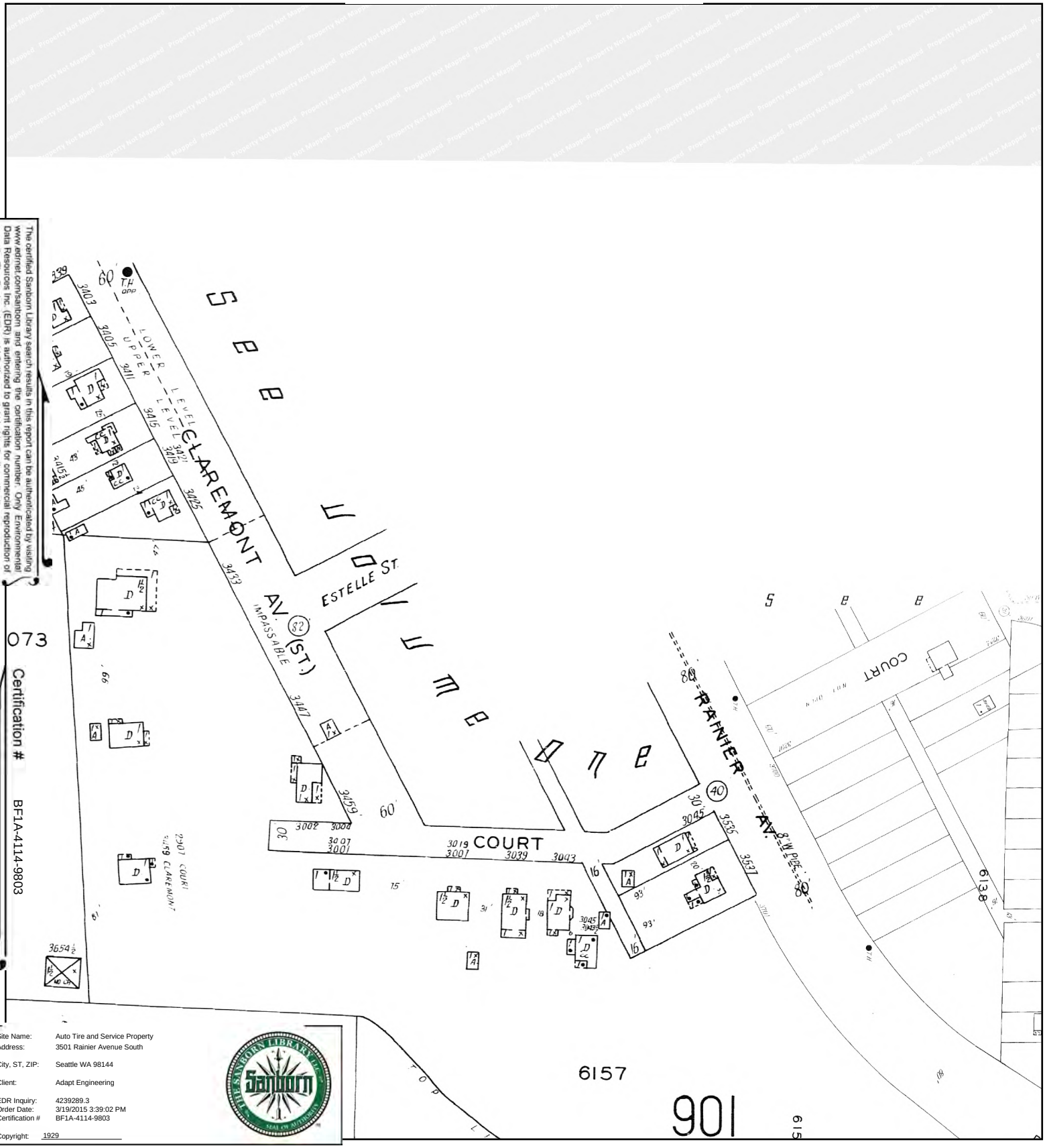


The certified Sanborn Library search results in this report can be authenticated by visiting www.edrnet.com/sanborn and entering the certification number. Only Environmental Data Resources Inc. (EDR) is authorized to grant rights for commercial reproduction of maps by The Sanborn Library LLC, the copyright holder for the collection.

Certification # BF1A-4114-9803

Site Name: Auto Tire and Service Property
Address: 3501 Rainier Avenue South
City, ST, ZIP: Seattle WA 98144
Client: Adapt Engineering
EDR Inquiry: 4239289.3
Order Date: 3/19/2015 3:39:02 PM
Certification # BF1A-4114-9803
Copyright: 1929

This Certified Sanborn Map combines the following sheets.
Outlined areas indicate map sheets within the collection.

0 Feet 150 300 600

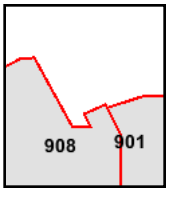


Volume 9, Sheet 901
Volume 9, Sheet 908

N

# 1917 Certified Sanborn Map

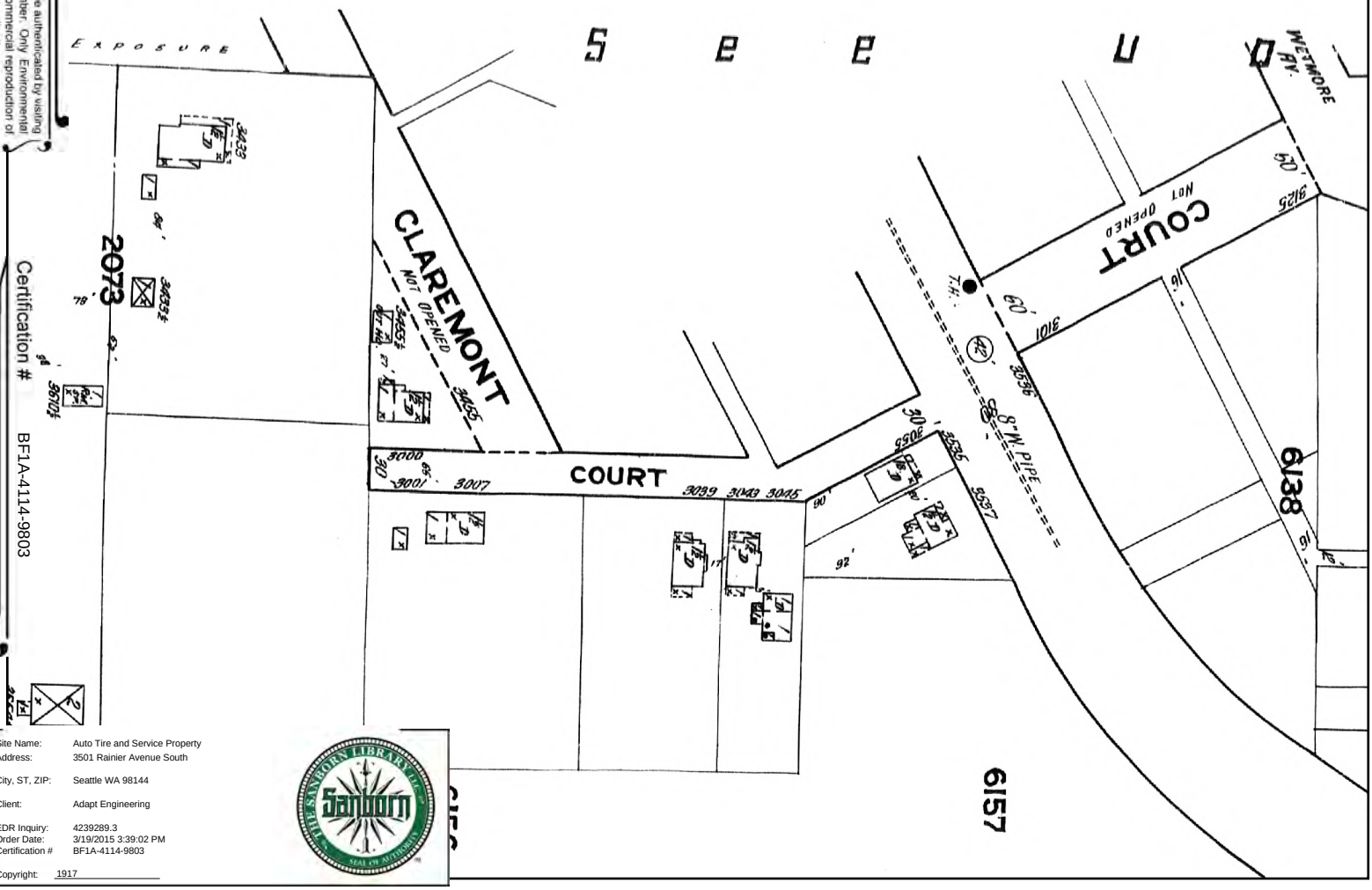


The certified Sanborn Library search results in this report can be authenticated by visiting www.edrnet.com/sanborn and entering the certification number. Only Environmental Data Resources Inc. (EDR) is authorized to grant rights for commercial reproduction of maps by The Sanborn Library LLC, the copyright holder for the collection.

Certification # BF1A-4114-9803

| | |
|---|---|
| Site Name: | Auto Tire and Service Property |
| Address: | 3501 Rainier Avenue South |
| City, ST, ZIP: | Seattle WA 98144 |
| Client: | Adapt Engineering |
| EDR Inquiry: | 4239289.3 |
| Order Date: | 3/19/2015 3:39:02 PM |
| Certification # | BF1A-4114-9803 |
| Copyright: | 1917 |

This Certified Sanborn Map combines the following sheets. Outlined areas indicate map sheets within the collection.

0 Feet 150 300 600

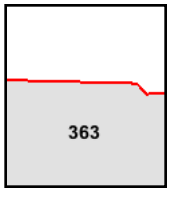


Volume 3, Sheet 363

N

# 1916 Certified Sanborn Map

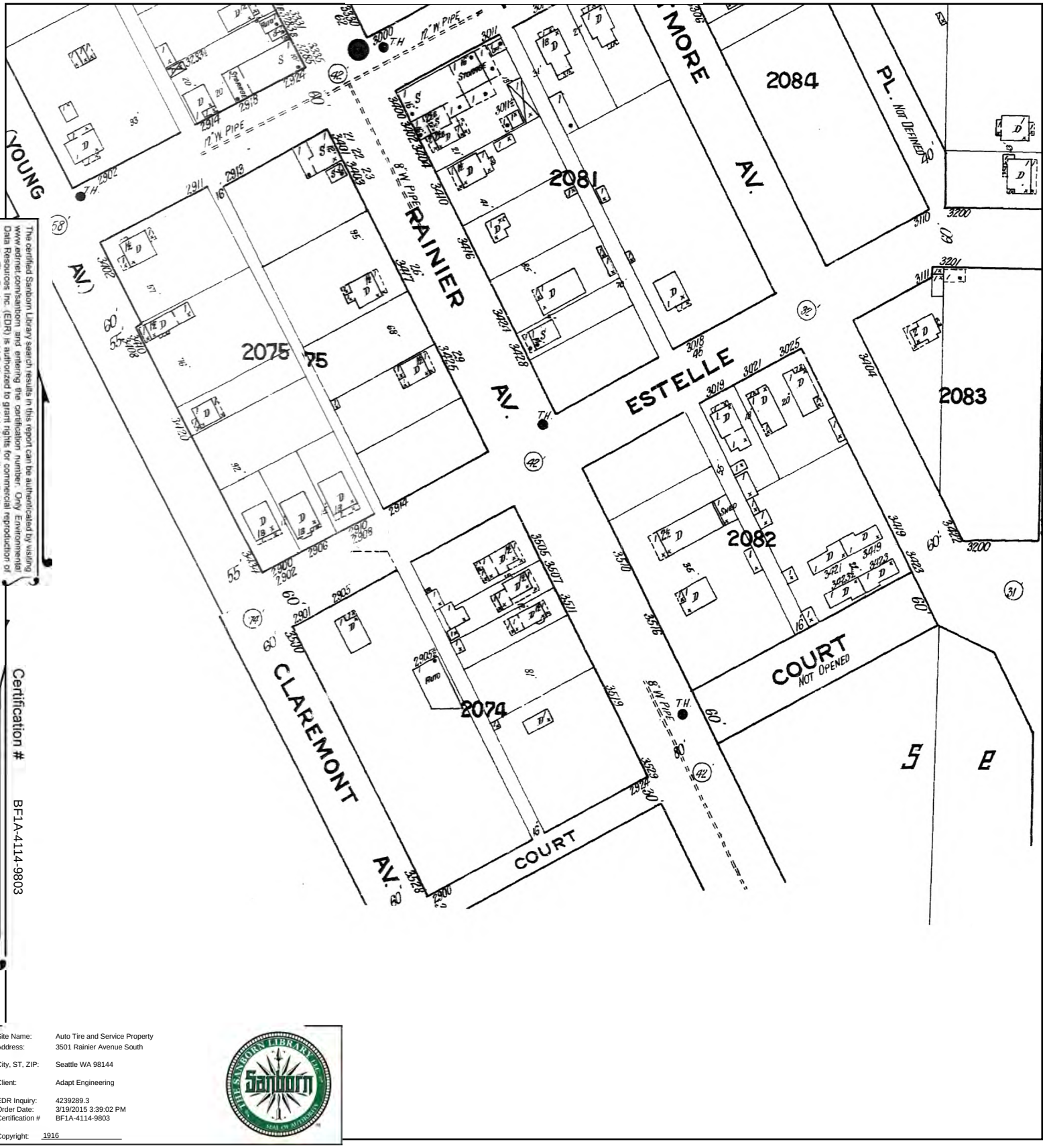


The certified Sanborn Library search results in this report can be authenticated by visiting www.edrnet.com/sanborn and entering the certification number. Only Environmental Data Resources Inc. (EDR) is authorized to grant rights for commercial reproduction of maps by The Sanborn Library LLC, the copyright holder for the collection.

Certification # BF1A-4114-9803

Site Name: Auto Tire and Service Property
Address: 3501 Rainier Avenue South
City, ST, ZIP: Seattle WA 98144
Client: Adapt Engineering
EDR Inquiry: 4239289.3
Order Date: 3/19/2015 3:39:02 PM
Certification # BF1A-4114-9803
Copyright: 1916

This Certified Sanborn Map combines the following sheets.
Outlined areas indicate map sheets within the collection.

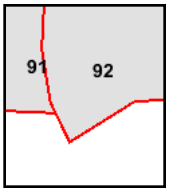


Volume 1, Sheet 91
Volume 1, Sheet 92

0 Feet 150 300 600

N

# 1904 Certified Sanborn Map

The certified Sanborn Library search results in this report can be authenticated by visiting www.edrnet.com/sanborn and entering the certification number. Only Environmental Data Resources Inc. (EDR) is authorized to grant rights for commercial reproduction of maps by The Sanborn Library LLC, the copyright holder for the collection.

Certification # BF1A-4114-9803

Site Name: Auto Tire and Service Property
Address: 3501 Rainier Avenue South
City, ST, ZIP: Seattle WA 98144
Client: Adapt Engineering
EDR Inquiry: 4239289.3
Order Date: 3/19/2015 3:39:02 PM
Certification # BF1A-4114-9803
Copyright: 1904

This Certified Sanborn Map combines the following sheets.
Outlined areas indicate map sheets within the collection.

0 Feet 150 300 600

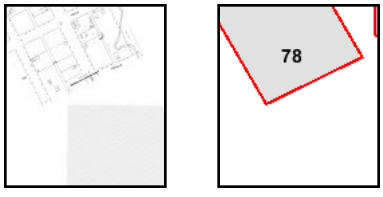


Volume 1, Sheet 78

N

# APPENDIX F

# EDR RADIUS MAP REPORT

**Auto Tire and Service Property**
3501 Rainier Avenue South
Seattle, WA 98144

Inquiry Number: 4239289.2s
March 19, 2015

# The EDR Radius Map™ Report

EDR® Environmental Data Resources Inc

6 Armstrong Road, 4th floor
Shelton, CT 06484
Toll Free: 800.352.0050
www.edrnet.com

# TABLE OF CONTENTS


| SECTION | PAGE |
|---|---|
| Executive Summary | ES1 |
| Overview Map | 2 |
| Detail Map | 3 |
| Map Findings Summary | 4 |
| Map Findings | 8 |
| Orphan Summary | 454 |
| Government Records Searched/Data Currency Tracking | GR-1 |

**GEOCHECK ADDENDUM**

**GeoCheck - Not Requested**


***Thank you for your business.***
Please contact EDR at 1-800-352-0050
with any questions or comments.


**Disclaimer - Copyright and Trademark Notice**

This Report contains certain information obtained from a variety of public and other sources reasonably available to Environmental Data Resources, Inc. It cannot be concluded from this Report that coverage information for the target and surrounding properties does not exist from other sources. **NO WARRANTY EXPRESSED OR IMPLIED, IS MADE WHATSOEVER IN CONNECTION WITH THIS REPORT. ENVIRONMENTAL DATA RESOURCES, INC. SPECIFICALLY DISCLAIMS THE MAKING OF ANY SUCH WARRANTIES, INCLUDING WITHOUT LIMITATION, MERCHANTABILITY OR FITNESS FOR A PARTICULAR USE OR PURPOSE. ALL RISK IS ASSUMED BY THE USER. IN NO EVENT SHALL ENVIRONMENTAL DATA RESOURCES, INC. BE LIABLE TO ANYONE, WHETHER ARISING OUT OF ERRORS OR OMISSIONS, NEGLIGENCE, ACCIDENT OR ANY OTHER CAUSE, FOR ANY LOSS OF DAMAGE, INCLUDING, WITHOUT LIMITATION, SPECIAL, INCIDENTAL, CONSEQUENTIAL, OR EXEMPLARY DAMAGES. ANY LIABILITY ON THE PART OF ENVIRONMENTAL DATA RESOURCES, INC. IS STRICTLY LIMITED TO A REFUND OF THE AMOUNT PAID FOR THIS REPORT.** Purchaser accepts this Report "AS IS". Any analyses, estimates, ratings, environmental risk levels or risk codes provided in this Report are provided for illustrative purposes only, and are not intended to provide, nor should they be interpreted as providing any facts regarding, or prediction or forecast of, any environmental risk for any property. Only a Phase I Environmental Site Assessment performed by an environmental professional can provide information regarding the environmental risk for any property. Additionally, the information provided in this Report is not to be construed as legal advice.

Copyright 2015 by Environmental Data Resources, Inc. All rights reserved. Reproduction in any media or format, in whole or in part, of any report or map of Environmental Data Resources, Inc., or its affiliates, is prohibited without prior written permission.

EDR and its logos (including Sanborn and Sanborn Map) are trademarks of Environmental Data Resources, Inc. or its affiliates. All other trademarks used herein are the property of their respective owners.

# EXECUTIVE SUMMARY

A search of available environmental records was conducted by Environmental Data Resources, Inc (EDR). The report was designed to assist parties seeking to meet the search requirements of EPA's Standards and Practices for All Appropriate Inquiries (40 CFR Part 312), the ASTM Standard Practice for Environmental Site Assessments (E 1527-13) or custom requirements developed for the evaluation of environmental risk associated with a parcel of real estate.

## TARGET PROPERTY INFORMATION

### ADDRESS

3501 RAINIER AVENUE SOUTH
KING County, WA 98144

### COORDINATES

| | |
|---|---|
| Latitude (North): | 47.5716000 - 47° 34' 17.76'' |
| Longitude (West): | 122.2934000 - 122° 17' 36.24'' |
| Universal Tranverse Mercator: | Zone 10 |
| UTM X (Meters): | 553145.6 |
| UTM Y (Meters): | 5268710.5 |
| Elevation: | 48 ft. above sea level |

### USGS TOPOGRAPHIC MAP ASSOCIATED WITH TARGET PROPERTY

| | |
|---|---|
| Target Property Map: | 47122-E3 SEATTLE SOUTH, WA |
| Most Recent Revision: | 1983 |

### AERIAL PHOTOGRAPHY IN THIS REPORT

| | |
|---|---|
| Portions of Photo from: | 20110826 |
| Source: | USDA |

### TARGET PROPERTY SEARCH RESULTS

The target property was identified in the following records. For more information on this property see page 8 of the attached EDR Radius Map report:

| Site | Database(s) | EPA ID |
|---|---|---|
| 3501 RAINIER AVE S<br>3501 RAINIER AVE S<br>SEATTLE, WA 98144 | EDR US Hist Auto Stat | N/A |

# EXECUTIVE SUMMARY

**DATABASES WITH NO MAPPED SITES**

No mapped sites were found in EDR's search of available ("reasonably ascertainable ") government records either on the target property or within the search radius around the target property for the following databases:

**STANDARD ENVIRONMENTAL RECORDS**

***Federal NPL site list***

NPL ---------- National Priority List
Proposed NPL ---------- Proposed National Priority List Sites
NPL LIENS ---------- Federal Superfund Liens

***Federal Delisted NPL site list***

Delisted NPL ---------- National Priority List Deletions

***Federal CERCLIS list***

FEDERAL FACILITY ---------- Federal Facility Site Information listing

***Federal CERCLIS NFRAP site List***

CERC-NFRAP ---------- CERCLIS No Further Remedial Action Planned

***Federal RCRA CORRACTS facilities list***

CORRACTS ---------- Corrective Action Report

***Federal RCRA non-CORRACTS TSD facilities list***

RCRA-TSDF ---------- RCRA - Treatment, Storage and Disposal

***Federal RCRA generators list***

RCRA-LQG ---------- RCRA - Large Quantity Generators
RCRA-SQG ---------- RCRA - Small Quantity Generators

***Federal institutional controls / engineering controls registries***

US ENG CONTROLS ---------- Engineering Controls Sites List
US INST CONTROL ---------- Sites with Institutional Controls
LUCIS ---------- Land Use Control Information System

***Federal ERNS list***

ERNS ---------- Emergency Response Notification System

***State and tribal landfill and/or solid waste disposal site lists***

SWF/LF ---------- Solid Waste Facility Database

***State and tribal leaking storage tank lists***

INDIAN LUST ---------- Leaking Underground Storage Tanks on Indian Land

# EXECUTIVE SUMMARY

***State and tribal registered storage tank lists***

AST ---------- Aboveground Storage Tank Locations
INDIAN UST ---------- Underground Storage Tanks on Indian Land
FEMA UST ---------- Underground Storage Tank Listing

***State and tribal institutional control / engineering control registries***

INST CONTROL ---------- Institutional Control Site List

***State and tribal voluntary cleanup sites***

INDIAN VCP ---------- Voluntary Cleanup Priority Listing

**ADDITIONAL ENVIRONMENTAL RECORDS**

***Local Lists of Landfill / Solid Waste Disposal Sites***

DEBRIS REGION 9 ---------- Torres Martinez Reservation Illegal Dump Site Locations
ODI ---------- Open Dump Inventory
SWRCY ---------- Recycling Facility List
SWTIRE ---------- Solid Waste Tire Facilities
INDIAN ODI ---------- Report on the Status of Open Dumps on Indian Lands

***Local Lists of Hazardous waste / Contaminated Sites***

US CDL ---------- Clandestine Drug Labs
CDL ---------- Clandestine Drug Lab Contaminated Site List
HIST CDL ---------- List of Sites Contaminated by Clandestine Drug Labs
US HIST CDL ---------- National Clandestine Laboratory Register

***Local Land Records***

LIENS 2 ---------- CERCLA Lien Information

***Records of Emergency Release Reports***

HMIRS ---------- Hazardous Materials Information Reporting System
SPILLS ---------- Reported Spills
SPILLS 90 ---------- SPILLS 90 data from FirstSearch

***Other Ascertainable Records***

DOT OPS ---------- Incident and Accident Data
DOD ---------- Department of Defense Sites
FUDS ---------- Formerly Used Defense Sites
CONSENT ---------- Superfund (CERCLA) Consent Decrees
ROD ---------- Records Of Decision
UMTRA ---------- Uranium Mill Tailings Sites
US MINES ---------- Mines Master Index File
TRIS ---------- Toxic Chemical Release Inventory System
TSCA ---------- Toxic Substances Control Act
FTTS ---------- FIFRA/ TSCA Tracking System - FIFRA (Federal Insecticide, Fungicide, & Rodenticide Act)/TSCA (Toxic Substances Control Act)

HIST FTTS FIFRA/TSCA Tracking System Administrative Case Listing
SSTS Section 7 Tracking Systems
ICIS Integrated Compliance Information System
PADS PCB Activity Database System
MLTS Material Licensing Tracking System
RADINFO Radiation Information Database
FINDS Facility Index System/Facility Registry System
RAATS RCRA Administrative Action Tracking System
RMP Risk Management Plans
UIC Underground Injection Wells Listing
DRYCLEANERS Drycleaner List
NPDES Water Quality Permit System Data
AIRS Washington Emissions Data System
Inactive Drycleaners Inactive Drycleaners
INDIAN RESERV Indian Reservations
SCRD DRYCLEANERS State Coalition for Remediation of Drycleaners Listing
LEAD SMELTERS Lead Smelter Sites
US AIRS Aerometric Information Retrieval System Facility Subsystem
PRP Potentially Responsible Parties
COAL ASH EPA Coal Combustion Residues Surface Impoundments List
Financial Assurance Financial Assurance Information Listing
PCB TRANSFORMER PCB Transformer Registration Database
COAL ASH DOE Steam-Electric Plant Operation Data
US FIN ASSUR Financial Assurance Information
EPA WATCH LIST EPA WATCH LIST
2020 COR ACTION 2020 Corrective Action Program List
COAL ASH Coal Ash Disposal Site Listing

**EDR HIGH RISK HISTORICAL RECORDS**

***EDR Exclusive Records***

EDR MGP EDR Proprietary Manufactured Gas Plants

**EDR RECOVERED GOVERNMENT ARCHIVES**

***Exclusive Recovered Govt. Archives***

RGA HWS Recovered Government Archive State Hazardous Waste Facilities List
RGA LF Recovered Government Archive Solid Waste Facilities List
RGA LUST Recovered Government Archive Leaking Underground Storage Tank

**SURROUNDING SITES: SEARCH RESULTS**

Surrounding sites were identified in the following databases.

Elevations have been determined from the USGS Digital Elevation Model and should be evaluated on a relative (not an absolute) basis. Relative elevation information between sites of close proximity should be field verified. Sites with an elevation equal to or higher than the target property have been differentiated below from sites with an elevation lower than the target property.
Page numbers and map identification numbers refer to the EDR Radius Map report where detailed data on individual sites can be reviewed.

Sites listed in ***bold italics*** are in multiple databases.

Unmappable (orphan) sites are not considered in the foregoing analysis.

# EXECUTIVE SUMMARY

**STANDARD ENVIRONMENTAL RECORDS**

***Federal CERCLIS list***

CERCLIS: The Comprehensive Environmental Response, Compensation and Liability Information System contains data on potentially hazardous waste sites that have been reported to the USEPA by states, municipalities, private companies and private persons, pursuant to Section 103 of the Comprehensive Environmental Response, Compensation and Liability Act (CERCLA). CERCLIS contains sites which are either proposed to or on the National Priorities List (NPL) and sites which are in the screening and assessment phase for possible inclusion on the NPL.

A review of the CERCLIS list, as provided by EDR, and dated 10/25/2013 has revealed that there is 1 CERCLIS site within approximately 0.5 miles of the target property.

| Lower Elevation | Address | Direction / Distance | Map ID | Page |
|---|---|---|---|---|
| DARIGOLD AMMONIA RELEASE | 4058 RAINIER AVE SOUTH | SSE 1/4 - 1/2 (0.378 mi.) | R74 | 239 |

***Federal RCRA generators list***

RCRA-CESQG: RCRAInfo is EPA's comprehensive information system, providing access to data supporting the Resource Conservation and Recovery Act (RCRA) of 1976 and the Hazardous and Solid Waste Amendments (HSWA) of 1984. The database includes selective information on sites which generate, transport, store, treat and/or dispose of hazardous waste as defined by the Resource Conservation and Recovery Act (RCRA). Conditionally exempt small quantity generators (CESQGs) generate less than 100 kg of hazardous waste, or less than 1 kg of acutely hazardous waste per month.

A review of the RCRA-CESQG list, as provided by EDR, and dated 12/09/2014 has revealed that there is 1 RCRA-CESQG site within approximately 0.25 miles of the target property.

| Lower Elevation | Address | Direction / Distance | Map ID | Page |
|---|---|---|---|---|
| ***LONGS DRUG STORE 445*** | ***3820 RAINIER AVE S*** | ***SE 1/8 - 1/4 (0.194 mi.)*** | ***L47*** | ***179*** |

***State- and tribal - equivalent NPL***

HSL: The Hazardous Sites List is a subset of the CSCSL Report. It includes sites which have been assessed and ranked using the Washington Ranking Method (WARM).

A review of the HSL list, as provided by EDR, and dated 08/27/2014 has revealed that there is 1 HSL site within approximately 1 mile of the target property.

| Lower Elevation | Address | Direction / Distance | Map ID | Page |
|---|---|---|---|---|
| ***RAINIER MALL*** | ***4208 RAINIER AVE S*** | ***SSE 1/4 - 1/2 (0.473 mi.)*** | ***85*** | ***353*** |
| Facility Type: Hazardous Sites List | | | | |

***State- and tribal - equivalent CERCLIS***

CSCSL: The State Hazardous Waste Sites records are the states' equivalent to CERCLIS. These sites may or may not already be listed on the federal CERCLIS list. Priority sites planned for cleanup using state funds (state equivalent of Superfund) are identified along with sites where cleanup will be paid for by potentially responsible parties. The data come from the Department of Ecology's Confirmed & Suspected Contaminated Sites List.

A review of the CSCSL list, as provided by EDR, and dated 01/20/2015 has revealed that there are 21 CSCSL sites within approximately 1 mile of the target property.

| Equal/Higher Elevation | Address | Direction / Distance | Map ID | Page |
|---|---|---|---|---|
| *CEDERSTRAND PROPERTY* | *3817 MARTIN LUTHER KING* | *SW 1/8 - 1/4 (0.226 mi.)* | *57* | *203* |
| *MLK PROPERTY* | *3801 3807 MARTIN LUTHER* | *SW 1/8 - 1/4 (0.248 mi.)* | *66* | *210* |
| *3A INDUSTRIES INC* | *3101 MARTIN LUTHER KING* | *NNW 1/4 - 1/2 (0.337 mi.)* | *73* | *237* |
| *SHOWERS OF BLESSING CHURCH* | *4048 MARTIN LUTHER KING* | *SSW 1/4 - 1/2 (0.390 mi.)* | *78* | *285* |
| *CECIL LEUNG* | *3005 RAINIER AVE S* | *NNW 1/4 - 1/2 (0.404 mi.)* | *S79* | *296* |
| *ALLIED DOMECQ* | *2921 MARTIN LUTHER KING* | *NNW 1/4 - 1/2 (0.407 mi.)* | *81* | *308* |
| *MOUNT BAKER CLEANERS* | *2864 S MCCLELLAN ST* | *NNW 1/4 - 1/2 (0.478 mi.)* | *88* | *358* |
| *PHILLIPS 66/070644* | *2800 MARTIN LUTHER KING* | *NNW 1/4 - 1/2 (0.481 mi.)* | *V89* | *366* |
| *CHEVRON USA INC 90333* | *2802 RAINIER AVE S* | *NNW 1/2 - 1 (0.514 mi.)* | *92* | *383* |
| *SEATTLE HOUSING AUTHORITY MLK* | *4561 MARTIN LUTHER KING* | *S 1/2 - 1 (0.640 mi.)* | *93* | *408* |
| *DEENY CONSTRUCTION COMPANY INC* | *2545 RAINIER AVE S* | *NNW 1/2 - 1 (0.690 mi.)* | *W94* | *412* |
| *U-HAUL CO RAINIER AVENUE 57* | *2515 RAINIER AVE S* | *NNW 1/2 - 1 (0.710 mi.)* | *W95* | *423* |
| *PAINE ELECTRONIC MFG FACILITY* | *2401 S BAYVIEW ST* | *NNW 1/2 - 1 (0.754 mi.)* | *96* | *429* |
| *CLAYTON VW REPAIR* | *4709 MARTIN LUTHER KING* | *S 1/2 - 1 (0.761 mi.)* | *97* | *433* |
| *VALLEY MARKET* | *2338 RAINIER AVE S* | *NNW 1/2 - 1 (0.820 mi.)* | *98* | *447* |

| Lower Elevation | Address | Direction / Distance | Map ID | Page |
|---|---|---|---|---|
| *RAINIER COURT ASSOCIATES 2002-* | *3700 RAINIER AVE S* | *SE 0 - 1/8 (0.097 mi.)* | *D12* | *15* |
| *DALEYS DUMP TRUCK SERVICE INC* | *3646 33RD S* | *ESE 0 - 1/8 (0.116 mi.)* | *F22* | *106* |
| *RAINIER PLAZA SEATTLE* | *3800 3820 RAINIER AVE S* | *SE 1/8 - 1/4 (0.199 mi.)* | *L54* | *201* |
| *DARIGOLD INC RAINIER AVE S* | *4058 RAINIER AVE S* | *SSE 1/4 - 1/2 (0.378 mi.)* | *R76* | *253* |
| *RAINIER MALL* | *4208 RAINIER AVE S* | *SSE 1/4 - 1/2 (0.473 mi.)* | *85* | *353* |
| *GENESEE LANDFILL* | *GENESEE ST & 43RD AVE S* | *SE 1/2 - 1 (0.830 mi.)* | *99* | *451* |

***State and tribal leaking storage tank lists***

LUST: The Leaking Underground Storage Tank Incident Reports contain an inventory of reported leaking underground storage tank incidents. The data come from the Department of Ecology's Leaking Underground Storage Tanks Site List.

A review of the LUST list, as provided by EDR, and dated 02/18/2015 has revealed that there are 6 LUST sites within approximately 0.5 miles of the target property.

| Equal/Higher Elevation | Address | Direction / Distance | Map ID | Page |
|---|---|---|---|---|
| *SHOWERS OF BLESSING CHURCH* | *4048 MARTIN LUTHER KING* | *SSW 1/4 - 1/2 (0.390 mi.)* | *78* | *285* |
| *CECIL LEUNG* | *3005 RAINIER AVE S* | *NNW 1/4 - 1/2 (0.404 mi.)* | *S79* | *296* |
| *ALLIED DOMECQ* | *2921 MARTIN LUTHER KING* | *NNW 1/4 - 1/2 (0.407 mi.)* | *81* | *308* |
| *PHILLIPS 66/070644* | *2800 MARTIN LUTHER KING* | *NNW 1/4 - 1/2 (0.481 mi.)* | *V89* | *366* |

| Lower Elevation | Address | Direction / Distance | Map ID | Page |
|---|---|---|---|---|
| *DALEYS DUMP TRUCK SERVICE INC* | *3646 33RD S* | *ESE 0 - 1/8 (0.116 mi.)* | *F22* | *106* |

| Lower Elevation | Address | Direction / Distance | Map ID | Page |
|---|---|---|---|---|
| ***DARIGOLD INC RAINIER AVE S*** | ***4058 RAINIER AVE S*** | ***SSE 1/4 - 1/2 (0.378 mi.)*** | ***R76*** | ***253*** |

***State and tribal registered storage tank lists***

UST: The Underground Storage Tank database contains registered USTs. USTs are regulated under Subtitle I of the Resource Conservation and Recovery Act (RCRA). The data come from the Department of Ecology's Statewide UST Site/Tank Report.

A review of the UST list, as provided by EDR, and dated 02/24/2015 has revealed that there are 5 UST sites within approximately 0.25 miles of the target property.

| Equal/Higher Elevation | Address | Direction / Distance | Map ID | Page |
|---|---|---|---|---|
| ***CHUBBY & TUBBY'S*** | ***3333 RAINIER AVE S*** | ***NNW 0 - 1/8 (0.104 mi.)*** | ***E16*** | ***23*** |
| ***TIME STATION 234*** | ***3601 MARTIN LUTHER KING*** | ***W 1/8 - 1/4 (0.171 mi.)*** | ***32*** | ***119*** |

| Lower Elevation | Address | Direction / Distance | Map ID | Page |
|---|---|---|---|---|
| CITY ELECTRIC INC | 3700 RAINIER AVE S | SE 0 - 1/8 (0.097 mi.) | D13 | 19 |
| ***DALEYS DUMP TRUCK SERVICE INC*** | ***3646 33RD S*** | ***ESE 0 - 1/8 (0.116 mi.)*** | ***F22*** | ***106*** |
| WTD - RAINER PUMP STATION | 3761 RAINIER AVE S | SE 1/8 - 1/4 (0.126 mi.) | G24 | 114 |

***State and tribal voluntary cleanup sites***

VCP: Sites that have entered either the Voluntary Cleanup Program or its predecessor Independent Remedial Action Program.

A review of the VCP list, as provided by EDR, and dated 01/20/2015 has revealed that there are 9 VCP sites within approximately 0.5 miles of the target property.

| Equal/Higher Elevation | Address | Direction / Distance | Map ID | Page |
|---|---|---|---|---|
| ***CHUBBY & TUBBYS*** | ***3333 RAINIER AVE S*** | ***NNW 0 - 1/8 (0.104 mi.)*** | ***E18*** | ***39*** |
| ***TIME STATION 234*** | ***3601 MARTIN LUTHER KING*** | ***W 1/8 - 1/4 (0.171 mi.)*** | ***32*** | ***119*** |
| ***CEDERSTRAND PROPERTY*** | ***3817 MARTIN LUTHER KING*** | ***SW 1/8 - 1/4 (0.226 mi.)*** | ***57*** | ***203*** |
| ***MLK PROPERTY*** | ***3801 3807 MARTIN LUTHER*** | ***SW 1/8 - 1/4 (0.248 mi.)*** | ***66*** | ***210*** |
| ***SHOWERS OF BLESSING CHURCH*** | ***4048 MARTIN LUTHER KING*** | ***SSW 1/4 - 1/2 (0.390 mi.)*** | ***78*** | ***285*** |
| ***CECIL LEUNG*** | ***3005 RAINIER AVE S*** | ***NNW 1/4 - 1/2 (0.404 mi.)*** | ***S79*** | ***296*** |
| ***ALLIED DOMECQ*** | ***2921 MARTIN LUTHER KING*** | ***NNW 1/4 - 1/2 (0.407 mi.)*** | ***81*** | ***308*** |
| ***PHILLIPS 66/070644*** | ***2800 MARTIN LUTHER KING*** | ***NNW 1/4 - 1/2 (0.481 mi.)*** | ***V89*** | ***366*** |

| Lower Elevation | Address | Direction / Distance | Map ID | Page |
|---|---|---|---|---|
| ***RAINIER COURT ASSOCIATES 2002-*** | ***3700 RAINIER AVE S*** | ***SE 0 - 1/8 (0.097 mi.)*** | ***D12*** | ***15*** |

# EXECUTIVE SUMMARY

ICR: These are remedial action reports Ecology has received from either the owner or operator of the site. These actions have been conducted without department oversight or approval and are not under an order or decree.

A review of the ICR list, as provided by EDR, and dated 12/01/2002 has revealed that there are 9 ICR sites within approximately 0.5 miles of the target property.

| Equal/Higher Elevation | Address | Direction / Distance | Map ID | Page |
|---|---|---|---|---|
| ***CHUBBY & TUBBY'S*** | ***3333 RAINIER AVE S*** | ***NNW 0 - 1/8 (0.104 mi.)*** | ***E16*** | ***23*** |
| BEACON MARKET | 3219 MARTIN LUTHER KING | NW 1/4 - 1/2 (0.279 mi.) | Q70 | 217 |
| IMPERIAL RICHFIELD | 3005 RAINIER AVE. S. | NNW 1/4 - 1/2 (0.404 mi.) | S80 | 308 |
| RAINIER FIRESTONE TIRE STORE A | 2915 RAINIER AVE. S. | NNW 1/4 - 1/2 (0.444 mi.) | T82 | 323 |
| MOUNT BAKER APARTMENTS | 2900 S. MCCLELLAN ST. | N 1/4 - 1/2 (0.474 mi.) | U87 | 358 |
| RESIDENTIAL UST | 3328 CASCADIA AVE. S. | ENE 1/4 - 1/2 (0.493 mi.) | 91 | 382 |

| Lower Elevation | Address | Direction / Distance | Map ID | Page |
|---|---|---|---|---|
| RAINIER VALLEY SQUARE | 3820 RAINIER AVE. S. | SE 1/8 - 1/4 (0.194 mi.) | L49 | 194 |
| RAINIER PLAZA | 3800 RAINIER AVE. S. | SE 1/8 - 1/4 (0.199 mi.) | L53 | 200 |
| ***DARIGOLD SEATTLE*** | ***4058 RAINIER AVE S*** | ***SSE 1/4 - 1/2 (0.378 mi.)*** | ***R75*** | ***240*** |

***State and tribal Brownfields sites***

BROWNFIELDS: A listing of brownfields sites included in the Confirmed & Suspected Sites Listing. Brownfields are abandoned, idle or underused commercial or industrial properties, where the expansion or redevelopment is hindered by real or perceived contamination. Brownfields vary in size, location, age, and past use -- they can be anything from a five-hundred acre automobile assembly plant to a small, abandoned corner gas station.

A review of the BROWNFIELDS list, as provided by EDR, and dated 01/20/2015 has revealed that there is 1 BROWNFIELDS site within approximately 0.5 miles of the target property.

| Lower Elevation | Address | Direction / Distance | Map ID | Page |
|---|---|---|---|---|
| ***RAINIER COURT ASSOCIATES 2002-*** | ***3700 RAINIER AVE S*** | ***SE 0 - 1/8 (0.097 mi.)*** | ***D12*** | ***15*** |

**ADDITIONAL ENVIRONMENTAL RECORDS**

***Local Brownfield lists***

US BROWNFIELDS: The EPA's listing of Brownfields properties from the Cleanups in My Community program, which provides information on Brownfields properties for which information is reported back to EPA, as well as areas served by Brownfields grant programs.

A review of the US BROWNFIELDS list, as provided by EDR, and dated 12/22/2014 has revealed that there are 6 US BROWNFIELDS sites within approximately 0.5 miles of the target property.

| Equal/Higher Elevation | Address | Direction / Distance | Map ID | Page |
|---|---|---|---|---|
| CHUBBY AND TUBBY | 3333 RAINIER AVENUE SOU | NNW 0 - 1/8 (0.104 mi.) | E17 | 25 |

| Lower Elevation | Address | Direction / Distance | Map ID | Page |
|---|---|---|---|---|
| ***COURTLAND PLACE AT RAINIER COU*** | ***3621 33RD AVE SOUTH*** | ***E 0 - 1/8 (0.111 mi.)*** | ***F19*** | ***42*** |

# EXECUTIVE SUMMARY

| Lower Elevation | Address | Direction / Distance | Map ID | Page |
|---|---|---|---|---|
| RAINIER COURT PHASE II THE DAK | 3634-33RD AVE SOUTH | ESE 0 - 1/8 (0.114 mi.) | F20 | 82 |
| BRLF 08 - RAINIER COURT III | 3605 34TH AVENUE SOUTH | ESE 1/8 - 1/4 (0.174 mi.) | J37 | 129 |
| RAINIER COURT PHASE IV (THE HO | 3612-3656 34TH AVE. SOU | ESE 1/8 - 1/4 (0.177 mi.) | J39 | 166 |
| ***RAINIER COURT PARCEL O*** | ***3616 34TH AVENUE S*** | ***ESE 1/8 - 1/4 (0.178 mi.)*** | ***J42*** | ***173*** |

***Local Lists of Hazardous waste / Contaminated Sites***

ALLSITES: Information on facilities and sites of interest to the Department of Ecology.

A review of the ALLSITES list, as provided by EDR, and dated 02/03/2015 has revealed that there are 36 ALLSITES sites within approximately 0.5 miles of the target property.

| Equal/Higher Elevation | Address | Direction / Distance | Map ID | Page |
|---|---|---|---|---|
| ***CHUBBY & TUBBYS*** | ***3333 RAINIER AVE S*** | ***NNW 0 - 1/8 (0.104 mi.)*** | ***E18*** | ***39*** |
| CHARLESTOWN DRUG | W SIDE S CHARLESTOWN ST | SSE 1/8 - 1/4 (0.166 mi.) | H29 | 117 |
| ***TIME STATION 234*** | ***3601 MARTIN LUTHER KING*** | ***W 1/8 - 1/4 (0.171 mi.)*** | ***32*** | ***119*** |
| PHO BAC RESTAURANT | 3300 RAINIER AVE S | NNW 1/8 - 1/4 (0.173 mi.) | I36 | 129 |
| ***ASIAN COUNCELING & REFERRAL SE*** | ***3761 MARTIN LUTHER KING*** | ***WSW 1/8 - 1/4 (0.198 mi.)*** | ***K52*** | ***197*** |
| ***CEDERSTRAND PROPERTY*** | ***3817 MARTIN LUTHER KING*** | ***SW 1/8 - 1/4 (0.226 mi.)*** | ***57*** | ***203*** |
| ***3129 WETMORE S BARREL*** | ***3129 WETMORE AVE S ALON*** | ***N 1/8 - 1/4 (0.235 mi.)*** | ***60*** | ***205*** |
| ***EMPIRE INDUSTRIAL MFG CO INC*** | ***3212 CLAREMONT AVE S*** | ***NW 1/8 - 1/4 (0.237 mi.)*** | ***O63*** | ***207*** |
| VAN LOI | 3226 RAINIER AVE S | NNW 1/8 - 1/4 (0.240 mi.) | N65 | 209 |
| ***MLK PROPERTY*** | ***3801 3807 MARTIN LUTHER*** | ***SW 1/8 - 1/4 (0.248 mi.)*** | ***66*** | ***210*** |
| BEN THANH VIETNAMESE RESTAURAN | 2815 S HANFORD ST | NW 1/4 - 1/2 (0.256 mi.) | P67 | 211 |
| HAROLD L ORR | 3214 MARTIN LUTHER KING | NW 1/4 - 1/2 (0.275 mi.) | P68 | 211 |
| ***ESQUIRE CLEANERS*** | ***3219 MARTIN LUTHER KING*** | ***NW 1/4 - 1/2 (0.279 mi.)*** | ***Q69*** | ***212*** |
| 3A INDUSTRIES | 3201 MARTIN LUTHER KING | NW 1/4 - 1/2 (0.289 mi.) | Q71 | 218 |
| ***SEATTLE SCHOOL DIST 1 FRANKLIN*** | ***3013 S MT BAKER BLVD*** | ***N 1/4 - 1/2 (0.297 mi.)*** | ***72*** | ***218*** |
| ***3A INDUSTRIES INC*** | ***3101 MARTIN LUTHER KING*** | ***NNW 1/4 - 1/2 (0.337 mi.)*** | ***73*** | ***237*** |
| PHAM RESIDENCE | 4112 30TH AVE S | S 1/4 - 1/2 (0.380 mi.) | 77 | 280 |
| ***SHOWERS OF BLESSING CHURCH*** | ***4048 MARTIN LUTHER KING*** | ***SSW 1/4 - 1/2 (0.390 mi.)*** | ***78*** | ***285*** |
| ***CECIL LEUNG*** | ***3005 RAINIER AVE S*** | ***NNW 1/4 - 1/2 (0.404 mi.)*** | ***S79*** | ***296*** |
| ***ALLIED DOMECQ*** | ***2921 MARTIN LUTHER KING*** | ***NNW 1/4 - 1/2 (0.407 mi.)*** | ***81*** | ***308*** |
| ***FIRESTONE STORE 31A8*** | ***2915 RAINIER AVE*** | ***NNW 1/4 - 1/2 (0.444 mi.)*** | ***T83*** | ***323*** |
| ***WA UW CONSOLIDATED LAUNDRY*** | ***2901 27TH AVE S*** | ***NNW 1/4 - 1/2 (0.466 mi.)*** | ***84*** | ***326*** |
| INTERNATIONAL SIGN | 2914 S MCCLELLAN ST | N 1/4 - 1/2 (0.473 mi.) | U86 | 357 |
| ***MOUNT BAKER CLEANERS*** | ***2864 S MCCLELLAN ST*** | ***NNW 1/4 - 1/2 (0.478 mi.)*** | ***88*** | ***358*** |
| ***PHILLIPS 66/070644*** | ***2800 MARTIN LUTHER KING*** | ***NNW 1/4 - 1/2 (0.481 mi.)*** | ***V89*** | ***366*** |
| ***MARTIN LUTHER KING 76*** | ***2801 MLK JR WAY S*** | ***NNW 1/4 - 1/2 (0.481 mi.)*** | ***V90*** | ***374*** |

| Lower Elevation | Address | Direction / Distance | Map ID | Page |
|---|---|---|---|---|
| ***HONGS GARAGE*** | ***3518 RAINIER AVE S*** | ***NE 0 - 1/8 (0.018 mi.)*** | ***A3*** | ***9*** |
| ***MYCONS AUTO BODY*** | ***3711 RAINIER AVE S*** | ***SE 0 - 1/8 (0.064 mi.)*** | ***B8*** | ***12*** |
| ***RAINIER COURT ASSOCIATES 2002-*** | ***3700 RAINIER AVE S*** | ***SE 0 - 1/8 (0.097 mi.)*** | ***D12*** | ***15*** |
| ***DALEYS DUMP TRUCK SERVICE INC*** | ***3646 33RD S*** | ***ESE 0 - 1/8 (0.116 mi.)*** | ***F22*** | ***106*** |
| ***WTD-RAINIER PUMP STATION*** | ***3761 RAINIER AVE S*** | ***SE 1/8 - 1/4 (0.126 mi.)*** | ***G25*** | ***116*** |
| ***LONGS DRUG STORE 445*** | ***3820 RAINIER AVE S*** | ***SE 1/8 - 1/4 (0.194 mi.)*** | ***L47*** | ***179*** |
| ***RAINIER PLAZA SEATTLE*** | ***3800 3820 RAINIER AVE S*** | ***SE 1/8 - 1/4 (0.199 mi.)*** | ***L54*** | ***201*** |
| ***DARIGOLD SEATTLE*** | ***4058 RAINIER AVE S*** | ***SSE 1/4 - 1/2 (0.378 mi.)*** | ***R75*** | ***240*** |
| ***DARIGOLD INC RAINIER AVE S*** | ***4058 RAINIER AVE S*** | ***SSE 1/4 - 1/2 (0.378 mi.)*** | ***R76*** | ***253*** |
| ***RAINIER MALL*** | ***4208 RAINIER AVE S*** | ***SSE 1/4 - 1/2 (0.473 mi.)*** | ***85*** | ***353*** |

# EXECUTIVE SUMMARY

CSCSL NFA: The data set contains information about sites previously on the Confirmed and Suspected Contaminated Sites list that have received a No Further Action (NFA) determination. Because it is necessary to maintain historical records of sites that have been investigated and cleaned up, sites are not deleted from the database when cleanup activities are completed. Instead a No Further Action code is entered based upon the type of NFA determination the site received.

A review of the CSCSL NFA list, as provided by EDR, and dated 01/20/2015 has revealed that there are 4 CSCSL NFA sites within approximately 0.5 miles of the target property.

| Equal/Higher Elevation | Address | Direction / Distance | Map ID | Page |
|---|---|---|---|---|
| ***CHUBBY & TUBBYS*** | ***3333 RAINIER AVE S*** | ***NNW 0 - 1/8 (0.104 mi.)*** | ***E18*** | ***39*** |
| ***TIME STATION 234*** | ***3601 MARTIN LUTHER KING*** | ***W 1/8 - 1/4 (0.171 mi.)*** | ***32*** | ***119*** |
| ***ESQUIRE CLEANERS*** | ***3219 MARTIN LUTHER KING*** | ***NW 1/4 - 1/2 (0.279 mi.)*** | ***Q69*** | ***212*** |

| Lower Elevation | Address | Direction / Distance | Map ID | Page |
|---|---|---|---|---|
| ***LONGS DRUG STORE 445*** | ***3820 RAINIER AVE S*** | ***SE 1/8 - 1/4 (0.194 mi.)*** | ***L47*** | ***179*** |

***Other Ascertainable Records***

RCRA NonGen / NLR: RCRAInfo is EPA's comprehensive information system, providing access to data supporting the Resource Conservation and Recovery Act (RCRA) of 1976 and the Hazardous and Solid Waste Amendments (HSWA) of 1984. The database includes selective information on sites which generate, transport, store, treat and/or dispose of hazardous waste as defined by the Resource Conservation and Recovery Act (RCRA). Non-Generators do not presently generate hazardous waste.

A review of the RCRA NonGen / NLR list, as provided by EDR, and dated 12/09/2014 has revealed that there are 6 RCRA NonGen / NLR sites within approximately 0.25 miles of the target property.

| Equal/Higher Elevation | Address | Direction / Distance | Map ID | Page |
|---|---|---|---|---|
| CHARLESTOWN DRUG | W SIDE S CHARLESTOWN ST | SSE 1/8 - 1/4 (0.170 mi.) | H30 | 118 |
| ***3129 WETMORE S BARREL*** | ***3129 WETMORE AVE S ALON*** | ***N 1/8 - 1/4 (0.235 mi.)*** | ***60*** | ***205*** |
| ***EMPIRE INDUSTRIAL MFG CO INC*** | ***3212 CLAREMONT AVE S*** | ***NW 1/8 - 1/4 (0.237 mi.)*** | ***O63*** | ***207*** |

| Lower Elevation | Address | Direction / Distance | Map ID | Page |
|---|---|---|---|---|
| ***HONGS GARAGE*** | ***3518 RAINIER AVE S*** | ***NE 0 - 1/8 (0.018 mi.)*** | ***A3*** | ***9*** |
| ***MYCONS AUTO BODY*** | ***3711 RAINIER AVE S*** | ***SE 0 - 1/8 (0.064 mi.)*** | ***B8*** | ***12*** |
| RAINIER COURT ASSOCIATES 2002- | 3700 RAINIER AVE S | SE 0 - 1/8 (0.097 mi.) | D14 | 22 |

MANIFEST: Hazardous waste manifest information.

A review of the MANIFEST list, as provided by EDR, and dated 12/31/2013 has revealed that there is 1 MANIFEST site within approximately 0.25 miles of the target property.

| Lower Elevation | Address | Direction / Distance | Map ID | Page |
|---|---|---|---|---|
| ***LONGS DRUG STORE 445*** | ***3820 RAINIER AVE S*** | ***SE 1/8 - 1/4 (0.194 mi.)*** | ***L47*** | ***179*** |

# EXECUTIVE SUMMARY

## EDR HIGH RISK HISTORICAL RECORDS

### *EDR Exclusive Records*

EDR US Hist Auto Stat: EDR has searched selected national collections of business directories and has collected listings of potential gas station/filling station/service station sites that were available to EDR researchers. EDR's review was limited to those categories of sources that might, in EDR's opinion, include gas station/filling station/service station establishments. The categories reviewed included, but were not limited to gas, gas station, gasoline station, filling station, auto, automobile repair, auto service station, service station, etc. This database falls within a category of information EDR classifies as "High Risk Historical Records", or HRHR. EDR's HRHR effort presents unique and sometimes proprietary data about past sites and operations that typically create environmental concerns, but may not show up in current government records searches.

A review of the EDR US Hist Auto Stat list, as provided by EDR, has revealed that there are 22 EDR US Hist Auto Stat sites within approximately 0.25 miles of the target property.

| Equal/Higher Elevation | Address | Direction / Distance | Map ID | Page |
|---|---|---|---|---|
| JOHNSON GEO 0 | 3335 RAINIER AVE | NNW 1/8 - 1/4 (0.145 mi.) | 26 | 117 |
| Not reported | 3630 RENTON AVE S | W 1/8 - 1/4 (0.148 mi.) | 27 | 117 |
| Not reported | 3430 RENTON PL S | WNW 1/8 - 1/4 (0.159 mi.) | 28 | 117 |
| STEVE S AUTO REPAIR | 3301 RAINIER AVE S | NNW 1/8 - 1/4 (0.173 mi.) | I33 | 128 |
| TRIANGLE TRANSMISSION SERVICE | 3400 EMPIRE WAY S | WNW 1/8 - 1/4 (0.175 mi.) | 38 | 165 |
| EMPIRE TIME STATION | 3601 EMPIRE WAY S | WSW 1/8 - 1/4 (0.178 mi.) | K40 | 172 |
| TIME OIL STATION | 3601 S EMPIRE WAY | WSW 1/8 - 1/4 (0.178 mi.) | K41 | 173 |
| Not reported | 3300 MARTIN LUTHER KIN | NW 1/8 - 1/4 (0.220 mi.) | 55 | 202 |
| Not reported | 3230 RAINIER AVE S | NNW 1/8 - 1/4 (0.237 mi.) | N61 | 206 |
| Not reported | 3212 CLAREMONT AVE S | NW 1/8 - 1/4 (0.237 mi.) | O64 | 209 |

| Lower Elevation | Address | Direction / Distance | Map ID | Page |
|---|---|---|---|---|
| Not reported | 3518 RAINIER AVE S | NE 0 - 1/8 (0.018 mi.) | A2 | 8 |
| WHITE S SERVICE STATION | 3500 RAINIER AVE | NNE 0 - 1/8 (0.021 mi.) | A4 | 10 |
| Not reported | 3500 RAINIER AVE S | NNE 0 - 1/8 (0.022 mi.) | A5 | 11 |
| Not reported | 3711 RAINIER AVE S | SE 0 - 1/8 (0.064 mi.) | B7 | 11 |
| COURTESY CHEVROLET INC | 3711 S RAINIER AVE | SE 0 - 1/8 (0.064 mi.) | B9 | 14 |
| Not reported | 3435 RAINIER AVE S | NNW 0 - 1/8 (0.069 mi.) | C10 | 15 |
| Not reported | 3642 33RD AVE S | ESE 0 - 1/8 (0.115 mi.) | F21 | 106 |
| J AND J GARAGE | 3757 RAINIER AVE S | SE 0 - 1/8 (0.122 mi.) | G23 | 113 |
| SAYERS ALBERT L | 3801 RAINIER AVE | SE 1/8 - 1/4 (0.182 mi.) | L43 | 178 |
| Not reported | 3815 RAINIER AVE S | SE 1/8 - 1/4 (0.196 mi.) | L50 | 196 |
| HAWTHORNE SERVICE STATION | 3868 RAINIER | SE 1/8 - 1/4 (0.230 mi.) | M58 | 204 |
| SCHIELDS GEO | 3868 RAINIER AVE | SE 1/8 - 1/4 (0.230 mi.) | M59 | 204 |

EDR US Hist Cleaners: EDR has searched selected national collections of business directories and has collected listings of potential dry cleaner sites that were available to EDR researchers. EDR's review was limited to those categories of sources that might, in EDR's opinion, include dry cleaning establishments. The categories reviewed included, but were not limited to dry cleaners, cleaners, laundry, laundromat, cleaning/laundry, wash & dry etc. This database falls within a category of information EDR classifies as "High Risk Historical Records", or HRHR. EDR's HRHR effort presents unique and sometimes proprietary data about past sites and operations that typically create environmental concerns, but may not show up in current government records searches.

A review of the EDR US Hist Cleaners list, as provided by EDR, has revealed that there are 13 EDR US

# EXECUTIVE SUMMARY

Hist Cleaners sites within approximately 0.25 miles of the target property.

| Equal/Higher Elevation | Address | Direction / Distance | Map ID | Page |
|---|---|---|---|---|
| Not reported | 3005 S COURT ST | S 0 - 1/8 (0.050 mi.) | 6 | 11 |
| SPIC N SPAN CLEANERS | 3304 RAINIER AVE S | NNW 1/8 - 1/4 (0.170 mi.) | I31 | 119 |
| CLEAN WELL DYE WORKS | 3300 RAINIER AVE | NNW 1/8 - 1/4 (0.173 mi.) | I34 | 128 |
| CLEAN WELL CLEANERS | 3300 RAINIER AVE S | NNW 1/8 - 1/4 (0.173 mi.) | I35 | 129 |
| Not reported | 3207 S BYRON ST | NNE 1/8 - 1/4 (0.225 mi.) | 56 | 203 |
| Not reported | 3230 RAINIER AVE S | NNW 1/8 - 1/4 (0.237 mi.) | N62 | 207 |

| Lower Elevation | Address | Direction / Distance | Map ID | Page |
|---|---|---|---|---|
| GASSER BASIL | 3428 RAINIER AVE | NNW 0 - 1/8 (0.072 mi.) | C11 | 15 |
| Not reported | 3021 S WALDEN ST | N 0 - 1/8 (0.099 mi.) | E15 | 23 |
| NIFTY CLEANERS | 3800 RAINIER AVE | SE 1/8 - 1/4 (0.182 mi.) | L44 | 178 |
| NIFTY CLEANERS | 3802 RAINIER AVE | SE 1/8 - 1/4 (0.184 mi.) | L45 | 179 |
| RAINIER CURTAIN LAUNDRY | 3804 RAINIER AVE | SE 1/8 - 1/4 (0.184 mi.) | L46 | 179 |
| Not reported | 3820 RAINIER AVE S | SE 1/8 - 1/4 (0.194 mi.) | L48 | 193 |
| POLAR DRY CLEANERS | 3824 RAINIER AVE S | SE 1/8 - 1/4 (0.197 mi.) | L51 | 197 |

# EXECUTIVE SUMMARY

Due to poor or inadequate address information, the following sites were not mapped. Count: 4 records.

| Site Name | Database(s) |
|---|---|
| SEATTLE CY OF GENESEE LDFL | CERC-NFRAP |
| SIXTH SOUTH AND SOUTH OF SPOKANE | SWF/LF |
| SICKS STADIUM SITE | SWF/LF |
| RAINIER LANDFILL | SWF/LF |

# OVERVIEW MAP - 4239289.2S

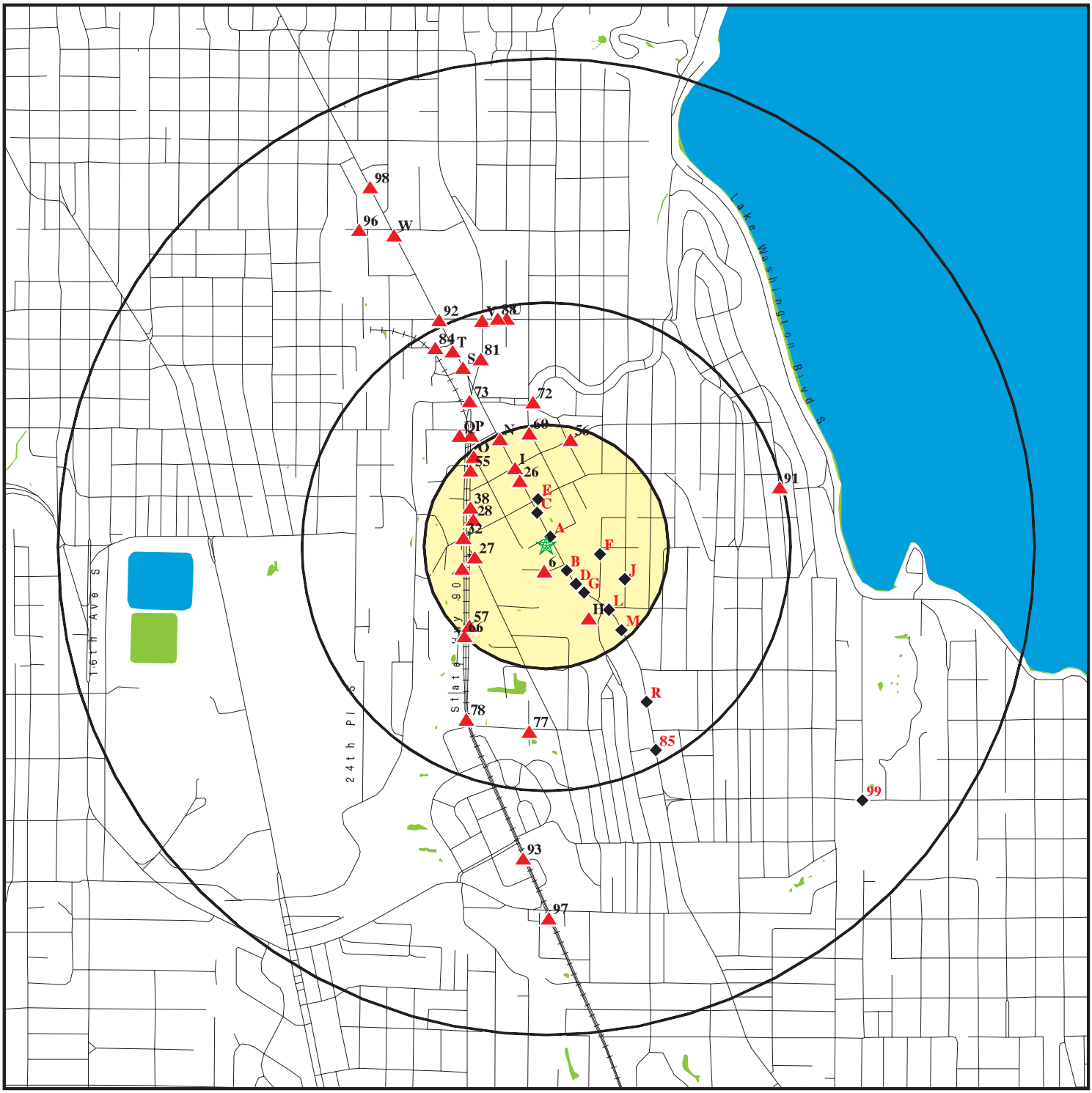


0 1/4 1/2 1 Miles

- Target Property
- Sites at elevations higher than or equal to the target property
- Sites at elevations lower than the target property
- Manufactured Gas Plants
- National Priority List Sites
- Dept. Defense Sites
- Indian Reservations BIA
- Oil & Gas pipelines from USGS
- 100-year flood zone
- 500-year flood zone
- National Wetland Inventory

This report includes Interactive Map Layers to display and/or hide map information. The legend includes only those icons for the default map view.

| | |
|---|---|
| SITE NAME: Auto Tire and Service Property<br>ADDRESS: 3501 Rainier Avenue South<br>Seattle WA 98144<br>LAT/LONG: 47.5716 / 122.2934 | CLIENT: Adapt Engineering<br>CONTACT: John Bhend<br>INQUIRY #: 4239289.2s<br>DATE: March 19, 2015 4:13 pm |

Copyright © 2015 EDR, Inc. © 2010 Tele Atlas Rel. 07/2009.

# DETAIL MAP - 4239289.2S

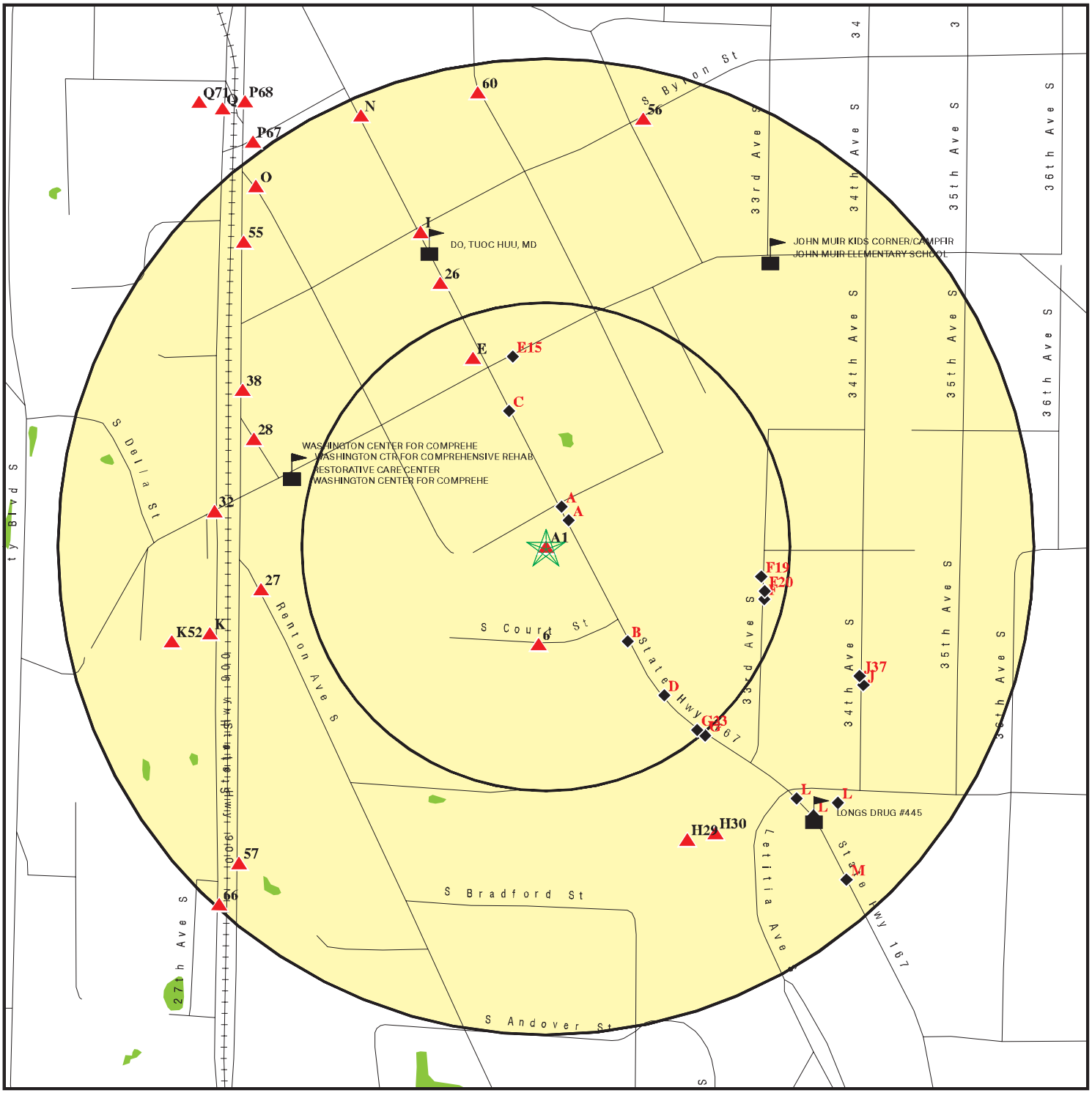


0 1/16 1/8 1/4 Miles

- Target Property
- Sites at elevations higher than or equal to the target property
- Sites at elevations lower than the target property
- Manufactured Gas Plants
- Sensitive Receptors
- National Priority List Sites
- Dept. Defense Sites
- Indian Reservations BIA
- Oil & Gas pipelines from USGS
- 100-year flood zone
- 500-year flood zone
- National Wetland Inventory

This report includes Interactive Map Layers to display and/or hide map information. The legend includes only those icons for the default map view.

| | |
|---|---|
| SITE NAME: Auto Tire and Service Property | CLIENT: Adapt Engineering |
| ADDRESS: 3501 Rainier Avenue South<br>Seattle WA 98144 | CONTACT: John Bhend |
| LAT/LONG: 47.5716 / 122.2934 | INQUIRY #: 4239289.2s<br>DATE: March 19, 2015 4:15 pm |

Copyright © 2015 EDR, Inc. © 2010 Tele Atlas Rel. 07/2009.

# MAP FINDINGS SUMMARY

| Database | Search Distance (Miles) | Target Property | < 1/8 | 1/8 - 1/4 | 1/4 - 1/2 | 1/2 - 1 | > 1 | Total Plotted |
|---|---|---|---|---|---|---|---|---|
| **STANDARD ENVIRONMENTAL RECORDS** | | | | | | | | |
| ***Federal NPL site list*** | | | | | | | | |
| NPL | 1.000 | | 0 | 0 | 0 | 0 | NR | 0 |
| Proposed NPL | 1.000 | | 0 | 0 | 0 | 0 | NR | 0 |
| NPL LIENS | TP | | NR | NR | NR | NR | NR | 0 |
| ***Federal Delisted NPL site list*** | | | | | | | | |
| Delisted NPL | 1.000 | | 0 | 0 | 0 | 0 | NR | 0 |
| ***Federal CERCLIS list*** | | | | | | | | |
| CERCLIS | 0.500 | | 0 | 0 | 1 | NR | NR | 1 |
| FEDERAL FACILITY | 0.500 | | 0 | 0 | 0 | NR | NR | 0 |
| ***Federal CERCLIS NFRAP site List*** | | | | | | | | |
| CERC-NFRAP | 0.500 | | 0 | 0 | 0 | NR | NR | 0 |
| ***Federal RCRA CORRACTS facilities list*** | | | | | | | | |
| CORRACTS | 1.000 | | 0 | 0 | 0 | 0 | NR | 0 |
| ***Federal RCRA non-CORRACTS TSD facilities list*** | | | | | | | | |
| RCRA-TSDF | 0.500 | | 0 | 0 | 0 | NR | NR | 0 |
| ***Federal RCRA generators list*** | | | | | | | | |
| RCRA-LQG | 0.250 | | 0 | 0 | NR | NR | NR | 0 |
| RCRA-SQG | 0.250 | | 0 | 0 | NR | NR | NR | 0 |
| RCRA-CESQG | 0.250 | | 0 | 1 | NR | NR | NR | 1 |
| ***Federal institutional controls / engineering controls registries*** | | | | | | | | |
| US ENG CONTROLS | 0.500 | | 0 | 0 | 0 | NR | NR | 0 |
| US INST CONTROL | 0.500 | | 0 | 0 | 0 | NR | NR | 0 |
| LUCIS | 0.500 | | 0 | 0 | 0 | NR | NR | 0 |
| ***Federal ERNS list*** | | | | | | | | |
| ERNS | TP | | NR | NR | NR | NR | NR | 0 |
| ***State- and tribal - equivalent NPL*** | | | | | | | | |
| HSL | 1.000 | | 0 | 0 | 1 | 0 | NR | 1 |
| ***State- and tribal - equivalent CERCLIS*** | | | | | | | | |
| CSCSL | 1.000 | | 2 | 3 | 8 | 8 | NR | 21 |
| ***State and tribal landfill and/or solid waste disposal site lists*** | | | | | | | | |
| SWF/LF | 0.500 | | 0 | 0 | 0 | NR | NR | 0 |
| ***State and tribal leaking storage tank lists*** | | | | | | | | |
| LUST | 0.500 | | 1 | 0 | 5 | NR | NR | 6 |

# MAP FINDINGS SUMMARY

| Database | Search Distance (Miles) | Target Property | < 1/8 | 1/8 - 1/4 | 1/4 - 1/2 | 1/2 - 1 | > 1 | Total Plotted |
|---|---|---|---|---|---|---|---|---|
| INDIAN LUST | 0.500 | | 0 | 0 | 0 | NR | NR | 0 |
| ***State and tribal registered storage tank lists*** | | | | | | | | |
| UST | 0.250 | | 3 | 2 | NR | NR | NR | 5 |
| AST | 0.250 | | 0 | 0 | NR | NR | NR | 0 |
| INDIAN UST | 0.250 | | 0 | 0 | NR | NR | NR | 0 |
| FEMA UST | 0.250 | | 0 | 0 | NR | NR | NR | 0 |
| ***State and tribal institutional control / engineering control registries*** | | | | | | | | |
| INST CONTROL | 0.500 | | 0 | 0 | 0 | NR | NR | 0 |
| ***State and tribal voluntary cleanup sites*** | | | | | | | | |
| VCP | 0.500 | | 2 | 3 | 4 | NR | NR | 9 |
| ICR | 0.500 | | 1 | 2 | 6 | NR | NR | 9 |
| INDIAN VCP | 0.500 | | 0 | 0 | 0 | NR | NR | 0 |
| ***State and tribal Brownfields sites*** | | | | | | | | |
| BROWNFIELDS | 0.500 | | 1 | 0 | 0 | NR | NR | 1 |
| **ADDITIONAL ENVIRONMENTAL RECORDS** | | | | | | | | |
| ***Local Brownfield lists*** | | | | | | | | |
| US BROWNFIELDS | 0.500 | | 3 | 3 | 0 | NR | NR | 6 |
| ***Local Lists of Landfill / Solid Waste Disposal Sites*** | | | | | | | | |
| DEBRIS REGION 9 | 0.500 | | 0 | 0 | 0 | NR | NR | 0 |
| ODI | 0.500 | | 0 | 0 | 0 | NR | NR | 0 |
| SWRCY | 0.500 | | 0 | 0 | 0 | NR | NR | 0 |
| SWTIRE | 0.500 | | 0 | 0 | 0 | NR | NR | 0 |
| INDIAN ODI | 0.500 | | 0 | 0 | 0 | NR | NR | 0 |
| ***Local Lists of Hazardous waste / Contaminated Sites*** | | | | | | | | |
| US CDL | TP | | NR | NR | NR | NR | NR | 0 |
| ALLSITES | 0.500 | | 5 | 12 | 19 | NR | NR | 36 |
| CSCSL NFA | 0.500 | | 1 | 2 | 1 | NR | NR | 4 |
| CDL | TP | | NR | NR | NR | NR | NR | 0 |
| HIST CDL | TP | | NR | NR | NR | NR | NR | 0 |
| US HIST CDL | TP | | NR | NR | NR | NR | NR | 0 |
| ***Local Land Records*** | | | | | | | | |
| LIENS 2 | TP | | NR | NR | NR | NR | NR | 0 |
| ***Records of Emergency Release Reports*** | | | | | | | | |
| HMIRS | TP | | NR | NR | NR | NR | NR | 0 |
| SPILLS | TP | | NR | NR | NR | NR | NR | 0 |
| SPILLS 90 | TP | | NR | NR | NR | NR | NR | 0 |
| ***Other Ascertainable Records*** | | | | | | | | |
| RCRA NonGen / NLR | 0.250 | | 3 | 3 | NR | NR | NR | 6 |

# MAP FINDINGS SUMMARY

| Database | Search Distance (Miles) | Target Property | < 1/8 | 1/8 - 1/4 | 1/4 - 1/2 | 1/2 - 1 | > 1 | Total Plotted |
|---|---|---|---|---|---|---|---|---|
| DOT OPS | TP | | NR | NR | NR | NR | NR | 0 |
| DOD | 1.000 | | 0 | 0 | 0 | 0 | NR | 0 |
| FUDS | 1.000 | | 0 | 0 | 0 | 0 | NR | 0 |
| CONSENT | 1.000 | | 0 | 0 | 0 | 0 | NR | 0 |
| ROD | 1.000 | | 0 | 0 | 0 | 0 | NR | 0 |
| UMTRA | 0.500 | | 0 | 0 | 0 | NR | NR | 0 |
| US MINES | 0.250 | | 0 | 0 | NR | NR | NR | 0 |
| TRIS | TP | | NR | NR | NR | NR | NR | 0 |
| TSCA | TP | | NR | NR | NR | NR | NR | 0 |
| FTTS | TP | | NR | NR | NR | NR | NR | 0 |
| HIST FTTS | TP | | NR | NR | NR | NR | NR | 0 |
| SSTS | TP | | NR | NR | NR | NR | NR | 0 |
| ICIS | TP | | NR | NR | NR | NR | NR | 0 |
| PADS | TP | | NR | NR | NR | NR | NR | 0 |
| MLTS | TP | | NR | NR | NR | NR | NR | 0 |
| RADINFO | TP | | NR | NR | NR | NR | NR | 0 |
| FINDS | TP | | NR | NR | NR | NR | NR | 0 |
| RAATS | TP | | NR | NR | NR | NR | NR | 0 |
| RMP | TP | | NR | NR | NR | NR | NR | 0 |
| UIC | TP | | NR | NR | NR | NR | NR | 0 |
| MANIFEST | 0.250 | | 0 | 1 | NR | NR | NR | 1 |
| DRYCLEANERS | 0.250 | | 0 | 0 | NR | NR | NR | 0 |
| NPDES | TP | | NR | NR | NR | NR | NR | 0 |
| AIRS | TP | | NR | NR | NR | NR | NR | 0 |
| Inactive Drycleaners | 0.250 | | 0 | 0 | NR | NR | NR | 0 |
| INDIAN RESERV | 1.000 | | 0 | 0 | 0 | 0 | NR | 0 |
| SCRD DRYCLEANERS | 0.500 | | 0 | 0 | 0 | NR | NR | 0 |
| LEAD SMELTERS | TP | | NR | NR | NR | NR | NR | 0 |
| US AIRS | TP | | NR | NR | NR | NR | NR | 0 |
| PRP | TP | | NR | NR | NR | NR | NR | 0 |
| COAL ASH EPA | 0.500 | | 0 | 0 | 0 | NR | NR | 0 |
| Financial Assurance | TP | | NR | NR | NR | NR | NR | 0 |
| PCB TRANSFORMER | TP | | NR | NR | NR | NR | NR | 0 |
| COAL ASH DOE | TP | | NR | NR | NR | NR | NR | 0 |
| US FIN ASSUR | TP | | NR | NR | NR | NR | NR | 0 |
| EPA WATCH LIST | TP | | NR | NR | NR | NR | NR | 0 |
| 2020 COR ACTION | 0.250 | | 0 | 0 | NR | NR | NR | 0 |
| COAL ASH | 0.500 | | 0 | 0 | 0 | NR | NR | 0 |
| **EDR HIGH RISK HISTORICAL RECORDS** | | | | | | | | |
| ***EDR Exclusive Records*** | | | | | | | | |
| EDR MGP | 1.000 | | 0 | 0 | 0 | 0 | NR | 0 |
| EDR US Hist Auto Stat | 0.250 | 1 | 8 | 14 | NR | NR | NR | 23 |
| EDR US Hist Cleaners | 0.250 | | 3 | 10 | NR | NR | NR | 13 |
| **EDR RECOVERED GOVERNMENT ARCHIVES** | | | | | | | | |
| ***Exclusive Recovered Govt. Archives*** | | | | | | | | |
| RGA HWS | TP | | NR | NR | NR | NR | NR | 0 |

# MAP FINDINGS SUMMARY

| Database | Search Distance (Miles) | Target Property | < 1/8 | 1/8 - 1/4 | 1/4 - 1/2 | 1/2 - 1 | > 1 | Total Plotted |
|---|---|---|---|---|---|---|---|---|
| RGA LF | TP | | NR | NR | NR | NR | NR | 0 |
| RGA LUST | TP | | NR | NR | NR | NR | NR | 0 |

NOTES:

TP = Target Property

NR = Not Requested at this Search Distance

Sites may be listed in more than one database

**A1**
**Target Property** **3501 RAINIER AVE S**
**SEATTLE, WA 98144**

**EDR US Hist Auto Stat** **1015442831**
**N/A**

**Site 1 of 5 in cluster A**

**Actual: 48 ft.**

EDR Historical Auto Stations:

| | |
|---|---|
| Name: | PHOIS AUTO COMPANY |
| Year: | 1999 |
| Address: | 3501 RAINIER AVE S |
| Name: | PHOIS AUTO COMPANY |
| Year: | 2000 |
| Address: | 3501 RAINIER AVE S |
| Name: | PHOIS AUTO REPAIR & SERV |
| Year: | 2001 |
| Address: | 3501 RAINIER AVE S |
| Name: | PHOIS AUTO REPAIR & SERV |
| Year: | 2002 |
| Address: | 3501 RAINIER AVE S |
| Name: | PHOIS AUTO CO |
| Year: | 2003 |
| Address: | 3501 RAINIER AVE S |
| Name: | RELIABLE AUTO BODY |
| Year: | 2004 |
| Address: | 3501 RAINIER AVE S |
| Name: | PHOIS AUTO CO |
| Year: | 2005 |
| Address: | 3501 RAINIER AVE S |

---

**A2**
**NE**
**< 1/8**
**0.018 mi.**
**95 ft.**
**3518 RAINIER AVE S**
**SEATTLE, WA 98144**

**EDR US Hist Auto Stat** **1015444127**
**N/A**

**Site 2 of 5 in cluster A**

**Relative: Lower**

**Actual: 47 ft.**

EDR Historical Auto Stations:

| | |
|---|---|
| Name: | HOCKS AUTO REPAIR |
| Year: | 1999 |
| Address: | 3518 RAINIER AVE S |
| Name: | HOCKS AUTO REPAIR |
| Year: | 2000 |
| Address: | 3518 RAINIER AVE S |

**A3**
**NE**
**< 1/8**
**0.018 mi.**
**95 ft.**

**HONGS GARAGE**
**3518 RAINIER AVE S**
**SEATTLE, WA 98144**

**Site 3 of 5 in cluster A**

**RCRA NonGen / NLR** **1001234267**
**FINDS** **WAR000005330**
**ALLSITES**

**Relative:**
**Lower**

**Actual:**
**47 ft.**

RCRA NonGen / NLR:

| | |
|---|---|
| Date form received by agency: | 07/23/2003 |
| Facility name: | HONGS GARAGE |
| Facility address: | 3518 RAINIER AVE S<br>SEATTLE, WA 98114 |
| EPA ID: | WAR000005330 |
| Contact: | VAN H MAC |
| Contact address: | 3518 RAINIER AVE S<br>SEATTLE, WA 98144-6922 |
| Contact country: | US |
| Contact telephone: | (000)000-0000 |
| Contact email: | Not reported |
| EPA Region: | 10 |
| Classification: | Non-Generator |
| Description: | Handler: Non-Generators do not presently generate hazardous waste |

Owner/Operator Summary:

| | |
|---|---|
| Owner/operator name: | VAN M |
| Owner/operator address: | 3518 RAINIER AVE S<br>SEATTLE, WA 98144 |
| Owner/operator country: | US |
| Owner/operator telephone: | (123)456-7890 |
| Legal status: | Private |
| Owner/Operator Type: | Operator |
| Owner/Op start date: | 12/31/2001 |
| Owner/Op end date: | Not reported |

| | |
|---|---|
| Owner/operator name: | VAN M |
| Owner/operator address: | 3518 RAINIER AVE S<br>SEATTLE, WA 98144 |
| Owner/operator country: | US |
| Owner/operator telephone: | (123)456-7890 |
| Legal status: | Private |
| Owner/Operator Type: | Owner |
| Owner/Op start date: | 12/31/2001 |
| Owner/Op end date: | Not reported |

Handler Activities Summary:

| | |
|---|---|
| U.S. importer of hazardous waste: | No |
| Mixed waste (haz. and radioactive): | No |
| Recycler of hazardous waste: | No |
| Transporter of hazardous waste: | No |
| Treater, storer or disposer of HW: | No |
| Underground injection activity: | No |
| On-site burner exemption: | No |
| Furnace exemption: | No |
| Used oil fuel burner: | No |
| Used oil processor: | No |
| User oil refiner: | No |
| Used oil fuel marketer to burner: | No |
| Used oil Specification marketer: | No |
| Used oil transfer facility: | No |

**HONGS GARAGE (Continued)** **1001234267**

Used oil transporter: No

Violation Status: No violations found

FINDS:

Registry ID: 110005402108

Environmental Interest/Information System

Washington Facility / Site Identification System (WA-FSIS) provides a means to query and display data maintained by the Washington Department of Ecology. This system contains key information for each facility/site that is currently, or has been, of interest to the Air Quality, Dam Safety, Hazardous Waste, Toxics Cleanup, and Water Quality Programs.

RCRAInfo is a national information system that supports the Resource Conservation and Recovery Act (RCRA) program through the tracking of events and activities related to facilities that generate, transport, and treat, store, or dispose of hazardous waste. RCRAInfo allows RCRA program staff to track the notification, permit, compliance, and corrective action activities required under RCRA.

ALLSITES:

| | |
|---|---|
| Facility Id: | 84953863 |
| Latitude: | 47.5716 |
| Longitude: | -122.29296 |
| Ecology Interest Type Code: | HWG |
| Facility ID: | 84953863 |
| Facility Company: | Hongs Garage |
| Interaction: | I |
| Interaction 1: | HWG |
| Interaction 2: | Hazardous Waste Generator |
| Ecology Program: | HAZWASTE |
| Program Data: | TURBOWASTE |
| Facility Alt.: | Not reported |
| Program ID: | WAR000005330 |
| Date Interaction: | 1995-09-21 00:00:00 |
| Date Interaction 3: | 2001-12-31 00:00:00 |

---

**A4** **WHITE S SERVICE STATION** **EDR US Hist Auto Stat** **1009369832**
**NNE** **3500 RAINIER AVE** **N/A**
**< 1/8** **SEATTLE, WA**
**0.021 mi.**
**111 ft.** **Site 4 of 5 in cluster A**

**Relative:**
**Lower**

**Actual:**
**47 ft.**

EDR Historical Auto Stations:

| | |
|---|---|
| Name: | ELBIE FRED H |
| Year: | 1930 |
| Type: | GASOLINE AND OIL SERVICE STATIONS |
| Name: | WALLACE K R |
| Year: | 1951 |
| Type: | GASOLINE STATIONS |
| Name: | WHITE S SERVICE STATION |

**WHITE S SERVICE STATION (Continued)** **1009369832**

Year: 1955
Type: GAS STATIONS

---

**A5**
**NNE**
**< 1/8**
**0.022 mi.**
**117 ft.**

**3500 RAINIER AVE S**
**SEATTLE, WA 98144**

**Site 5 of 5 in cluster A**

**EDR US Hist Auto Stat** **1015442621**
**N/A**

**Relative:**
**Lower**

**Actual:**
**47 ft.**

EDR Historical Auto Stations:

Name: AUTO DEPOT INC
Year: 2008
Address: 3500 RAINIER AVE S

Name: AUTO DEPOT INC
Year: 2011
Address: 3500 RAINIER AVE S

Name: AUTO DEPOT INC
Year: 2012
Address: 3500 RAINIER AVE S

---

**6**
**South**
**< 1/8**
**0.050 mi.**
**264 ft.**

**3005 S COURT ST**
**SEATTLE, WA 98144**

**EDR US Hist Cleaners** **1015037579**
**N/A**

**Relative:**
**Higher**

**Actual:**
**59 ft.**

EDR Historical Cleaners:

Name: DOMINGAS CLEANER
Year: 2005
Address: 3005 S COURT ST

---

**B7**
**SE**
**< 1/8**
**0.064 mi.**
**338 ft.**

**3711 RAINIER AVE S**
**SEATTLE, WA 98144**

**Site 1 of 3 in cluster B**

**EDR US Hist Auto Stat** **1009370598**
**N/A**

**Relative:**
**Lower**

**Actual:**
**47 ft.**

EDR Historical Auto Stations:

Name: MYCON S AUTO BODY
Year: 1980
Type: AUTOMOBILE REPAIRING

Name: MYCONS AUTO BODY
Year: 1999
Address: 3711 RAINIER AVE S

Name: MYCONS AUTO BODY
Year: 2000
Address: 3711 RAINIER AVE S

Name: MYCONS AUTO BODY
Year: 2001
Address: 3711 RAINIER AVE S

**(Continued)** **1009370598**

Name: MYCONS AUTO BODY
Year: 2002
Address: 3711 RAINIER AVE S

Name: MYCONS AUTO BODY
Year: 2004
Address: 3711 RAINIER AVE S

Name: MYCONS AUTO BODY & USED CRS
Year: 2005
Address: 3711 RAINIER AVE S

Name: MYCONS AUTO BODY & USED CARS
Year: 2006
Address: 3711 RAINIER AVE S

Name: KLB AUTOMOTIVE
Year: 2009
Address: 3711 RAINIER AVE S

Name: KIRMAC COLLISION SVC
Year: 2010
Address: 3711 RAINIER AVE S

Name: THOROUGHBRED COLLISION CENTER
Year: 2011
Address: 3711 RAINIER AVE S

Name: THOROUGHBRED COLLISION CENTER
Year: 2012
Address: 3711 RAINIER AVE S

---

**B8** **MYCONS AUTO BODY** **RCRA NonGen / NLR** **1000338145**
**SE** **3711 RAINIER AVE S** **FINDS** **WAD095729323**
**< 1/8** **SEATTLE, WA 98144** **ALLSITES**
**0.064 mi.**
**338 ft.** **Site 2 of 3 in cluster B**

**Relative:**
**Lower**

**Actual:**
**47 ft.**

RCRA NonGen / NLR:
Date form received by agency: 04/18/2005
Facility name: MYCONS AUTO BODY
Facility address: 3711 RAINIER AVE S
SEATTLE, WA 98144
EPA ID: WAD095729323
Contact: MYCONS AUTO BOD MYCONS AUTO BOD
Contact address: 3711 RAINIER AVE S
SEATTLE, WA 98144-6923
Contact country: US
Contact telephone: (000)000-0000
Contact email: Not reported
EPA Region: 10
Land type: Private
Classification: Non-Generator
Description: Handler: Non-Generators do not presently generate hazardous waste

Owner/Operator Summary:
Owner/operator name: DEBBIE M

**MYCONS AUTO BODY (Continued)** **1000338145**

Owner/operator address: 3711 RAINIER AVE S
SEATTLE, WA 98144
Owner/operator country: US
Owner/operator telephone: (206)722-2900
Legal status: Private
Owner/Operator Type: Operator
Owner/Op start date: 01/01/1900
Owner/Op end date: Not reported

Owner/operator name: MYCONS AUTO BOD M
Owner/operator address: 3711 RAINIER AVE S
SEATTLE, WA 98144
Owner/operator country: US
Owner/operator telephone: (206)722-2900
Legal status: Private
Owner/Operator Type: Owner
Owner/Op start date: 05/02/1996
Owner/Op end date: Not reported

Handler Activities Summary:
U.S. importer of hazardous waste: No
Mixed waste (haz. and radioactive): No
Recycler of hazardous waste: No
Transporter of hazardous waste: No
Treater, storer or disposer of HW: No
Underground injection activity: No
On-site burner exemption: No
Furnace exemption: No
Used oil fuel burner: No
Used oil processor: No
User oil refiner: No
Used oil fuel marketer to burner: No
Used oil Specification marketer: No
Used oil transfer facility: No
Used oil transporter: No

Historical Generators:
Date form received by agency: 12/31/2003
Site name: MYCONS AUTO BODY
Classification: Not a generator, verified

Date form received by agency: 03/31/1994
Site name: MYCON'S AUTO BODY
Classification: Large Quantity Generator

Date form received by agency: 09/01/1993
Site name: MYCONS AUTO BODY
Classification: Large Quantity Generator

Violation Status: No violations found

Evaluation Action Summary:
Evaluation date: 06/17/1997
Evaluation: COMPLIANCE ASSISTANCE VISIT
Area of violation: Not reported
Date achieved compliance: Not reported

**MYCONS AUTO BODY (Continued)** **1000338145**

Evaluation lead agency: State

FINDS:

Registry ID: 110005329082

Environmental Interest/Information System

Washington Facility / Site Identification System (WA-FSIS) provides a means to query and display data maintained by the Washington Department of Ecology. This system contains key information for each facility/site that is currently, or has been, of interest to the Air Quality, Dam Safety, Hazardous Waste, Toxics Cleanup, and Water Quality Programs.

RCRAInfo is a national information system that supports the Resource Conservation and Recovery Act (RCRA) program through the tracking of events and activities related to facilities that generate, transport, and treat, store, or dispose of hazardous waste. RCRAInfo allows RCRA program staff to track the notification, permit, compliance, and corrective action activities required under RCRA.

HAZARDOUS WASTE BIENNIAL REPORTER

ALLSITES:

| | |
|---|---|
| Facility Id: | 15838789 |
| Latitude: | 47.57035 |
| Longitude: | -122.2918 |
| Ecology Interest Type Code: | HWG |
| Facility ID: | 15838789 |
| Facility Company: | Mycons Auto Body |
| Interaction: | I |
| Interaction 1: | HWG |
| Interaction 2: | Hazardous Waste Generator |
| Ecology Program: | HAZWASTE |
| Program Data: | TURBOWASTE |
| Facility Alt.: | Not reported |
| Program ID: | WAD095729323 |
| Date Interaction: | 1988-02-10 00:00:00 |
| Date Interaction 3: | 2004-12-31 00:00:00 |

---

**B9** **COURTESY CHEVROLET INC** **EDR US Hist Auto Stat** **1009370599**
**SE** **3711 S RAINIER AVE** **N/A**
**< 1/8** **SEATTLE, WA**
**0.064 mi.**
**338 ft.** **Site 3 of 3 in cluster B**

**Relative:**
**Lower**

**Actual:**
**47 ft.**

EDR Historical Auto Stations:

| | |
|---|---|
| Name: | COURTESY CHEVROLET INC |
| Year: | 1966 |
| Type: | AUTOMOBILE REPAIRING |

**C10**
**NNW**
**< 1/8**
**0.069 mi.**
**364 ft.**

**EDR US Hist Auto Stat** **1015438991**
**N/A**

**3435 RAINIER AVE S**
**SEATTLE, WA 98144**

**Site 1 of 2 in cluster C**

**Relative:**
**Lower**

**Actual:**
**47 ft.**

EDR Historical Auto Stations:

| | |
|---|---|
| Name: | BP NATIONAL EXPRESS |
| Year: | 2004 |
| Address: | 3435 RAINIER AVE S |

---

**C11**
**NNW**
**< 1/8**
**0.072 mi.**
**380 ft.**

**EDR US Hist Cleaners** **1009342645**
**N/A**

**GASSER BASIL**
**3428 RAINIER AVE**
**SEATTLE, WA**

**Site 2 of 2 in cluster C**

**Relative:**
**Lower**

**Actual:**
**47 ft.**

EDR Historical Cleaners:

| | |
|---|---|
| Name: | GASSER BASIL |
| Year: | 1940 |
| Type: | CLOTHES PRESSERS AND CLEANERS |

---

**D12**
**SE**
**< 1/8**
**0.097 mi.**
**514 ft.**

**CSCSL** **S108163273**
**ALLSITES** **N/A**
**VCP**
**BROWNFIELDS**

**RAINIER COURT ASSOCIATES 2002-1 LLC**
**3700 RAINIER AVE S**
**SEATTLE, WA 98144**

**Site 1 of 3 in cluster D**

**Relative:**
**Lower**

**Actual:**
**46 ft.**

CSCSL:

| | |
|---|---|
| Facility ID: | 62285426 |
| Region: | Northwest |
| Lat/Long: | 47.571007 / -122.291931 |
| Brownfield Status: | Yes |
| Rank Status: | N |
| Clean Up Siteid: | 2553 |
| Site Status: | Cleanup Started |
| PSI?: | Not reported |
| Contaminant Name: | Metals Priority Pollutants |
| Ground Water: | Confirmed Above Cleanup Level |
| Surface Water: | Not reported |
| Soil: | Confirmed Above Cleanup Level |
| Sediment: | Not reported |
| Air: | Not reported |
| Bedrock: | Not reported |
| Responsible Unit: | Northwest |

| | |
|---|---|
| Facility ID: | 62285426 |
| Region: | Northwest |
| Lat/Long: | 47.571007 / -122.291931 |
| Brownfield Status: | Yes |
| Rank Status: | N |
| Clean Up Siteid: | 2553 |
| Site Status: | Cleanup Started |
| PSI?: | Not reported |
| Contaminant Name: | Pesticides-Unspecified |
| Ground Water: | Below MTCA Cleanup Level After Assessment |
| Surface Water: | Not reported |
| Soil: | Below MTCA Cleanup Level After Assessment |

**RAINIER COURT ASSOCIATES 2002-1 LLC (Continued)** **S108163273**

| | |
|---|---|
| Sediment: | Not reported |
| Air: | Not reported |
| Bedrock: | Not reported |
| Responsible Unit: | Northwest |

| | |
|---|---|
| Facility ID: | 62285426 |
| Region: | Northwest |
| Lat/Long: | 47.571007 / -122.291931 |
| Brownfield Status: | Yes |
| Rank Status: | N |
| Clean Up Siteid: | 2553 |
| Site Status: | Cleanup Started |
| PSI?: | Not reported |
| Contaminant Name: | Petroleum Products-Unspecified |
| Ground Water: | Confirmed Above Cleanup Level |
| Surface Water: | Not reported |
| Soil: | Confirmed Above Cleanup Level |
| Sediment: | Not reported |
| Air: | Not reported |
| Bedrock: | Not reported |
| Responsible Unit: | Northwest |

| | |
|---|---|
| Facility ID: | 62285426 |
| Region: | Northwest |
| Lat/Long: | 47.571007 / -122.291931 |
| Brownfield Status: | Yes |
| Rank Status: | N |
| Clean Up Siteid: | 2553 |
| Site Status: | Cleanup Started |
| PSI?: | Not reported |
| Contaminant Name: | Polychlorinated biPhenyls (PCB) |
| Ground Water: | Below MTCA Cleanup Level After Assessment |
| Surface Water: | Not reported |
| Soil: | Below MTCA Cleanup Level After Assessment |
| Sediment: | Not reported |
| Air: | Not reported |
| Bedrock: | Not reported |
| Responsible Unit: | Northwest |

| | |
|---|---|
| Facility ID: | 62285426 |
| Region: | Northwest |
| Lat/Long: | 47.571007 / -122.291931 |
| Brownfield Status: | Yes |
| Rank Status: | N |
| Clean Up Siteid: | 2553 |
| Site Status: | Cleanup Started |
| PSI?: | Not reported |
| Contaminant Name: | Polynuclear Aromatic Hydrocarbons |
| Ground Water: | Confirmed Above Cleanup Level |
| Surface Water: | Not reported |
| Soil: | Confirmed Above Cleanup Level |
| Sediment: | Not reported |
| Air: | Not reported |
| Bedrock: | Not reported |
| Responsible Unit: | Northwest |

**RAINIER COURT ASSOCIATES 2002-1 LLC (Continued)** **S108163273**

ALLSITES:

| | |
|---|---|
| Facility Id: | 8164181 |
| Latitude: | 47.570261 |
| Longitude: | -122.29312 |
| Ecology Interest Type Code: | UST |
| Facility ID: | 8164181 |
| Facility Company: | Rainier Court Associates 2002-1 LLC |
| Interaction: | I |
| Interaction 1: | HWG |
| Interaction 2: | Hazardous Waste Generator |
| Ecology Program: | HAZWASTE |
| Program Data: | TURBOWASTE |
| Facility Alt.: | Not reported |
| Program ID: | WAH000021634 |
| Date Interaction: | 2003-09-09 00:00:00 |
| Date Interaction 3: | 2004-12-31 00:00:00 |

| | |
|---|---|
| Facility ID: | 8164181 |
| Facility Company: | Rainier Court Associates 2002-1 LLC |
| Interaction: | I |
| Interaction 1: | UST |
| Interaction 2: | Underground Storage Tank |
| Ecology Program: | TOXICS |
| Program Data: | UST |
| Facility Alt.: | Not reported |
| Program ID: | 11877 |
| Date Interaction: | 2000-02-29 00:00:00 |
| Date Interaction 3: | 2000-05-03 00:00:00 |

| | |
|---|---|
| Facility Id: | 8164181 |
| Latitude: | 47.570261 |
| Longitude: | -122.29312 |
| Ecology Interest Type Code: | HWG |
| Facility ID: | 8164181 |
| Facility Company: | Rainier Court Associates 2002-1 LLC |
| Interaction: | I |
| Interaction 1: | HWG |
| Interaction 2: | Hazardous Waste Generator |
| Ecology Program: | HAZWASTE |
| Program Data: | TURBOWASTE |
| Facility Alt.: | Not reported |
| Program ID: | WAH000021634 |
| Date Interaction: | 2003-09-09 00:00:00 |
| Date Interaction 3: | 2004-12-31 00:00:00 |

| | |
|---|---|
| Facility ID: | 8164181 |
| Facility Company: | Rainier Court Associates 2002-1 LLC |
| Interaction: | I |
| Interaction 1: | UST |
| Interaction 2: | Underground Storage Tank |
| Ecology Program: | TOXICS |
| Program Data: | UST |
| Facility Alt.: | Not reported |
| Program ID: | 11877 |
| Date Interaction: | 2000-02-29 00:00:00 |
| Date Interaction 3: | 2000-05-03 00:00:00 |

**RAINIER COURT ASSOCIATES 2002-1 LLC (Continued)** **S108163273**

| | |
|---|---|
| Facility Id: | 62285426 |
| Latitude: | 47.571007 |
| Longitude: | -122.29193 |
| Ecology Interest Type Code: | VOLCLNST |
| Facility ID: | 62285426 |
| Facility Company: | Rainier Court |
| Interaction: | A |
| Interaction 1: | VOLCLNST |
| Interaction 2: | Voluntary Cleanup Sites |
| Ecology Program: | TOXICS |
| Program Data: | ISIS |
| Facility Alt.: | Rainier Court |
| Program ID: | NW0716 |
| Date Interaction: | 2001-06-19 00:00:00 |
| Date Interaction 3: | Not reported |

VCP:

| | |
|---|---|
| edr_fstat: | WA |
| edr_fzip: | 98144 |
| edr_fcnty: | KING |
| edr_zip: | Not reported |
| Facility ID: | 62285426 |
| VCP Status: | Not reported |
| VCP: | Yes |
| Ecology Status: | Not reported |
| NFA Type: | Not reported |
| Date NFA: | Not reported |
| Rank: | N |
| Cleanup Siteid: | 2553 |

| | |
|---|---|
| edr_fstat: | WA |
| edr_fzip: | 98144 |
| edr_fcnty: | KING |
| edr_zip: | Not reported |
| Facility ID: | 62285426 |
| VCP Status: | Not reported |
| VCP: | Yes |
| Ecology Status: | Not reported |
| NFA Type: | Not reported |
| Date NFA: | Not reported |
| Rank: | N |
| Cleanup Siteid: | 2553 |

| | |
|---|---|
| edr_fstat: | WA |
| edr_fzip: | 98144 |
| edr_fcnty: | KING |
| edr_zip: | Not reported |
| Facility ID: | 62285426 |
| VCP Status: | Not reported |
| VCP: | Yes |
| Ecology Status: | Not reported |
| NFA Type: | Not reported |
| Date NFA: | Not reported |
| Rank: | N |
| Cleanup Siteid: | 2553 |

**RAINIER COURT ASSOCIATES 2002-1 LLC (Continued)** **S108163273**

edr_fstat: WA
edr_fzip: 98144
edr_fcnty: KING
edr_zip: Not reported
Facility ID: 62285426
VCP Status: Not reported
VCP: Yes
Ecology Status: Not reported
NFA Type: Not reported
Date NFA: Not reported
Rank: N
Cleanup Siteid: 2553

edr_fstat: WA
edr_fzip: 98144
edr_fcnty: KING
edr_zip: Not reported
Facility ID: 62285426
VCP Status: Not reported
VCP: Yes
Ecology Status: Not reported
NFA Type: Not reported
Date NFA: Not reported
Rank: N
Cleanup Siteid: 2553

BROWNFIELDS:
Facilty ID: 62285426
Rank: Not reported
Cleanup Site Id: 2553
Facility Status: Cleanup Started
ISIS User Display Name: Nye, Roger
Latitude: 47.571
Longitude: -122.291
Is VCP Flag: Yes
Is NFA Flag: No

---

**D13** **CITY ELECTRIC INC** **UST** **U001126985**
**SE** **3700 RAINIER AVE S** **N/A**
**< 1/8** **SEATTLE, WA 98144**
**0.097 mi.**
**514 ft.** **Site 2 of 3 in cluster D**

**Relative:**
**Lower**

**Actual:**
**46 ft.**

UST:
Facility ID: 8164181
Site Id: 11877
UBI: Not reported
Phone Number: 2067220700
Decimal Latitude: 47.570261
Decimal Longitude: -122.293125

Tank Name: 1
Tag Number: Not reported
Tank Status: Removed
Tank Status Date: 08/06/1996
Tank Install Date: 00/31/1964
Tank Closure Date: Not reported

**CITY ELECTRIC INC (Continued)** **U001126985**

| | |
|---|---|
| Capacity Range: | Not reported |
| Tank Permit Expiration Date: | Not reported |
| Tank Upgrade Date: | Not reported |
| Tank Spill Prevention: | Not reported |
| Tank Overfill Prevention: | Not reported |
| Tank Material: | Steel |
| Tank Construction: | Single Wall Tank |
| Tank Tightness Test: | Not reported |
| Tank Corrosion Protection: | Not reported |
| Tank Manifold: | Not reported |
| Tank Release Detection: | Not reported |
| Tank SFC Type: | Not reported |
| Pipe Material: | Steel |
| Pipe Construction: | Not reported |
| Pipe Primary Release Detection: | Not reported |
| Pipe Second Release Detection: | Not reported |
| Pipe Corrosion Protection: | Not reported |
| Pipe Pumping System: | Not reported |
| Responsible Unit: | NORTHWEST |
| Dispencer/Pump SFC Type: | Not reported |

| | |
|---|---|
| Tank Name: | 1 |
| Tag Number: | Not reported |
| Tank Status: | Removed |
| Tank Status Date: | 08/06/1996 |
| Tank Install Date: | 00/31/1964 |
| Tank Closure Date: | Not reported |
| Capacity Range: | Not reported |
| Tank Permit Expiration Date: | Not reported |
| Tank Upgrade Date: | Not reported |
| Tank Spill Prevention: | Not reported |
| Tank Overfill Prevention: | Not reported |
| Tank Material: | Steel |
| Tank Construction: | Single Wall Tank |
| Tank Tightness Test: | Not reported |
| Tank Corrosion Protection: | Not reported |
| Tank Manifold: | Not reported |
| Tank Release Detection: | Not reported |
| Tank SFC Type: | Not reported |
| Pipe Material: | Steel |
| Pipe Construction: | Not reported |
| Pipe Primary Release Detection: | Not reported |
| Pipe Second Release Detection: | Not reported |
| Pipe Corrosion Protection: | Not reported |
| Pipe Pumping System: | Not reported |
| Responsible Unit: | NORTHWEST |
| Dispencer/Pump SFC Type: | Not reported |

| | |
|---|---|
| Tank Name: | 2 |
| Tag Number: | Not reported |
| Tank Status: | Removed |
| Tank Status Date: | 08/06/1996 |
| Tank Install Date: | 00/31/1964 |
| Tank Closure Date: | Not reported |
| Capacity Range: | 111 TO 1,100 Gallons |

**CITY ELECTRIC INC (Continued)** **U001126985**

| | |
|---|---|
| Tank Permit Expiration Date: | Not reported |
| Tank Upgrade Date: | Not reported |
| Tank Spill Prevention: | Not reported |
| Tank Overfill Prevention: | Not reported |
| Tank Material: | Steel |
| Tank Construction: | Single Wall Tank |
| Tank Tightness Test: | Not reported |
| Tank Corrosion Protection: | Not reported |
| Tank Manifold: | Not reported |
| Tank Release Detection: | Not reported |
| Tank SFC Type: | Not reported |
| Pipe Material: | Steel |
| Pipe Construction: | Not reported |
| Pipe Primary Release Detection: | Not reported |
| Pipe Second Release Detection: | Not reported |
| Pipe Corrosion Protection: | Not reported |
| Pipe Pumping System: | Not reported |
| Responsible Unit: | NORTHWEST |
| Dispencer/Pump SFC Type: | Not reported |

| | |
|---|---|
| Tank Name: | 2 |
| Tag Number: | Not reported |
| Tank Status: | Removed |
| Tank Status Date: | 08/06/1996 |
| Tank Install Date: | 00/31/1964 |
| Tank Closure Date: | Not reported |
| Capacity Range: | 111 TO 1,100 Gallons |
| Tank Permit Expiration Date: | Not reported |
| Tank Upgrade Date: | Not reported |
| Tank Spill Prevention: | Not reported |
| Tank Overfill Prevention: | Not reported |
| Tank Material: | Steel |
| Tank Construction: | Single Wall Tank |
| Tank Tightness Test: | Not reported |
| Tank Corrosion Protection: | Not reported |
| Tank Manifold: | Not reported |
| Tank Release Detection: | Not reported |
| Tank SFC Type: | Not reported |
| Pipe Material: | Steel |
| Pipe Construction: | Not reported |
| Pipe Primary Release Detection: | Not reported |
| Pipe Second Release Detection: | Not reported |
| Pipe Corrosion Protection: | Not reported |
| Pipe Pumping System: | Not reported |
| Responsible Unit: | NORTHWEST |
| Dispencer/Pump SFC Type: | Not reported |

**D14 SE < 1/8 0.097 mi. 514 ft.** **RAINIER COURT ASSOCIATES 2002-1 LLC** **RCRA NonGen / NLR** **1007265597**
**3700 RAINIER AVE S** **WAH000021634**
**SEATTLE, WA 98144**

**Site 3 of 3 in cluster D**

**Relative: Lower**

**Actual: 46 ft.**

RCRA NonGen / NLR:

| | |
|---|---|
| Date form received by agency: | 01/26/2005 |
| Facility name: | RAINIER COURT ASSOCIATES 2002-1 LLC |
| Facility address: | 3700 RAINIER AVE S<br>SEATTLE, WA 98144 |
| EPA ID: | WAH000021634 |
| Mailing address: | 5117 RAINIER AVE S<br>SEATTLE, WA 98118 |
| Contact: | RAINIER COURT A RAINIER COURT A |
| Contact address: | 5117 RAINIER AVE S<br>SEATTLE, WA 98118 |
| Contact country: | US |
| Contact telephone: | (000)000-0000 |
| Contact email: | Not reported |
| EPA Region: | 10 |
| Classification: | Non-Generator |
| Description: | Handler: Non-Generators do not presently generate hazardous waste |

Owner/Operator Summary:

| | |
|---|---|
| Owner/operator name: | PAT C |
| Owner/operator address: | 5117 RAINIER AVE S<br>SEATTLE, WA 98118 |
| Owner/operator country: | US |
| Owner/operator telephone: | (206)723-7333 |
| Legal status: | Private |
| Owner/Operator Type: | Operator |
| Owner/Op start date: | 01/01/1900 |
| Owner/Op end date: | Not reported |

| | |
|---|---|
| Owner/operator name: | RAINIER COURT A R |
| Owner/operator address: | 5117 RAINIER AVE S<br>SEATTLE, WA 98118 |
| Owner/operator country: | US |
| Owner/operator telephone: | (206)723-7333 |
| Legal status: | Private |
| Owner/Operator Type: | Owner |
| Owner/Op start date: | 01/01/1965 |
| Owner/Op end date: | Not reported |

Handler Activities Summary:

| | |
|---|---|
| U.S. importer of hazardous waste: | No |
| Mixed waste (haz. and radioactive): | No |
| Recycler of hazardous waste: | No |
| Transporter of hazardous waste: | No |
| Treater, storer or disposer of HW: | No |
| Underground injection activity: | No |
| On-site burner exemption: | No |
| Furnace exemption: | No |
| Used oil fuel burner: | No |
| Used oil processor: | No |
| User oil refiner: | No |
| Used oil fuel marketer to burner: | No |

**RAINIER COURT ASSOCIATES 2002-1 LLC (Continued)** **1007265597**

Used oil Specification marketer: No
Used oil transfer facility: No
Used oil transporter: No

Historical Generators:
Date form received by agency: 12/31/2003
Site name: RAINIER COURT ASSOCIATES 2002-1 LLC
Classification: Small Quantity Generator

Violation Status: No violations found

---

**E15** **EDR US Hist Cleaners** **1015038252**
**North** **3021 S WALDEN ST** **N/A**
**< 1/8** **SEATTLE, WA 98144**
**0.099 mi.**
**522 ft.** **Site 1 of 4 in cluster E**

**Relative:**
**Lower**

**Actual:**
**47 ft.**

EDR Historical Cleaners:
Name: SPARKLING CLEANING SVC
Year: 2010
Address: 3021 S WALDEN ST

---

**E16** **CHUBBY & TUBBY'S** **UST** **U000712754**
**NNW** **3333 RAINIER AVE S** **ICR** **N/A**
**< 1/8** **SEATTLE, WA 98144**
**0.104 mi.**
**548 ft.** **Site 2 of 4 in cluster E**

**Relative:**
**Higher**

**Actual:**
**51 ft.**

UST:
Facility ID: 6118646
Site Id: 101380
UBI: Not reported
Phone Number: 2067232500
Decimal Latitude: 47.57316093
Decimal Longitude: -122.2946557

Tank Name: 1
Tag Number: Not reported
Tank Status: Removed
Tank Status Date: 08/06/1996
Tank Install Date: 00/31/1964
Tank Closure Date: Not reported
Capacity Range: 111 TO 1,100 Gallons
Tank Permit Expiration Date: Not reported
Tank Upgrade Date: Not reported
Tank Spill Prevention: Not reported
Tank Overfill Prevention: Not reported
Tank Material: Not reported
Tank Construction: Not reported
Tank Tightness Test: Not reported
Tank Corrosion Protection: Not reported
Tank Manifold: Not reported
Tank Release Detection: Not reported
Tank SFC Type: Not reported
Pipe Material: Not reported
Pipe Construction: Not reported
Pipe Primary Release Detection: Not reported

**CHUBBY & TUBBY'S (Continued)** **U000712754**

| | |
|---|---|
| Pipe Second Release Detection: | Not reported |
| Pipe Corrosion Protection: | Not reported |
| Pipe Pumping System: | Not reported |
| Responsible Unit: | NORTHWEST |
| Dispencer/Pump SFC Type: | Not reported |

| | |
|---|---|
| Tank Name: | 1 |
| Tag Number: | Not reported |
| Tank Status: | Removed |
| Tank Status Date: | 08/06/1996 |
| Tank Install Date: | 00/31/1964 |
| Tank Closure Date: | Not reported |
| Capacity Range: | 111 TO 1,100 Gallons |
| Tank Permit Expiration Date: | Not reported |
| Tank Upgrade Date: | Not reported |
| Tank Spill Prevention: | Not reported |
| Tank Overfill Prevention: | Not reported |
| Tank Material: | Not reported |
| Tank Construction: | Not reported |
| Tank Tightness Test: | Not reported |
| Tank Corrosion Protection: | Not reported |
| Tank Manifold: | Not reported |
| Tank Release Detection: | Not reported |
| Tank SFC Type: | Not reported |
| Pipe Material: | Not reported |
| Pipe Construction: | Not reported |
| Pipe Primary Release Detection: | Not reported |
| Pipe Second Release Detection: | Not reported |
| Pipe Corrosion Protection: | Not reported |
| Pipe Pumping System: | Not reported |
| Responsible Unit: | NORTHWEST |
| Dispencer/Pump SFC Type: | Not reported |

| | |
|---|---|
| Tank Name: | 2 |
| Tag Number: | Not reported |
| Tank Status: | Removed |
| Tank Status Date: | 08/06/1996 |
| Tank Install Date: | 00/31/1964 |
| Tank Closure Date: | Not reported |
| Capacity Range: | 111 TO 1,100 Gallons |
| Tank Permit Expiration Date: | Not reported |
| Tank Upgrade Date: | Not reported |
| Tank Spill Prevention: | Not reported |
| Tank Overfill Prevention: | Not reported |
| Tank Material: | Not reported |
| Tank Construction: | Not reported |
| Tank Tightness Test: | Not reported |
| Tank Corrosion Protection: | Not reported |
| Tank Manifold: | Not reported |
| Tank Release Detection: | Not reported |
| Tank SFC Type: | Not reported |
| Pipe Material: | Not reported |
| Pipe Construction: | Not reported |
| Pipe Primary Release Detection: | Not reported |
| Pipe Second Release Detection: | Not reported |

**CHUBBY & TUBBY'S (Continued)** **U000712754**

| | |
|---|---|
| Pipe Corrosion Protection: | Not reported |
| Pipe Pumping System: | Not reported |
| Responsible Unit: | NORTHWEST |
| Dispencer/Pump SFC Type: | Not reported |

| | |
|---|---|
| Tank Name: | 2 |
| Tag Number: | Not reported |
| Tank Status: | Removed |
| Tank Status Date: | 08/06/1996 |
| Tank Install Date: | 00/31/1964 |
| Tank Closure Date: | Not reported |
| Capacity Range: | 111 TO 1,100 Gallons |
| Tank Permit Expiration Date: | Not reported |
| Tank Upgrade Date: | Not reported |
| Tank Spill Prevention: | Not reported |
| Tank Overfill Prevention: | Not reported |
| Tank Material: | Not reported |
| Tank Construction: | Not reported |
| Tank Tightness Test: | Not reported |
| Tank Corrosion Protection: | Not reported |
| Tank Manifold: | Not reported |
| Tank Release Detection: | Not reported |
| Tank SFC Type: | Not reported |
| Pipe Material: | Not reported |
| Pipe Construction: | Not reported |
| Pipe Primary Release Detection: | Not reported |
| Pipe Second Release Detection: | Not reported |
| Pipe Corrosion Protection: | Not reported |
| Pipe Pumping System: | Not reported |
| Responsible Unit: | NORTHWEST |
| Dispencer/Pump SFC Type: | Not reported |

ICR:

| | |
|---|---|
| Date Ecology Received Report: | 02/11/92 |
| Contaminants Found at Site: | Petroleum products |
| Media Contaminated: | Soil |
| Waste Management: | Tank |
| Region: | North Western |
| Type of Report Ecology Received: | Final cleanup report |
| Site Register Issue: | 92-28 |
| County Code: | 17 |
| Contact: | Not reported |
| Report Title: | Not reported |

---

**E17** **CHUBBY AND TUBBY** **US BROWNFIELDS** **1014933252**
**NNW** **3333 RAINIER AVENUE SOUTH** **N/A**
**< 1/8** **SEATTLE, WA 98144**
**0.104 mi.**
**548 ft.** **Site 3 of 4 in cluster E**

**Relative:**
**Higher**

**Actual:**
**51 ft.**

US BROWNFIELDS:

| | |
|---|---|
| Recipient name: | King County |
| Grant type: | Assessment |
| Property name: | CHUBBY AND TUBBY |
| Property #: | 1282300640 |
| Parcel size: | .71 |

**CHUBBY AND TUBBY (Continued)** **1014933252**

| | |
|---|---|
| Property Description: | Residential from the early 1900s until 1950s. Gas station at SE corner from late 1930s until January 1951 when site redeveloped for the Chubby and Tubby retail store. Two 550 gallon USTs removed in 1991 and 65 c.y. soil remediated on site then returned to excavation. Previous owner Trinidad Holdings, LLC sold property to the nonprofit SouthEast Effective Development/SEED in February 2005 for a mixed use affordable housing/commercial project. |
| Latitude: | 47.57328 |
| Longitude: | -122.29563 |
| HCM label: | Address Matching-House Number |
| Map scale: | Not reported |
| Point of reference: | Center of a Facility or Station |
| Datum: | World Geodetic System of 1984 |
| ACRES property ID: | 61681 |
| Start date: | Not reported |
| Completed date: | Not reported |
| Acres cleaned up: | Not reported |
| Cleanup funding: | Not reported |
| Cleanup funding source: | Not reported |
| Assessment funding: | 49854 |
| Assessment funding source: | US EPA - Brownfields Assessment Cooperative Agreement |
| Redevelopment funding: | 5150000 |
| Redev. funding source: | Private/Other Funding |
| Redev. funding entity name: | US Bank |
| Redevelopment start date: | 04-DEC-09 |
| Assessment funding entity: | EPA |
| Cleanup funding entity: | Not reported |
| Grant type: | P |
| Accomplishment type: | Supplemental Assessment |
| Accomplishment count: | 0 |
| Cooperative agreement #: | 96015302 |
| Ownership entity: | Private |
| Current owner: | SouthEast Effective Development SEED |
| Did owner change: | N |
| Cleanup required: | Yes |
| Video available: | No |
| Photo available: | Yes |
| Institutional controls required: | Y |
| IC Category proprietary controls: | Not reported |
| IC cat. info. devices: | Y |
| IC cat. gov. controls: | Not reported |
| IC cat. enforcement permit tools: | Not reported |
| IC in place date: | 01-SEP-10 |
| IC in place: | Yes |
| State/tribal program date: | 15-SEP-08 |
| State/tribal program ID: | NW1998 |
| State/tribal NFA date: | 28-FEB-10 |
| Air contaminated: | Not reported |
| Air cleaned: | Not reported |
| Asbestos found: | Not reported |
| Asbestos cleaned: | Not reported |
| Controled substance found: | Not reported |
| Controled substance cleaned: | Not reported |
| Drinking water affected: | Not reported |
| Drinking water cleaned: | Not reported |
| Groundwater affected: | Not reported |
| Groundwater cleaned: | Not reported |

**CHUBBY AND TUBBY (Continued)** **1014933252**

| | |
|---|---|
| Lead contaminant found: | Not reported |
| Lead cleaned up: | Not reported |
| No media affected: | Not reported |
| Unknown media affected: | Not reported |
| Other cleaned up: | Not reported |
| Other metals found: | Not reported |
| Other metals cleaned: | Not reported |
| Other contaminants found: | Not reported |
| Other contams found description: | Not reported |
| PAHs found: | Not reported |
| PAHs cleaned up: | Not reported |
| PCBs found: | Not reported |
| PCBs cleaned up: | Not reported |
| Petro products found: | Y |
| Petro products cleaned: | Not reported |
| Sediments found: | Not reported |
| Sediments cleaned: | Not reported |
| Soil affected: | Y |
| Soil cleaned up: | Not reported |
| Surface water cleaned: | Not reported |
| VOCs found: | Not reported |
| VOCs cleaned: | Not reported |
| Cleanup other description: | Not reported |
| Num. of cleanup and re-dev. jobs: | 150 |
| Past use greenspace acreage: | Not reported |
| Past use residential acreage: | Not reported |
| Past use commercial acreage: | .71 |
| Past use industrial acreage: | Not reported |
| Future use greenspace acreage: | Not reported |
| Future use residential acreage: | .44 |
| Future use commercial acreage: | .06 |
| Future use industrial acreage: | Not reported |
| Greenspace acreage and type: | Not reported |
| Superfund Fed. landowner flag: | N |
| Arsenic cleaned up: | Not reported |
| Cadmium cleaned up: | Not reported |
| Chromium cleaned up: | Not reported |
| Copper cleaned up: | Not reported |
| Iron cleaned up: | Not reported |
| mercury cleaned up: | Not reported |
| nickel cleaned up: | Not reported |
| No clean up: | Not reported |
| Pesticides cleaned up: | Not reported |
| Selenium cleaned up: | Not reported |
| SVOCs cleaned up: | Not reported |
| Unknown clean up: | Not reported |
| Arsenic contaminant found: | Not reported |
| Cadmium contaminant found: | Not reported |
| Chromium contaminant found: | Not reported |
| Copper contaminant found: | Not reported |
| Iron contaminant found: | Not reported |
| Mercury contaminant found: | Not reported |
| Nickel contaminant found: | Not reported |
| No contaminant found: | Not reported |
| Pesticides contaminant found: | Not reported |
| Selenium contaminant found: | Not reported |
| SVOCs contaminant found: | Not reported |

**CHUBBY AND TUBBY (Continued)** **1014933252**

| | |
|---|---|
| Unknown contaminant found: | Not reported |
| Future Use: Multistory | Not reported |
| Media affected Bluiding Material: | Not reported |
| Media affected indoor air: | Not reported |
| Building material media cleaned up: | Not reported |
| Indoor air media cleaned up: | Not reported |
| Unknown media cleaned up: | Not reported |
| Past Use: Multistory | Not reported |
| | |
| Recipient name: | King County |
| Grant type: | Assessment |
| Property name: | CHUBBY AND TUBBY |
| Property #: | 1282300640 |
| Parcel size: | .71 |
| Property Description: | Residential from the early 1900s until 1950s. Gas station at SE corner from late 1930s until January 1951 when site redeveloped for the Chubby and Tubby retail store. Two 550 gallon USTs removed in 1991 and 65 c.y. soil remediated on site then returned to excavation. Previous owner Trinidad Holdings, LLC sold property to the nonprofit SouthEast Effective Development/SEED in February 2005 for a mixed use affordable housing/commercial project. |
| Latitude: | 47.57328 |
| Longitude: | -122.29563 |
| HCM label: | Address Matching-House Number |
| Map scale: | Not reported |
| Point of reference: | Center of a Facility or Station |
| Datum: | World Geodetic System of 1984 |
| ACRES property ID: | 61681 |
| Start date: | Not reported |
| Completed date: | Not reported |
| Acres cleaned up: | Not reported |
| Cleanup funding: | Not reported |
| Cleanup funding source: | Not reported |
| Assessment funding: | 18520 |
| Assessment funding source: | US EPA - Brownfields Assessment Cooperative Agreement |
| Redevelopment funding: | 19400000 |
| Redev. funding source: | Private/Other Funding |
| Redev. funding entity name: | SouthEast Effective Development |
| Redevelopment start date: | 22-NOV-09 |
| Assessment funding entity: | EPA |
| Cleanup funding entity: | Not reported |
| Grant type: | P |
| Accomplishment type: | Supplemental Assessment |
| Accomplishment count: | 0 |
| Cooperative agreement #: | 96015301 |
| Ownership entity: | Private |
| Current owner: | SouthEast Effective Development SEED |
| Did owner change: | N |
| Cleanup required: | Yes |
| Video available: | No |
| Photo available: | Yes |
| Institutional controls required: | Y |
| IC Category proprietary controls: | Not reported |
| IC cat. info. devices: | Y |
| IC cat. gov. controls: | Not reported |
| IC cat. enforcement permit tools: | Not reported |
| IC in place date: | 01-SEP-10 |

**CHUBBY AND TUBBY (Continued)** **1014933252**

| | |
|---|---|
| IC in place: | Yes |
| State/tribal program date: | 15-SEP-08 |
| State/tribal program ID: | NW1998 |
| State/tribal NFA date: | 28-FEB-10 |
| Air contaminated: | Not reported |
| Air cleaned: | Not reported |
| Asbestos found: | Not reported |
| Asbestos cleaned: | Not reported |
| Controled substance found: | Not reported |
| Controled substance cleaned: | Not reported |
| Drinking water affected: | Not reported |
| Drinking water cleaned: | Not reported |
| Groundwater affected: | Not reported |
| Groundwater cleaned: | Not reported |
| Lead contaminant found: | Not reported |
| Lead cleaned up: | Not reported |
| No media affected: | Not reported |
| Unknown media affected: | Not reported |
| Other cleaned up: | Not reported |
| Other metals found: | Not reported |
| Other metals cleaned: | Not reported |
| Other contaminants found: | Not reported |
| Other contams found description: | Not reported |
| PAHs found: | Not reported |
| PAHs cleaned up: | Not reported |
| PCBs found: | Not reported |
| PCBs cleaned up: | Not reported |
| Petro products found: | Y |
| Petro products cleaned: | Not reported |
| Sediments found: | Not reported |
| Sediments cleaned: | Not reported |
| Soil affected: | Y |
| Soil cleaned up: | Not reported |
| Surface water cleaned: | Not reported |
| VOCs found: | Not reported |
| VOCs cleaned: | Not reported |
| Cleanup other description: | Not reported |
| Num. of cleanup and re-dev. jobs: | 76 |
| Past use greenspace acreage: | Not reported |
| Past use residential acreage: | Not reported |
| Past use commercial acreage: | .71 |
| Past use industrial acreage: | Not reported |
| Future use greenspace acreage: | Not reported |
| Future use residential acreage: | .44 |
| Future use commercial acreage: | .06 |
| Future use industrial acreage: | Not reported |
| Greenspace acreage and type: | Not reported |
| Superfund Fed. landowner flag: | N |
| Arsenic cleaned up: | Not reported |
| Cadmium cleaned up: | Not reported |
| Chromium cleaned up: | Not reported |
| Copper cleaned up: | Not reported |
| Iron cleaned up: | Not reported |
| mercury cleaned up: | Not reported |
| nickel cleaned up: | Not reported |
| No clean up: | Not reported |
| Pesticides cleaned up: | Not reported |

**CHUBBY AND TUBBY (Continued)** **1014933252**

| | |
|---|---|
| Selenium cleaned up: | Not reported |
| SVOCs cleaned up: | Not reported |
| Unknown clean up: | Not reported |
| Arsenic contaminant found: | Not reported |
| Cadmium contaminant found: | Not reported |
| Chromium contaminant found: | Not reported |
| Copper contaminant found: | Not reported |
| Iron contaminant found: | Not reported |
| Mercury contaminant found: | Not reported |
| Nickel contaminant found: | Not reported |
| No contaminant found: | Not reported |
| Pesticides contaminant found: | Not reported |
| Selenium contaminant found: | Not reported |
| SVOCs contaminant found: | Not reported |
| Unknown contaminant found: | Not reported |
| Future Use: Multistory | Not reported |
| Media affected Bluiding Material: | Not reported |
| Media affected indoor air: | Not reported |
| Building material media cleaned up: | Not reported |
| Indoor air media cleaned up: | Not reported |
| Unknown media cleaned up: | Not reported |
| Past Use: Multistory | Not reported |

| | |
|---|---|
| Recipient name: | King County |
| Grant type: | Assessment |
| Property name: | CHUBBY AND TUBBY |
| Property #: | 1282300640 |
| Parcel size: | .71 |
| Property Description: | Residential from the early 1900s until 1950s. Gas station at SE corner from late 1930s until January 1951 when site redeveloped for the Chubby and Tubby retail store. Two 550 gallon USTs removed in 1991 and 65 c.y. soil remediated on site then returned to excavation. Previous owner Trinidad Holdings, LLC sold property to the nonprofit SouthEast Effective Development/SEED in February 2005 for a mixed use affordable housing/commercial project. |
| Latitude: | 47.57328 |
| Longitude: | -122.29563 |
| HCM label: | Address Matching-House Number |
| Map scale: | Not reported |
| Point of reference: | Center of a Facility or Station |
| Datum: | World Geodetic System of 1984 |
| ACRES property ID: | 61681 |
| Start date: | Not reported |
| Completed date: | Not reported |
| Acres cleaned up: | Not reported |
| Cleanup funding: | Not reported |
| Cleanup funding source: | Not reported |
| Assessment funding: | 49854 |
| Assessment funding source: | US EPA - Brownfields Assessment Cooperative Agreement |
| Redevelopment funding: | 9677173 |
| Redev. funding source: | Local Funding |
| Redev. funding entity name: | City of Seattle, King Co, WA State |
| Redevelopment start date: | 04-DEC-09 |
| Assessment funding entity: | EPA |
| Cleanup funding entity: | Not reported |
| Grant type: | P |
| Accomplishment type: | Supplemental Assessment |

**CHUBBY AND TUBBY (Continued)** **1014933252**

| | |
|---|---|
| Accomplishment count: | 0 |
| Cooperative agreement #: | 96015302 |
| Ownership entity: | Private |
| Current owner: | SouthEast Effective Development SEED |
| Did owner change: | N |
| Cleanup required: | Yes |
| Video available: | No |
| Photo available: | Yes |
| Institutional controls required: | Y |
| IC Category proprietary controls: | Not reported |
| IC cat. info. devices: | Y |
| IC cat. gov. controls: | Not reported |
| IC cat. enforcement permit tools: | Not reported |
| IC in place date: | 01-SEP-10 |
| IC in place: | Yes |
| State/tribal program date: | 15-SEP-08 |
| State/tribal program ID: | NW1998 |
| State/tribal NFA date: | 28-FEB-10 |
| Air contaminated: | Not reported |
| Air cleaned: | Not reported |
| Asbestos found: | Not reported |
| Asbestos cleaned: | Not reported |
| Controled substance found: | Not reported |
| Controled substance cleaned: | Not reported |
| Drinking water affected: | Not reported |
| Drinking water cleaned: | Not reported |
| Groundwater affected: | Not reported |
| Groundwater cleaned: | Not reported |
| Lead contaminant found: | Not reported |
| Lead cleaned up: | Not reported |
| No media affected: | Not reported |
| Unknown media affected: | Not reported |
| Other cleaned up: | Not reported |
| Other metals found: | Not reported |
| Other metals cleaned: | Not reported |
| Other contaminants found: | Not reported |
| Other contams found description: | Not reported |
| PAHs found: | Not reported |
| PAHs cleaned up: | Not reported |
| PCBs found: | Not reported |
| PCBs cleaned up: | Not reported |
| Petro products found: | Y |
| Petro products cleaned: | Not reported |
| Sediments found: | Not reported |
| Sediments cleaned: | Not reported |
| Soil affected: | Y |
| Soil cleaned up: | Not reported |
| Surface water cleaned: | Not reported |
| VOCs found: | Not reported |
| VOCs cleaned: | Not reported |
| Cleanup other description: | Not reported |
| Num. of cleanup and re-dev. jobs: | 150 |
| Past use greenspace acreage: | Not reported |
| Past use residential acreage: | Not reported |
| Past use commercial acreage: | .71 |
| Past use industrial acreage: | Not reported |
| Future use greenspace acreage: | Not reported |

**CHUBBY AND TUBBY (Continued)** **1014933252**

| | |
|---|---|
| Future use residential acreage: | .44 |
| Future use commercial acreage: | .06 |
| Future use industrial acreage: | Not reported |
| Greenspace acreage and type: | Not reported |
| Superfund Fed. landowner flag: | N |
| Arsenic cleaned up: | Not reported |
| Cadmium cleaned up: | Not reported |
| Chromium cleaned up: | Not reported |
| Copper cleaned up: | Not reported |
| Iron cleaned up: | Not reported |
| mercury cleaned up: | Not reported |
| nickel cleaned up: | Not reported |
| No clean up: | Not reported |
| Pesticides cleaned up: | Not reported |
| Selenium cleaned up: | Not reported |
| SVOCs cleaned up: | Not reported |
| Unknown clean up: | Not reported |
| Arsenic contaminant found: | Not reported |
| Cadmium contaminant found: | Not reported |
| Chromium contaminant found: | Not reported |
| Copper contaminant found: | Not reported |
| Iron contaminant found: | Not reported |
| Mercury contaminant found: | Not reported |
| Nickel contaminant found: | Not reported |
| No contaminant found: | Not reported |
| Pesticides contaminant found: | Not reported |
| Selenium contaminant found: | Not reported |
| SVOCs contaminant found: | Not reported |
| Unknown contaminant found: | Not reported |
| Future Use: Multistory | Not reported |
| Media affected Bluiding Material: | Not reported |
| Media affected indoor air: | Not reported |
| Building material media cleaned up: | Not reported |
| Indoor air media cleaned up: | Not reported |
| Unknown media cleaned up: | Not reported |
| Past Use: Multistory | Not reported |

| | |
|---|---|
| Recipient name: | King County |
| Grant type: | Assessment |
| Property name: | CHUBBY AND TUBBY |
| Property #: | 1282300640 |
| Parcel size: | .71 |
| Property Description: | Residential from the early 1900s until 1950s. Gas station at SE corner from late 1930s until January 1951 when site redeveloped for the Chubby and Tubby retail store. Two 550 gallon USTs removed in 1991 and 65 c.y. soil remediated on site then returned to excavation. Previous owner Trinidad Holdings, LLC sold property to the nonprofit SouthEast Effective Development/SEED in February 2005 for a mixed use affordable housing/commercial project. |
| Latitude: | 47.57328 |
| Longitude: | -122.29563 |
| HCM label: | Address Matching-House Number |
| Map scale: | Not reported |
| Point of reference: | Center of a Facility or Station |
| Datum: | World Geodetic System of 1984 |
| ACRES property ID: | 61681 |
| Start date: | Not reported |

**CHUBBY AND TUBBY (Continued)** **1014933252**

| | |
|---|---|
| Completed date: | Not reported |
| Acres cleaned up: | Not reported |
| Cleanup funding: | Not reported |
| Cleanup funding source: | Not reported |
| Assessment funding: | 49854 |
| Assessment funding source: | US EPA - Brownfields Assessment Cooperative Agreement |
| Redevelopment funding: | 2580000 |
| Redev. funding source: | Other Federal Funding |
| Redev. funding entity name: | Housing and Urban Devel HUD |
| Redevelopment start date: | 04-DEC-09 |
| Assessment funding entity: | EPA |
| Cleanup funding entity: | Not reported |
| Grant type: | P |
| Accomplishment type: | Supplemental Assessment |
| Accomplishment count: | 0 |
| Cooperative agreement #: | 96015302 |
| Ownership entity: | Private |
| Current owner: | SouthEast Effective Development SEED |
| Did owner change: | N |
| Cleanup required: | Yes |
| Video available: | No |
| Photo available: | Yes |
| Institutional controls required: | Y |
| IC Category proprietary controls: | Not reported |
| IC cat. info. devices: | Y |
| IC cat. gov. controls: | Not reported |
| IC cat. enforcement permit tools: | Not reported |
| IC in place date: | 01-SEP-10 |
| IC in place: | Yes |
| State/tribal program date: | 15-SEP-08 |
| State/tribal program ID: | NW1998 |
| State/tribal NFA date: | 28-FEB-10 |
| Air contaminated: | Not reported |
| Air cleaned: | Not reported |
| Asbestos found: | Not reported |
| Asbestos cleaned: | Not reported |
| Controled substance found: | Not reported |
| Controled substance cleaned: | Not reported |
| Drinking water affected: | Not reported |
| Drinking water cleaned: | Not reported |
| Groundwater affected: | Not reported |
| Groundwater cleaned: | Not reported |
| Lead contaminant found: | Not reported |
| Lead cleaned up: | Not reported |
| No media affected: | Not reported |
| Unknown media affected: | Not reported |
| Other cleaned up: | Not reported |
| Other metals found: | Not reported |
| Other metals cleaned: | Not reported |
| Other contaminants found: | Not reported |
| Other contams found description: | Not reported |
| PAHs found: | Not reported |
| PAHs cleaned up: | Not reported |
| PCBs found: | Not reported |
| PCBs cleaned up: | Not reported |
| Petro products found: | Y |
| Petro products cleaned: | Not reported |

**CHUBBY AND TUBBY (Continued)** **1014933252**

| | |
|---|---|
| Sediments found: | Not reported |
| Sediments cleaned: | Not reported |
| Soil affected: | Y |
| Soil cleaned up: | Not reported |
| Surface water cleaned: | Not reported |
| VOCs found: | Not reported |
| VOCs cleaned: | Not reported |
| Cleanup other description: | Not reported |
| Num. of cleanup and re-dev. jobs: | 150 |
| Past use greenspace acreage: | Not reported |
| Past use residential acreage: | Not reported |
| Past use commercial acreage: | .71 |
| Past use industrial acreage: | Not reported |
| Future use greenspace acreage: | Not reported |
| Future use residential acreage: | .44 |
| Future use commercial acreage: | .06 |
| Future use industrial acreage: | Not reported |
| Greenspace acreage and type: | Not reported |
| Superfund Fed. landowner flag: | N |
| Arsenic cleaned up: | Not reported |
| Cadmium cleaned up: | Not reported |
| Chromium cleaned up: | Not reported |
| Copper cleaned up: | Not reported |
| Iron cleaned up: | Not reported |
| mercury cleaned up: | Not reported |
| nickel cleaned up: | Not reported |
| No clean up: | Not reported |
| Pesticides cleaned up: | Not reported |
| Selenium cleaned up: | Not reported |
| SVOCs cleaned up: | Not reported |
| Unknown clean up: | Not reported |
| Arsenic contaminant found: | Not reported |
| Cadmium contaminant found: | Not reported |
| Chromium contaminant found: | Not reported |
| Copper contaminant found: | Not reported |
| Iron contaminant found: | Not reported |
| Mercury contaminant found: | Not reported |
| Nickel contaminant found: | Not reported |
| No contaminant found: | Not reported |
| Pesticides contaminant found: | Not reported |
| Selenium contaminant found: | Not reported |
| SVOCs contaminant found: | Not reported |
| Unknown contaminant found: | Not reported |
| Future Use: Multistory | Not reported |
| Media affected Bluiding Material: | Not reported |
| Media affected indoor air: | Not reported |
| Building material media cleaned up: | Not reported |
| Indoor air media cleaned up: | Not reported |
| Unknown media cleaned up: | Not reported |
| Past Use: Multistory | Not reported |

| | |
|---|---|
| Recipient name: | King County |
| Grant type: | Assessment |
| Property name: | CHUBBY AND TUBBY |
| Property #: | 1282300640 |
| Parcel size: | .71 |
| Property Description: | Residential from the early 1900s until 1950s. Gas station at SE |

**CHUBBY AND TUBBY (Continued)** **1014933252**

corner from late 1930s until January 1951 when site redeveloped for the Chubby and Tubby retail store. Two 550 gallon USTs removed in 1991 and 65 c.y. soil remediated on site then returned to excavation. Previous owner Trinidad Holdings, LLC sold property to the nonprofit SouthEast Effective Development/SEED in February 2005 for a mixed use affordable housing/commercial project.

| | |
|---|---|
| Latitude: | 47.57328 |
| Longitude: | -122.29563 |
| HCM label: | Address Matching-House Number |
| Map scale: | Not reported |
| Point of reference: | Center of a Facility or Station |
| Datum: | World Geodetic System of 1984 |
| ACRES property ID: | 61681 |
| Start date: | Not reported |
| Completed date: | Not reported |
| Acres cleaned up: | Not reported |
| Cleanup funding: | Not reported |
| Cleanup funding source: | Not reported |
| Assessment funding: | 36049 |
| Assessment funding source: | US EPA - Brownfields Assessment Cooperative Agreement |
| Redevelopment funding: | 19400000 |
| Redev. funding source: | Private/Other Funding |
| Redev. funding entity name: | SouthEast Effective Development |
| Redevelopment start date: | 22-NOV-09 |
| Assessment funding entity: | EPA |
| Cleanup funding entity: | Not reported |
| Grant type: | P |
| Accomplishment type: | Phase II Environmental Assessment |
| Accomplishment count: | 1 |
| Cooperative agreement #: | 96015301 |
| Ownership entity: | Private |
| Current owner: | SouthEast Effective Development SEED |
| Did owner change: | N |
| Cleanup required: | Yes |
| Video available: | No |
| Photo available: | Yes |
| Institutional controls required: | Y |
| IC Category proprietary controls: | Not reported |
| IC cat. info. devices: | Y |
| IC cat. gov. controls: | Not reported |
| IC cat. enforcement permit tools: | Not reported |
| IC in place date: | 01-SEP-10 |
| IC in place: | Yes |
| State/tribal program date: | 15-SEP-08 |
| State/tribal program ID: | NW1998 |
| State/tribal NFA date: | 28-FEB-10 |
| Air contaminated: | Not reported |
| Air cleaned: | Not reported |
| Asbestos found: | Not reported |
| Asbestos cleaned: | Not reported |
| Controled substance found: | Not reported |
| Controled substance cleaned: | Not reported |
| Drinking water affected: | Not reported |
| Drinking water cleaned: | Not reported |
| Groundwater affected: | Not reported |
| Groundwater cleaned: | Not reported |
| Lead contaminant found: | Not reported |

**CHUBBY AND TUBBY (Continued)** **1014933252**

| | |
|---|---|
| Lead cleaned up: | Not reported |
| No media affected: | Not reported |
| Unknown media affected: | Not reported |
| Other cleaned up: | Not reported |
| Other metals found: | Not reported |
| Other metals cleaned: | Not reported |
| Other contaminants found: | Not reported |
| Other contams found description: | Not reported |
| PAHs found: | Not reported |
| PAHs cleaned up: | Not reported |
| PCBs found: | Not reported |
| PCBs cleaned up: | Not reported |
| Petro products found: | Y |
| Petro products cleaned: | Not reported |
| Sediments found: | Not reported |
| Sediments cleaned: | Not reported |
| Soil affected: | Y |
| Soil cleaned up: | Not reported |
| Surface water cleaned: | Not reported |
| VOCs found: | Not reported |
| VOCs cleaned: | Not reported |
| Cleanup other description: | Not reported |
| Num. of cleanup and re-dev. jobs: | 76 |
| Past use greenspace acreage: | Not reported |
| Past use residential acreage: | Not reported |
| Past use commercial acreage: | .71 |
| Past use industrial acreage: | Not reported |
| Future use greenspace acreage: | Not reported |
| Future use residential acreage: | .44 |
| Future use commercial acreage: | .06 |
| Future use industrial acreage: | Not reported |
| Greenspace acreage and type: | Not reported |
| Superfund Fed. landowner flag: | N |
| Arsenic cleaned up: | Not reported |
| Cadmium cleaned up: | Not reported |
| Chromium cleaned up: | Not reported |
| Copper cleaned up: | Not reported |
| Iron cleaned up: | Not reported |
| mercury cleaned up: | Not reported |
| nickel cleaned up: | Not reported |
| No clean up: | Not reported |
| Pesticides cleaned up: | Not reported |
| Selenium cleaned up: | Not reported |
| SVOCs cleaned up: | Not reported |
| Unknown clean up: | Not reported |
| Arsenic contaminant found: | Not reported |
| Cadmium contaminant found: | Not reported |
| Chromium contaminant found: | Not reported |
| Copper contaminant found: | Not reported |
| Iron contaminant found: | Not reported |
| Mercury contaminant found: | Not reported |
| Nickel contaminant found: | Not reported |
| No contaminant found: | Not reported |
| Pesticides contaminant found: | Not reported |
| Selenium contaminant found: | Not reported |
| SVOCs contaminant found: | Not reported |
| Unknown contaminant found: | Not reported |

**CHUBBY AND TUBBY (Continued)** **1014933252**

| | |
|---|---|
| Future Use: Multistory | Not reported |
| Media affected Bluiding Material: | Not reported |
| Media affected indoor air: | Not reported |
| Building material media cleaned up: | Not reported |
| Indoor air media cleaned up: | Not reported |
| Unknown media cleaned up: | Not reported |
| Past Use: Multistory | Not reported |
| | |
| Recipient name: | Washington State Department of Commerce |
| Grant type: | BCRLF |
| Property name: | CHUBBY AND TUBBY |
| Property #: | 1282300640 |
| Parcel size: | .71 |
| Property Description: | Residential from the early 1900s until 1950s. Gas station at SE corner from late 1930s until January 1951 when site redeveloped for the Chubby and Tubby retail store. Two 550 gallon USTs removed in 1991 and 65 c.y. soil remediated on site then returned to excavation. Previous owner Trinidad Holdings, LLC sold property to the nonprofit SouthEast Effective Development/SEED in February 2005 for a mixed use affordable housing/commercial project. |
| Latitude: | 47.57328 |
| Longitude: | -122.29563 |
| HCM label: | Address Matching-House Number |
| Map scale: | Not reported |
| Point of reference: | Center of a Facility or Station |
| Datum: | World Geodetic System of 1984 |
| ACRES property ID: | 61681 |
| Start date: | 27-JAN-10 |
| Completed date: | 31-AUG-10 |
| Acres cleaned up: | .5 |
| Cleanup funding: | 215000 |
| Cleanup funding source: | Brownfields RLF Grant Funds Subgranted |
| Assessment funding: | Not reported |
| Assessment funding source: | Not reported |
| Redevelopment funding: | Not reported |
| Redev. funding source: | Not reported |
| Redev. funding entity name: | Not reported |
| Redevelopment start date: | Not reported |
| Assessment funding entity: | Not reported |
| Cleanup funding entity: | EPA |
| Grant type: | P |
| Accomplishment type: | Not reported |
| Accomplishment count: | 0 |
| Cooperative agreement #: | 00J04101 |
| Ownership entity: | Private |
| Current owner: | SouthEast Effective Development SEED |
| Did owner change: | N |
| Cleanup required: | Yes |
| Video available: | No |
| Photo available: | Yes |
| Institutional controls required: | Y |
| IC Category proprietary controls: | Not reported |
| IC cat. info. devices: | Y |
| IC cat. gov. controls: | Not reported |
| IC cat. enforcement permit tools: | Not reported |
| IC in place date: | 01-SEP-10 |
| IC in place: | Yes |

**CHUBBY AND TUBBY (Continued)** **1014933252**

| | |
|---|---|
| State/tribal program date: | 15-SEP-08 |
| State/tribal program ID: | NW1998 |
| State/tribal NFA date: | 28-FEB-10 |
| Air contaminated: | Not reported |
| Air cleaned: | Not reported |
| Asbestos found: | Not reported |
| Asbestos cleaned: | Not reported |
| Controled substance found: | Not reported |
| Controled substance cleaned: | Not reported |
| Drinking water affected: | Not reported |
| Drinking water cleaned: | Not reported |
| Groundwater affected: | Not reported |
| Groundwater cleaned: | Not reported |
| Lead contaminant found: | Not reported |
| Lead cleaned up: | Not reported |
| No media affected: | Not reported |
| Unknown media affected: | Not reported |
| Other cleaned up: | Not reported |
| Other metals found: | Not reported |
| Other metals cleaned: | Not reported |
| Other contaminants found: | Not reported |
| Other contams found description: | Not reported |
| PAHs found: | Not reported |
| PAHs cleaned up: | Not reported |
| PCBs found: | Not reported |
| PCBs cleaned up: | Not reported |
| Petro products found: | Y |
| Petro products cleaned: | Not reported |
| Sediments found: | Not reported |
| Sediments cleaned: | Not reported |
| Soil affected: | Y |
| Soil cleaned up: | Not reported |
| Surface water cleaned: | Not reported |
| VOCs found: | Not reported |
| VOCs cleaned: | Not reported |
| Cleanup other description: | Not reported |
| Num. of cleanup and re-dev. jobs: | Not reported |
| Past use greenspace acreage: | Not reported |
| Past use residential acreage: | Not reported |
| Past use commercial acreage: | .71 |
| Past use industrial acreage: | Not reported |
| Future use greenspace acreage: | Not reported |
| Future use residential acreage: | .44 |
| Future use commercial acreage: | .06 |
| Future use industrial acreage: | Not reported |
| Greenspace acreage and type: | Not reported |
| Superfund Fed. landowner flag: | N |
| Arsenic cleaned up: | Not reported |
| Cadmium cleaned up: | Not reported |
| Chromium cleaned up: | Not reported |
| Copper cleaned up: | Not reported |
| Iron cleaned up: | Not reported |
| mercury cleaned up: | Not reported |
| nickel cleaned up: | Not reported |
| No clean up: | Not reported |
| Pesticides cleaned up: | Not reported |
| Selenium cleaned up: | Not reported |

**CHUBBY AND TUBBY (Continued)** **1014933252**

| | |
|---|---|
| SVOCs cleaned up: | Not reported |
| Unknown clean up: | Not reported |
| Arsenic contaminant found: | Not reported |
| Cadmium contaminant found: | Not reported |
| Chromium contaminant found: | Not reported |
| Copper contaminant found: | Not reported |
| Iron contaminant found: | Not reported |
| Mercury contaminant found: | Not reported |
| Nickel contaminant found: | Not reported |
| No contaminant found: | Not reported |
| Pesticides contaminant found: | Not reported |
| Selenium contaminant found: | Not reported |
| SVOCs contaminant found: | Not reported |
| Unknown contaminant found: | Not reported |
| Future Use: Multistory | Not reported |
| Media affected Bluiding Material: | Not reported |
| Media affected indoor air: | Not reported |
| Building material media cleaned up: | Not reported |
| Indoor air media cleaned up: | Not reported |
| Unknown media cleaned up: | Not reported |
| Past Use: Multistory | Not reported |

---

**E18** **CHUBBY & TUBBYS** **ALLSITES** **S110040811**
**NNW** **3333 RAINIER AVE S** **CSCSL NFA** **N/A**
**< 1/8** **SEATTLE, WA 98144** **VCP**
**0.104 mi.**
**548 ft.** **Site 4 of 4 in cluster E**

**Relative:**
**Higher**

**Actual:**
**51 ft.**

ALLSITES:

| | |
|---|---|
| Facility Id: | 6118646 |
| Latitude: | 47.5731609 |
| Longitude: | -122.29465 |
| Ecology Interest Type Code: | VOLCLNST |
| Facility ID: | 6118646 |
| Facility Company: | CHUBBY & TUBBYS |
| Interaction: | I |
| Interaction 1: | VOLCLNST |
| Interaction 2: | Voluntary Cleanup Sites |
| Ecology Program: | TOXICS |
| Program Data: | ISIS |
| Facility Alt.: | Chubby and Tubby Site |
| Program ID: | NW1998 |
| Date Interaction: | 2008-09-30 00:00:00 |
| Date Interaction 3: | 2011-07-13 00:00:00 |
| Facility ID: | 6118646 |
| Facility Company: | CHUBBY & TUBBYS |
| Interaction: | I |
| Interaction 1: | LUST |
| Interaction 2: | LUST Facility |
| Ecology Program: | TOXICS |
| Program Data: | ISIS |
| Facility Alt.: | Not reported |
| Program ID: | 101380 |
| Date Interaction: | 1991-06-12 00:00:00 |
| Date Interaction 3: | 1995-06-01 00:00:00 |
| Facility ID: | 6118646 |

**CHUBBY & TUBBYS (Continued)** **S110040811**

Facility Company: CHUBBY & TUBBYS
Interaction: A
Interaction 1: UST
Interaction 2: Underground Storage Tank
Ecology Program: TOXICS
Program Data: UST
Facility Alt.: Not reported
Program ID: 101380
Date Interaction: 1991-11-15 00:00:00
Date Interaction 3: Not reported

Facility Id: 6118646
Latitude: 47.5731609
Longitude: -122.29465
Ecology Interest Type Code: UST
Facility ID: 6118646
Facility Company: CHUBBY & TUBBYS
Interaction: I
Interaction 1: VOLCLNST
Interaction 2: Voluntary Cleanup Sites
Ecology Program: TOXICS
Program Data: ISIS
Facility Alt.: Chubby and Tubby Site
Program ID: NW1998
Date Interaction: 2008-09-30 00:00:00
Date Interaction 3: 2011-07-13 00:00:00

Facility ID: 6118646
Facility Company: CHUBBY & TUBBYS
Interaction: I
Interaction 1: LUST
Interaction 2: LUST Facility
Ecology Program: TOXICS
Program Data: ISIS
Facility Alt.: Not reported
Program ID: 101380
Date Interaction: 1991-06-12 00:00:00
Date Interaction 3: 1995-06-01 00:00:00

Facility ID: 6118646
Facility Company: CHUBBY & TUBBYS
Interaction: A
Interaction 1: UST
Interaction 2: Underground Storage Tank
Ecology Program: TOXICS
Program Data: UST
Facility Alt.: Not reported
Program ID: 101380
Date Interaction: 1991-11-15 00:00:00
Date Interaction 3: Not reported

Facility Id: 6118646
Latitude: 47.5731609
Longitude: -122.29465
Ecology Interest Type Code: LUST

**CHUBBY & TUBBYS (Continued)** **S110040811**

| | |
|---|---|
| Facility ID: | 6118646 |
| Facility Company: | CHUBBY & TUBBYS |
| Interaction: | I |
| Interaction 1: | VOLCLNST |
| Interaction 2: | Voluntary Cleanup Sites |
| Ecology Program: | TOXICS |
| Program Data: | ISIS |
| Facility Alt.: | Chubby and Tubby Site |
| Program ID: | NW1998 |
| Date Interaction: | 2008-09-30 00:00:00 |
| Date Interaction 3: | 2011-07-13 00:00:00 |

| | |
|---|---|
| Facility ID: | 6118646 |
| Facility Company: | CHUBBY & TUBBYS |
| Interaction: | I |
| Interaction 1: | LUST |
| Interaction 2: | LUST Facility |
| Ecology Program: | TOXICS |
| Program Data: | ISIS |
| Facility Alt.: | Not reported |
| Program ID: | 101380 |
| Date Interaction: | 1991-06-12 00:00:00 |
| Date Interaction 3: | 1995-06-01 00:00:00 |

| | |
|---|---|
| Facility ID: | 6118646 |
| Facility Company: | CHUBBY & TUBBYS |
| Interaction: | A |
| Interaction 1: | UST |
| Interaction 2: | Underground Storage Tank |
| Ecology Program: | TOXICS |
| Program Data: | UST |
| Facility Alt.: | Not reported |
| Program ID: | 101380 |
| Date Interaction: | 1991-11-15 00:00:00 |
| Date Interaction 3: | Not reported |

CSCSL NFA:

| | |
|---|---|
| Facility/Site Id: | 6118646 |
| CS Id: | 4518 |
| NFA Date: | 07/13/2011 |
| Rank: | Not reported |
| VCP: | Yes |
| Latitude: | 47.573160934 |
| Longitude: | -122.29465566 |

VCP:

| | |
|---|---|
| edr_fstat: | WA |
| edr_fzip: | 98144-9999 |
| edr_fcnty: | KING |
| edr_zip: | Not reported |
| Facility ID: | 6118646 |
| VCP Status: | Not reported |
| VCP: | Yes |
| Ecology Status: | Not reported |
| NFA Type: | Not reported |

**CHUBBY & TUBBYS (Continued)** **S110040811**

Date NFA: 7/13/2011
Rank: Not reported
Cleanup Siteid: 4518

---

**F19** **COURTLAND PLACE AT RAINIER COURT** **US BROWNFIELDS** **1016346146**
**East** **3621 33RD AVE SOUTH** **FINDS** **N/A**
**< 1/8** **SEATTLE, WA 98144**
**0.111 mi.**
**588 ft.** **Site 1 of 4 in cluster F**

**Relative:**
**Lower**

**Actual:**
**47 ft.**

US BROWNFIELDS:

| | |
|---|---|
| Recipient name: | Washington State Department of Community, Trade and Economic Development |
| Grant type: | BCRLF |
| Property name: | COURTLAND PLACE AT RAINIER COURT |
| Property #: | 9835200005, 7879400030, 7879400046 |
| Parcel size: | 1.3 |
| Property Description: | The property has been residential and commercial. Commercial uses included and electrical contracting business (City Electric) owned by the Sweexy Trust; a funeral home (Siklov property) and steel fabrication (Eric Tim property). Parts of the property have been used for unregulated dumping. |
| Latitude: | 47.5709 |
| Longitude: | -122.2911 |
| HCM label: | Not reported |
| Map scale: | 1:647 |
| Point of reference: | Entrance Point of a Facility or Station |
| Datum: | World Geodetic System of 1984 |
| ACRES property ID: | 13781 |
| Start date: | 21-DEC-04 |
| Completed date: | 21-DEC-04 |
| Acres cleaned up: | 1.3 |
| Cleanup funding: | 440000 |
| Cleanup funding source: | Brownfields RLF Grant Funds Loaned |
| Assessment funding: | Not reported |
| Assessment funding source: | Not reported |
| Redevelopment funding: | 3002253 |
| Redev. funding source: | Other Federal Funding |
| Redev. funding entity name: | HUD CDBG |
| Redevelopment start date: | 23-OCT-03 |
| Assessment funding entity: | Not reported |
| Cleanup funding entity: | Rainier Court Associates 220-1 LLC |
| Grant type: | N/A |
| Accomplishment type: | Phase I Environmental Assessment |
| Accomplishment count: | 0 |
| Cooperative agreement #: | 98092701 |
| Ownership entity: | Private |
| Current owner: | Rainier Court Associates 2002-1, LLC |
| Did owner change: | N |
| Cleanup required: | Yes |
| Video available: | Not reported |
| Photo available: | Yes |
| Institutional controls required: | Y |
| IC Category proprietary controls: | Y |
| IC cat. info. devices: | Not reported |
| IC cat. gov. controls: | Not reported |
| IC cat. enforcement permit tools: | Not reported |
| IC in place date: | Not reported |

**COURTLAND PLACE AT RAINIER COURT (Continued)** **1016346146**

| | |
|---|---|
| IC in place: | Unknown |
| State/tribal program date: | Not reported |
| State/tribal program ID: | Not reported |
| State/tribal NFA date: | 21-DEC-04 |
| Air contaminated: | Not reported |
| Air cleaned: | Not reported |
| Asbestos found: | Not reported |
| Asbestos cleaned: | Not reported |
| Controled substance found: | Not reported |
| Controled substance cleaned: | Not reported |
| Drinking water affected: | Not reported |
| Drinking water cleaned: | Not reported |
| Groundwater affected: | Y |
| Groundwater cleaned: | Y |
| Lead contaminant found: | Y |
| Lead cleaned up: | Y |
| No media affected: | Not reported |
| Unknown media affected: | Not reported |
| Other cleaned up: | Not reported |
| Other metals found: | Y |
| Other metals cleaned: | Y |
| Other contaminants found: | Not reported |
| Other contams found description: | Not reported |
| PAHs found: | Y |
| PAHs cleaned up: | Not reported |
| PCBs found: | Y |
| PCBs cleaned up: | Y |
| Petro products found: | Y |
| Petro products cleaned: | Y |
| Sediments found: | Not reported |
| Sediments cleaned: | Not reported |
| Soil affected: | Y |
| Soil cleaned up: | Y |
| Surface water cleaned: | Not reported |
| VOCs found: | Y |
| VOCs cleaned: | Y |
| Cleanup other description: | Not reported |
| Num. of cleanup and re-dev. jobs: | 200 |
| Past use greenspace acreage: | Not reported |
| Past use residential acreage: | Not reported |
| Past use commercial acreage: | Not reported |
| Past use industrial acreage: | Not reported |
| Future use greenspace acreage: | Not reported |
| Future use residential acreage: | Not reported |
| Future use commercial acreage: | Not reported |
| Future use industrial acreage: | Not reported |
| Greenspace acreage and type: | Not reported |
| Superfund Fed. landowner flag: | Not reported |
| Arsenic cleaned up: | Not reported |
| Cadmium cleaned up: | Not reported |
| Chromium cleaned up: | Not reported |
| Copper cleaned up: | Not reported |
| Iron cleaned up: | Not reported |
| mercury cleaned up: | Not reported |
| nickel cleaned up: | Not reported |
| No clean up: | Not reported |
| Pesticides cleaned up: | Not reported |

**COURTLAND PLACE AT RAINIER COURT (Continued)** **1016346146**

| | |
|---|---|
| Selenium cleaned up: | Not reported |
| SVOCs cleaned up: | Not reported |
| Unknown clean up: | Not reported |
| Arsenic contaminant found: | Not reported |
| Cadmium contaminant found: | Not reported |
| Chromium contaminant found: | Not reported |
| Copper contaminant found: | Not reported |
| Iron contaminant found: | Not reported |
| Mercury contaminant found: | Not reported |
| Nickel contaminant found: | Not reported |
| No contaminant found: | Not reported |
| Pesticides contaminant found: | Not reported |
| Selenium contaminant found: | Not reported |
| SVOCs contaminant found: | Not reported |
| Unknown contaminant found: | Not reported |
| Future Use: Multistory | Not reported |
| Media affected Bluiding Material: | Not reported |
| Media affected indoor air: | Not reported |
| Building material media cleaned up: | Not reported |
| Indoor air media cleaned up: | Not reported |
| Unknown media cleaned up: | Not reported |
| Past Use: Multistory | Not reported |

| | |
|---|---|
| Recipient name: | Washington State Department of Community, Trade and Economic Development |
| Grant type: | BCRLF |
| Property name: | COURTLAND PLACE AT RAINIER COURT |
| Property #: | 9835200005, 7879400030, 7879400046 |
| Parcel size: | 1.3 |
| Property Description: | The property has been residential and commercial. Commercial uses included and electrical contracting business (City Electric) owned by the Sweexy Trust; a funeral home (Siklov property) and steel fabrication (Eric Tim property). Parts of the property have been used for unregulated dumping. |
| Latitude: | 47.5709 |
| Longitude: | -122.2911 |
| HCM label: | Not reported |
| Map scale: | 1:647 |
| Point of reference: | Entrance Point of a Facility or Station |
| Datum: | World Geodetic System of 1984 |
| ACRES property ID: | 13781 |
| Start date: | 21-DEC-04 |
| Completed date: | 21-DEC-04 |
| Acres cleaned up: | 1.3 |
| Cleanup funding: | 440000 |
| Cleanup funding source: | Brownfields RLF Grant Funds Loaned |
| Assessment funding: | Not reported |
| Assessment funding source: | Not reported |
| Redevelopment funding: | 21126753 |
| Redev. funding source: | Private/Other Funding |
| Redev. funding entity name: | Private Development Partners |
| Redevelopment start date: | 23-OCT-03 |
| Assessment funding entity: | Not reported |
| Cleanup funding entity: | Rainier Court Associates 220-1 LLC |
| Grant type: | N/A |
| Accomplishment type: | Phase I Environmental Assessment |
| Accomplishment count: | 0 |

**COURTLAND PLACE AT RAINIER COURT (Continued)** **1016346146**

| | |
|---|---|
| Cooperative agreement #: | 98092701 |
| Ownership entity: | Private |
| Current owner: | Rainier Court Associates 2002-1, LLC |
| Did owner change: | N |
| Cleanup required: | Yes |
| Video available: | Not reported |
| Photo available: | Yes |
| Institutional controls required: | Y |
| IC Category proprietary controls: | Y |
| IC cat. info. devices: | Not reported |
| IC cat. gov. controls: | Not reported |
| IC cat. enforcement permit tools: | Not reported |
| IC in place date: | Not reported |
| IC in place: | Unknown |
| State/tribal program date: | Not reported |
| State/tribal program ID: | Not reported |
| State/tribal NFA date: | 21-DEC-04 |
| Air contaminated: | Not reported |
| Air cleaned: | Not reported |
| Asbestos found: | Not reported |
| Asbestos cleaned: | Not reported |
| Controled substance found: | Not reported |
| Controled substance cleaned: | Not reported |
| Drinking water affected: | Not reported |
| Drinking water cleaned: | Not reported |
| Groundwater affected: | Y |
| Groundwater cleaned: | Y |
| Lead contaminant found: | Y |
| Lead cleaned up: | Y |
| No media affected: | Not reported |
| Unknown media affected: | Not reported |
| Other cleaned up: | Not reported |
| Other metals found: | Y |
| Other metals cleaned: | Y |
| Other contaminants found: | Not reported |
| Other contams found description: | Not reported |
| PAHs found: | Y |
| PAHs cleaned up: | Not reported |
| PCBs found: | Y |
| PCBs cleaned up: | Y |
| Petro products found: | Y |
| Petro products cleaned: | Y |
| Sediments found: | Not reported |
| Sediments cleaned: | Not reported |
| Soil affected: | Y |
| Soil cleaned up: | Y |
| Surface water cleaned: | Not reported |
| VOCs found: | Y |
| VOCs cleaned: | Y |
| Cleanup other description: | Not reported |
| Num. of cleanup and re-dev. jobs: | 200 |
| Past use greenspace acreage: | Not reported |
| Past use residential acreage: | Not reported |
| Past use commercial acreage: | Not reported |
| Past use industrial acreage: | Not reported |
| Future use greenspace acreage: | Not reported |
| Future use residential acreage: | Not reported |

**COURTLAND PLACE AT RAINIER COURT (Continued)** **1016346146**

| | |
|---|---|
| Future use commercial acreage: | Not reported |
| Future use industrial acreage: | Not reported |
| Greenspace acreage and type: | Not reported |
| Superfund Fed. landowner flag: | Not reported |
| Arsenic cleaned up: | Not reported |
| Cadmium cleaned up: | Not reported |
| Chromium cleaned up: | Not reported |
| Copper cleaned up: | Not reported |
| Iron cleaned up: | Not reported |
| mercury cleaned up: | Not reported |
| nickel cleaned up: | Not reported |
| No clean up: | Not reported |
| Pesticides cleaned up: | Not reported |
| Selenium cleaned up: | Not reported |
| SVOCs cleaned up: | Not reported |
| Unknown clean up: | Not reported |
| Arsenic contaminant found: | Not reported |
| Cadmium contaminant found: | Not reported |
| Chromium contaminant found: | Not reported |
| Copper contaminant found: | Not reported |
| Iron contaminant found: | Not reported |
| Mercury contaminant found: | Not reported |
| Nickel contaminant found: | Not reported |
| No contaminant found: | Not reported |
| Pesticides contaminant found: | Not reported |
| Selenium contaminant found: | Not reported |
| SVOCs contaminant found: | Not reported |
| Unknown contaminant found: | Not reported |
| Future Use: Multistory | Not reported |
| Media affected Bluiding Material: | Not reported |
| Media affected indoor air: | Not reported |
| Building material media cleaned up: | Not reported |
| Indoor air media cleaned up: | Not reported |
| Unknown media cleaned up: | Not reported |
| Past Use: Multistory | Not reported |

| | |
|---|---|
| Recipient name: | Washington State Department of Community, Trade and Economic Development |
| Grant type: | BCRLF |
| Property name: | COURTLAND PLACE AT RAINIER COURT |
| Property #: | 9835200005, 7879400030, 7879400046 |
| Parcel size: | 1.3 |
| Property Description: | The property has been residential and commercial. Commercial uses included and electrical contracting business (City Electric) owned by the Sweexy Trust; a funeral home (Siklov property) and steel fabrication (Eric Tim property). Parts of the property have been used for unregulated dumping. |
| Latitude: | 47.5709 |
| Longitude: | -122.2911 |
| HCM label: | Not reported |
| Map scale: | 1:647 |
| Point of reference: | Entrance Point of a Facility or Station |
| Datum: | World Geodetic System of 1984 |
| ACRES property ID: | 13781 |
| Start date: | 21-DEC-04 |
| Completed date: | 21-DEC-04 |
| Acres cleaned up: | 1.3 |

**COURTLAND PLACE AT RAINIER COURT (Continued)** **1016346146**

| | |
|---|---|
| Cleanup funding: | 30500 |
| Cleanup funding source: | Other Federal Funding |
| Assessment funding: | Not reported |
| Assessment funding source: | Not reported |
| Redevelopment funding: | 3002253 |
| Redev. funding source: | Other Federal Funding |
| Redev. funding entity name: | HUD CDBG |
| Redevelopment start date: | 23-OCT-03 |
| Assessment funding entity: | Not reported |
| Cleanup funding entity: | EPA USTfields Grant |
| Grant type: | N/A |
| Accomplishment type: | Phase I Environmental Assessment |
| Accomplishment count: | 0 |
| Cooperative agreement #: | 98092701 |
| Ownership entity: | Private |
| Current owner: | Rainier Court Associates 2002-1, LLC |
| Did owner change: | N |
| Cleanup required: | Yes |
| Video available: | Not reported |
| Photo available: | Yes |
| Institutional controls required: | Y |
| IC Category proprietary controls: | Y |
| IC cat. info. devices: | Not reported |
| IC cat. gov. controls: | Not reported |
| IC cat. enforcement permit tools: | Not reported |
| IC in place date: | Not reported |
| IC in place: | Unknown |
| State/tribal program date: | Not reported |
| State/tribal program ID: | Not reported |
| State/tribal NFA date: | 21-DEC-04 |
| Air contaminated: | Not reported |
| Air cleaned: | Not reported |
| Asbestos found: | Not reported |
| Asbestos cleaned: | Not reported |
| Controled substance found: | Not reported |
| Controled substance cleaned: | Not reported |
| Drinking water affected: | Not reported |
| Drinking water cleaned: | Not reported |
| Groundwater affected: | Y |
| Groundwater cleaned: | Y |
| Lead contaminant found: | Y |
| Lead cleaned up: | Y |
| No media affected: | Not reported |
| Unknown media affected: | Not reported |
| Other cleaned up: | Not reported |
| Other metals found: | Y |
| Other metals cleaned: | Y |
| Other contaminants found: | Not reported |
| Other contams found description: | Not reported |
| PAHs found: | Y |
| PAHs cleaned up: | Not reported |
| PCBs found: | Y |
| PCBs cleaned up: | Y |
| Petro products found: | Y |
| Petro products cleaned: | Y |
| Sediments found: | Not reported |
| Sediments cleaned: | Not reported |

**COURTLAND PLACE AT RAINIER COURT (Continued)** **1016346146**

| | |
|---|---|
| Soil affected: | Y |
| Soil cleaned up: | Y |
| Surface water cleaned: | Not reported |
| VOCs found: | Y |
| VOCs cleaned: | Y |
| Cleanup other description: | Not reported |
| Num. of cleanup and re-dev. jobs: | 200 |
| Past use greenspace acreage: | Not reported |
| Past use residential acreage: | Not reported |
| Past use commercial acreage: | Not reported |
| Past use industrial acreage: | Not reported |
| Future use greenspace acreage: | Not reported |
| Future use residential acreage: | Not reported |
| Future use commercial acreage: | Not reported |
| Future use industrial acreage: | Not reported |
| Greenspace acreage and type: | Not reported |
| Superfund Fed. landowner flag: | Not reported |
| Arsenic cleaned up: | Not reported |
| Cadmium cleaned up: | Not reported |
| Chromium cleaned up: | Not reported |
| Copper cleaned up: | Not reported |
| Iron cleaned up: | Not reported |
| mercury cleaned up: | Not reported |
| nickel cleaned up: | Not reported |
| No clean up: | Not reported |
| Pesticides cleaned up: | Not reported |
| Selenium cleaned up: | Not reported |
| SVOCs cleaned up: | Not reported |
| Unknown clean up: | Not reported |
| Arsenic contaminant found: | Not reported |
| Cadmium contaminant found: | Not reported |
| Chromium contaminant found: | Not reported |
| Copper contaminant found: | Not reported |
| Iron contaminant found: | Not reported |
| Mercury contaminant found: | Not reported |
| Nickel contaminant found: | Not reported |
| No contaminant found: | Not reported |
| Pesticides contaminant found: | Not reported |
| Selenium contaminant found: | Not reported |
| SVOCs contaminant found: | Not reported |
| Unknown contaminant found: | Not reported |
| Future Use: Multistory | Not reported |
| Media affected Bluiding Material: | Not reported |
| Media affected indoor air: | Not reported |
| Building material media cleaned up: | Not reported |
| Indoor air media cleaned up: | Not reported |
| Unknown media cleaned up: | Not reported |
| Past Use: Multistory | Not reported |
| | |
| Recipient name: | Washington State Department of Community, Trade and Economic Development |
| Grant type: | BCRLF |
| Property name: | COURTLAND PLACE AT RAINIER COURT |
| Property #: | 9835200005, 7879400030, 7879400046 |
| Parcel size: | 1.3 |
| Property Description: | The property has been residential and commercial. Commercial uses included and electrical contracting business (City Electric) owned by |

**COURTLAND PLACE AT RAINIER COURT (Continued)** **1016346146**

| | |
|---|---|
| | the Sweexy Trust; a funeral home (Siklov property) and steel fabrication (Eric Tim property). Parts of the property have been used for unregulated dumping. |
| Latitude: | 47.5709 |
| Longitude: | -122.2911 |
| HCM label: | Not reported |
| Map scale: | 1:647 |
| Point of reference: | Entrance Point of a Facility or Station |
| Datum: | World Geodetic System of 1984 |
| ACRES property ID: | 13781 |
| Start date: | 21-DEC-04 |
| Completed date: | 21-DEC-04 |
| Acres cleaned up: | 1.3 |
| Cleanup funding: | 30500 |
| Cleanup funding source: | Other Federal Funding |
| Assessment funding: | Not reported |
| Assessment funding source: | Not reported |
| Redevelopment funding: | 21126753 |
| Redev. funding source: | Private/Other Funding |
| Redev. funding entity name: | Private Development Partners |
| Redevelopment start date: | 23-OCT-03 |
| Assessment funding entity: | Not reported |
| Cleanup funding entity: | EPA USTfields Grant |
| Grant type: | N/A |
| Accomplishment type: | Phase I Environmental Assessment |
| Accomplishment count: | 0 |
| Cooperative agreement #: | 98092701 |
| Ownership entity: | Private |
| Current owner: | Rainier Court Associates 2002-1, LLC |
| Did owner change: | N |
| Cleanup required: | Yes |
| Video available: | Not reported |
| Photo available: | Yes |
| Institutional controls required: | Y |
| IC Category proprietary controls: | Y |
| IC cat. info. devices: | Not reported |
| IC cat. gov. controls: | Not reported |
| IC cat. enforcement permit tools: | Not reported |
| IC in place date: | Not reported |
| IC in place: | Unknown |
| State/tribal program date: | Not reported |
| State/tribal program ID: | Not reported |
| State/tribal NFA date: | 21-DEC-04 |
| Air contaminated: | Not reported |
| Air cleaned: | Not reported |
| Asbestos found: | Not reported |
| Asbestos cleaned: | Not reported |
| Controled substance found: | Not reported |
| Controled substance cleaned: | Not reported |
| Drinking water affected: | Not reported |
| Drinking water cleaned: | Not reported |
| Groundwater affected: | Y |
| Groundwater cleaned: | Y |
| Lead contaminant found: | Y |
| Lead cleaned up: | Y |
| No media affected: | Not reported |
| Unknown media affected: | Not reported |

**COURTLAND PLACE AT RAINIER COURT (Continued)** **1016346146**

| | |
|---|---|
| Other cleaned up: | Not reported |
| Other metals found: | Y |
| Other metals cleaned: | Y |
| Other contaminants found: | Not reported |
| Other contams found description: | Not reported |
| PAHs found: | Y |
| PAHs cleaned up: | Not reported |
| PCBs found: | Y |
| PCBs cleaned up: | Y |
| Petro products found: | Y |
| Petro products cleaned: | Y |
| Sediments found: | Not reported |
| Sediments cleaned: | Not reported |
| Soil affected: | Y |
| Soil cleaned up: | Y |
| Surface water cleaned: | Not reported |
| VOCs found: | Y |
| VOCs cleaned: | Y |
| Cleanup other description: | Not reported |
| Num. of cleanup and re-dev. jobs: | 200 |
| Past use greenspace acreage: | Not reported |
| Past use residential acreage: | Not reported |
| Past use commercial acreage: | Not reported |
| Past use industrial acreage: | Not reported |
| Future use greenspace acreage: | Not reported |
| Future use residential acreage: | Not reported |
| Future use commercial acreage: | Not reported |
| Future use industrial acreage: | Not reported |
| Greenspace acreage and type: | Not reported |
| Superfund Fed. landowner flag: | Not reported |
| Arsenic cleaned up: | Not reported |
| Cadmium cleaned up: | Not reported |
| Chromium cleaned up: | Not reported |
| Copper cleaned up: | Not reported |
| Iron cleaned up: | Not reported |
| mercury cleaned up: | Not reported |
| nickel cleaned up: | Not reported |
| No clean up: | Not reported |
| Pesticides cleaned up: | Not reported |
| Selenium cleaned up: | Not reported |
| SVOCs cleaned up: | Not reported |
| Unknown clean up: | Not reported |
| Arsenic contaminant found: | Not reported |
| Cadmium contaminant found: | Not reported |
| Chromium contaminant found: | Not reported |
| Copper contaminant found: | Not reported |
| Iron contaminant found: | Not reported |
| Mercury contaminant found: | Not reported |
| Nickel contaminant found: | Not reported |
| No contaminant found: | Not reported |
| Pesticides contaminant found: | Not reported |
| Selenium contaminant found: | Not reported |
| SVOCs contaminant found: | Not reported |
| Unknown contaminant found: | Not reported |
| Future Use: Multistory | Not reported |
| Media affected Bluiding Material: | Not reported |
| Media affected indoor air: | Not reported |

**COURTLAND PLACE AT RAINIER COURT (Continued)** **1016346146**

| | |
|---|---|
| Building material media cleaned up: | Not reported |
| Indoor air media cleaned up: | Not reported |
| Unknown media cleaned up: | Not reported |
| Past Use: Multistory | Not reported |
| Recipient name: | Washington State Department of Community, Trade and Economic Development |
| Grant type: | BCRLF |
| Property name: | COURTLAND PLACE AT RAINIER COURT |
| Property #: | 9835200005, 7879400030, 7879400046 |
| Parcel size: | 1.3 |
| Property Description: | The property has been residential and commercial. Commercial uses included and electrical contracting business (City Electric) owned by the Sweexy Trust; a funeral home (Siklov property) and steel fabrication (Eric Tim property). Parts of the property have been used for unregulated dumping. |
| Latitude: | 47.5709 |
| Longitude: | -122.2911 |
| HCM label: | Not reported |
| Map scale: | 1:647 |
| Point of reference: | Entrance Point of a Facility or Station |
| Datum: | World Geodetic System of 1984 |
| ACRES property ID: | 13781 |
| Start date: | 21-DEC-04 |
| Completed date: | 21-DEC-04 |
| Acres cleaned up: | 1.3 |
| Cleanup funding: | 660000 |
| Cleanup funding source: | Private/Other Funding |
| Assessment funding: | Not reported |
| Assessment funding source: | Not reported |
| Redevelopment funding: | 3002253 |
| Redev. funding source: | Other Federal Funding |
| Redev. funding entity name: | HUD CDBG |
| Redevelopment start date: | 23-OCT-03 |
| Assessment funding entity: | Not reported |
| Cleanup funding entity: | U.S Bank Loan to Private Developers |
| Grant type: | N/A |
| Accomplishment type: | Phase I Environmental Assessment |
| Accomplishment count: | 0 |
| Cooperative agreement #: | 98092701 |
| Ownership entity: | Private |
| Current owner: | Rainier Court Associates 2002-1, LLC |
| Did owner change: | N |
| Cleanup required: | Yes |
| Video available: | Not reported |
| Photo available: | Yes |
| Institutional controls required: | Y |
| IC Category proprietary controls: | Y |
| IC cat. info. devices: | Not reported |
| IC cat. gov. controls: | Not reported |
| IC cat. enforcement permit tools: | Not reported |
| IC in place date: | Not reported |
| IC in place: | Unknown |
| State/tribal program date: | Not reported |
| State/tribal program ID: | Not reported |
| State/tribal NFA date: | 21-DEC-04 |
| Air contaminated: | Not reported |

**COURTLAND PLACE AT RAINIER COURT (Continued)** **1016346146**

| | |
|---|---|
| Air cleaned: | Not reported |
| Asbestos found: | Not reported |
| Asbestos cleaned: | Not reported |
| Controled substance found: | Not reported |
| Controled substance cleaned: | Not reported |
| Drinking water affected: | Not reported |
| Drinking water cleaned: | Not reported |
| Groundwater affected: | Y |
| Groundwater cleaned: | Y |
| Lead contaminant found: | Y |
| Lead cleaned up: | Y |
| No media affected: | Not reported |
| Unknown media affected: | Not reported |
| Other cleaned up: | Not reported |
| Other metals found: | Y |
| Other metals cleaned: | Y |
| Other contaminants found: | Not reported |
| Other contams found description: | Not reported |
| PAHs found: | Y |
| PAHs cleaned up: | Not reported |
| PCBs found: | Y |
| PCBs cleaned up: | Y |
| Petro products found: | Y |
| Petro products cleaned: | Y |
| Sediments found: | Not reported |
| Sediments cleaned: | Not reported |
| Soil affected: | Y |
| Soil cleaned up: | Y |
| Surface water cleaned: | Not reported |
| VOCs found: | Y |
| VOCs cleaned: | Y |
| Cleanup other description: | Not reported |
| Num. of cleanup and re-dev. jobs: | 200 |
| Past use greenspace acreage: | Not reported |
| Past use residential acreage: | Not reported |
| Past use commercial acreage: | Not reported |
| Past use industrial acreage: | Not reported |
| Future use greenspace acreage: | Not reported |
| Future use residential acreage: | Not reported |
| Future use commercial acreage: | Not reported |
| Future use industrial acreage: | Not reported |
| Greenspace acreage and type: | Not reported |
| Superfund Fed. landowner flag: | Not reported |
| Arsenic cleaned up: | Not reported |
| Cadmium cleaned up: | Not reported |
| Chromium cleaned up: | Not reported |
| Copper cleaned up: | Not reported |
| Iron cleaned up: | Not reported |
| mercury cleaned up: | Not reported |
| nickel cleaned up: | Not reported |
| No clean up: | Not reported |
| Pesticides cleaned up: | Not reported |
| Selenium cleaned up: | Not reported |
| SVOCs cleaned up: | Not reported |
| Unknown clean up: | Not reported |
| Arsenic contaminant found: | Not reported |
| Cadmium contaminant found: | Not reported |

**COURTLAND PLACE AT RAINIER COURT (Continued)** **1016346146**

| | |
|---|---|
| Chromium contaminant found: | Not reported |
| Copper contaminant found: | Not reported |
| Iron contaminant found: | Not reported |
| Mercury contaminant found: | Not reported |
| Nickel contaminant found: | Not reported |
| No contaminant found: | Not reported |
| Pesticides contaminant found: | Not reported |
| Selenium contaminant found: | Not reported |
| SVOCs contaminant found: | Not reported |
| Unknown contaminant found: | Not reported |
| Future Use: Multistory | Not reported |
| Media affected Bluiding Material: | Not reported |
| Media affected indoor air: | Not reported |
| Building material media cleaned up: | Not reported |
| Indoor air media cleaned up: | Not reported |
| Unknown media cleaned up: | Not reported |
| Past Use: Multistory | Not reported |
| | |
| Recipient name: | Washington State Department of Community, Trade and Economic Development |
| Grant type: | BCRLF |
| Property name: | COURTLAND PLACE AT RAINIER COURT |
| Property #: | 9835200005, 7879400030, 7879400046 |
| Parcel size: | 1.3 |
| Property Description: | The property has been residential and commercial. Commercial uses included and electrical contracting business (City Electric) owned by the Sweexy Trust; a funeral home (Siklov property) and steel fabrication (Eric Tim property). Parts of the property have been used for unregulated dumping. |
| Latitude: | 47.5709 |
| Longitude: | -122.2911 |
| HCM label: | Not reported |
| Map scale: | 1:647 |
| Point of reference: | Entrance Point of a Facility or Station |
| Datum: | World Geodetic System of 1984 |
| ACRES property ID: | 13781 |
| Start date: | 21-DEC-04 |
| Completed date: | 21-DEC-04 |
| Acres cleaned up: | 1.3 |
| Cleanup funding: | 660000 |
| Cleanup funding source: | Private/Other Funding |
| Assessment funding: | Not reported |
| Assessment funding source: | Not reported |
| Redevelopment funding: | 21126753 |
| Redev. funding source: | Private/Other Funding |
| Redev. funding entity name: | Private Development Partners |
| Redevelopment start date: | 23-OCT-03 |
| Assessment funding entity: | Not reported |
| Cleanup funding entity: | U.S Bank Loan to Private Developers |
| Grant type: | N/A |
| Accomplishment type: | Phase I Environmental Assessment |
| Accomplishment count: | 0 |
| Cooperative agreement #: | 98092701 |
| Ownership entity: | Private |
| Current owner: | Rainier Court Associates 2002-1, LLC |
| Did owner change: | N |
| Cleanup required: | Yes |

**COURTLAND PLACE AT RAINIER COURT (Continued)** **1016346146**

| | |
|---|---|
| Video available: | Not reported |
| Photo available: | Yes |
| Institutional controls required: | Y |
| IC Category proprietary controls: | Y |
| IC cat. info. devices: | Not reported |
| IC cat. gov. controls: | Not reported |
| IC cat. enforcement permit tools: | Not reported |
| IC in place date: | Not reported |
| IC in place: | Unknown |
| State/tribal program date: | Not reported |
| State/tribal program ID: | Not reported |
| State/tribal NFA date: | 21-DEC-04 |
| Air contaminated: | Not reported |
| Air cleaned: | Not reported |
| Asbestos found: | Not reported |
| Asbestos cleaned: | Not reported |
| Controled substance found: | Not reported |
| Controled substance cleaned: | Not reported |
| Drinking water affected: | Not reported |
| Drinking water cleaned: | Not reported |
| Groundwater affected: | Y |
| Groundwater cleaned: | Y |
| Lead contaminant found: | Y |
| Lead cleaned up: | Y |
| No media affected: | Not reported |
| Unknown media affected: | Not reported |
| Other cleaned up: | Not reported |
| Other metals found: | Y |
| Other metals cleaned: | Y |
| Other contaminants found: | Not reported |
| Other contams found description: | Not reported |
| PAHs found: | Y |
| PAHs cleaned up: | Not reported |
| PCBs found: | Y |
| PCBs cleaned up: | Y |
| Petro products found: | Y |
| Petro products cleaned: | Y |
| Sediments found: | Not reported |
| Sediments cleaned: | Not reported |
| Soil affected: | Y |
| Soil cleaned up: | Y |
| Surface water cleaned: | Not reported |
| VOCs found: | Y |
| VOCs cleaned: | Y |
| Cleanup other description: | Not reported |
| Num. of cleanup and re-dev. jobs: | 200 |
| Past use greenspace acreage: | Not reported |
| Past use residential acreage: | Not reported |
| Past use commercial acreage: | Not reported |
| Past use industrial acreage: | Not reported |
| Future use greenspace acreage: | Not reported |
| Future use residential acreage: | Not reported |
| Future use commercial acreage: | Not reported |
| Future use industrial acreage: | Not reported |
| Greenspace acreage and type: | Not reported |
| Superfund Fed. landowner flag: | Not reported |
| Arsenic cleaned up: | Not reported |

**COURTLAND PLACE AT RAINIER COURT (Continued)** **1016346146**

| | |
|---|---|
| Cadmium cleaned up: | Not reported |
| Chromium cleaned up: | Not reported |
| Copper cleaned up: | Not reported |
| Iron cleaned up: | Not reported |
| mercury cleaned up: | Not reported |
| nickel cleaned up: | Not reported |
| No clean up: | Not reported |
| Pesticides cleaned up: | Not reported |
| Selenium cleaned up: | Not reported |
| SVOCs cleaned up: | Not reported |
| Unknown clean up: | Not reported |
| Arsenic contaminant found: | Not reported |
| Cadmium contaminant found: | Not reported |
| Chromium contaminant found: | Not reported |
| Copper contaminant found: | Not reported |
| Iron contaminant found: | Not reported |
| Mercury contaminant found: | Not reported |
| Nickel contaminant found: | Not reported |
| No contaminant found: | Not reported |
| Pesticides contaminant found: | Not reported |
| Selenium contaminant found: | Not reported |
| SVOCs contaminant found: | Not reported |
| Unknown contaminant found: | Not reported |
| Future Use: Multistory | Not reported |
| Media affected Bluiding Material: | Not reported |
| Media affected indoor air: | Not reported |
| Building material media cleaned up: | Not reported |
| Indoor air media cleaned up: | Not reported |
| Unknown media cleaned up: | Not reported |
| Past Use: Multistory | Not reported |

| | |
|---|---|
| Recipient name: | Washington State Department of Community, Trade and Economic Development |
| Grant type: | BCRLF |
| Property name: | COURTLAND PLACE AT RAINIER COURT |
| Property #: | 9835200005, 7879400030, 7879400046 |
| Parcel size: | 1.3 |
| Property Description: | The property has been residential and commercial. Commercial uses included and electrical contracting business (City Electric) owned by the Sweexy Trust; a funeral home (Siklov property) and steel fabrication (Eric Tim property). Parts of the property have been used for unregulated dumping. |
| Latitude: | 47.5709 |
| Longitude: | -122.2911 |
| HCM label: | Not reported |
| Map scale: | 1:647 |
| Point of reference: | Entrance Point of a Facility or Station |
| Datum: | World Geodetic System of 1984 |
| ACRES property ID: | 13781 |
| Start date: | 21-DEC-04 |
| Completed date: | 21-DEC-04 |
| Acres cleaned up: | 1.3 |
| Cleanup funding: | 440000 |
| Cleanup funding source: | Brownfields RLF Grant Funds Loaned |
| Assessment funding: | Not reported |
| Assessment funding source: | Not reported |
| Redevelopment funding: | 3002253 |

**COURTLAND PLACE AT RAINIER COURT (Continued)** **1016346146**

| | |
|---|---|
| Redev. funding source: | Other Federal Funding |
| Redev. funding entity name: | HUD CDBG |
| Redevelopment start date: | 23-OCT-03 |
| Assessment funding entity: | Not reported |
| Cleanup funding entity: | Rainier Court Associates 220-1 LLC |
| Grant type: | N/A |
| Accomplishment type: | Phase II Environmental Assessment |
| Accomplishment count: | 0 |
| Cooperative agreement #: | 98092701 |
| Ownership entity: | Private |
| Current owner: | Rainier Court Associates 2002-1, LLC |
| Did owner change: | N |
| Cleanup required: | Yes |
| Video available: | Not reported |
| Photo available: | Yes |
| Institutional controls required: | Y |
| IC Category proprietary controls: | Y |
| IC cat. info. devices: | Not reported |
| IC cat. gov. controls: | Not reported |
| IC cat. enforcement permit tools: | Not reported |
| IC in place date: | Not reported |
| IC in place: | Unknown |
| State/tribal program date: | Not reported |
| State/tribal program ID: | Not reported |
| State/tribal NFA date: | 21-DEC-04 |
| Air contaminated: | Not reported |
| Air cleaned: | Not reported |
| Asbestos found: | Not reported |
| Asbestos cleaned: | Not reported |
| Controled substance found: | Not reported |
| Controled substance cleaned: | Not reported |
| Drinking water affected: | Not reported |
| Drinking water cleaned: | Not reported |
| Groundwater affected: | Y |
| Groundwater cleaned: | Y |
| Lead contaminant found: | Y |
| Lead cleaned up: | Y |
| No media affected: | Not reported |
| Unknown media affected: | Not reported |
| Other cleaned up: | Not reported |
| Other metals found: | Y |
| Other metals cleaned: | Y |
| Other contaminants found: | Not reported |
| Other contams found description: | Not reported |
| PAHs found: | Y |
| PAHs cleaned up: | Not reported |
| PCBs found: | Y |
| PCBs cleaned up: | Y |
| Petro products found: | Y |
| Petro products cleaned: | Y |
| Sediments found: | Not reported |
| Sediments cleaned: | Not reported |
| Soil affected: | Y |
| Soil cleaned up: | Y |
| Surface water cleaned: | Not reported |
| VOCs found: | Y |
| VOCs cleaned: | Y |

**COURTLAND PLACE AT RAINIER COURT (Continued)** **1016346146**

| | |
|---|---|
| Cleanup other description: | Not reported |
| Num. of cleanup and re-dev. jobs: | 200 |
| Past use greenspace acreage: | Not reported |
| Past use residential acreage: | Not reported |
| Past use commercial acreage: | Not reported |
| Past use industrial acreage: | Not reported |
| Future use greenspace acreage: | Not reported |
| Future use residential acreage: | Not reported |
| Future use commercial acreage: | Not reported |
| Future use industrial acreage: | Not reported |
| Greenspace acreage and type: | Not reported |
| Superfund Fed. landowner flag: | Not reported |
| Arsenic cleaned up: | Not reported |
| Cadmium cleaned up: | Not reported |
| Chromium cleaned up: | Not reported |
| Copper cleaned up: | Not reported |
| Iron cleaned up: | Not reported |
| mercury cleaned up: | Not reported |
| nickel cleaned up: | Not reported |
| No clean up: | Not reported |
| Pesticides cleaned up: | Not reported |
| Selenium cleaned up: | Not reported |
| SVOCs cleaned up: | Not reported |
| Unknown clean up: | Not reported |
| Arsenic contaminant found: | Not reported |
| Cadmium contaminant found: | Not reported |
| Chromium contaminant found: | Not reported |
| Copper contaminant found: | Not reported |
| Iron contaminant found: | Not reported |
| Mercury contaminant found: | Not reported |
| Nickel contaminant found: | Not reported |
| No contaminant found: | Not reported |
| Pesticides contaminant found: | Not reported |
| Selenium contaminant found: | Not reported |
| SVOCs contaminant found: | Not reported |
| Unknown contaminant found: | Not reported |
| Future Use: Multistory | Not reported |
| Media affected Bluiding Material: | Not reported |
| Media affected indoor air: | Not reported |
| Building material media cleaned up: | Not reported |
| Indoor air media cleaned up: | Not reported |
| Unknown media cleaned up: | Not reported |
| Past Use: Multistory | Not reported |

| | |
|---|---|
| Recipient name: | Washington State Department of Community, Trade and Economic Development |
| Grant type: | BCRLF |
| Property name: | COURTLAND PLACE AT RAINIER COURT |
| Property #: | 9835200005, 7879400030, 7879400046 |
| Parcel size: | 1.3 |
| Property Description: | The property has been residential and commercial. Commercial uses included and electrical contracting business (City Electric) owned by the Sweexy Trust; a funeral home (Siklov property) and steel fabrication (Eric Tim property). Parts of the property have been used for unregulated dumping. |
| Latitude: | 47.5709 |
| Longitude: | -122.2911 |

**COURTLAND PLACE AT RAINIER COURT (Continued)** **1016346146**

| | |
|---|---|
| HCM label: | Not reported |
| Map scale: | 1:647 |
| Point of reference: | Entrance Point of a Facility or Station |
| Datum: | World Geodetic System of 1984 |
| ACRES property ID: | 13781 |
| Start date: | 21-DEC-04 |
| Completed date: | 21-DEC-04 |
| Acres cleaned up: | 1.3 |
| Cleanup funding: | 440000 |
| Cleanup funding source: | Brownfields RLF Grant Funds Loaned |
| Assessment funding: | Not reported |
| Assessment funding source: | Not reported |
| Redevelopment funding: | 21126753 |
| Redev. funding source: | Private/Other Funding |
| Redev. funding entity name: | Private Development Partners |
| Redevelopment start date: | 23-OCT-03 |
| Assessment funding entity: | Not reported |
| Cleanup funding entity: | Rainier Court Associates 220-1 LLC |
| Grant type: | N/A |
| Accomplishment type: | Phase II Environmental Assessment |
| Accomplishment count: | 0 |
| Cooperative agreement #: | 98092701 |
| Ownership entity: | Private |
| Current owner: | Rainier Court Associates 2002-1, LLC |
| Did owner change: | N |
| Cleanup required: | Yes |
| Video available: | Not reported |
| Photo available: | Yes |
| Institutional controls required: | Y |
| IC Category proprietary controls: | Y |
| IC cat. info. devices: | Not reported |
| IC cat. gov. controls: | Not reported |
| IC cat. enforcement permit tools: | Not reported |
| IC in place date: | Not reported |
| IC in place: | Unknown |
| State/tribal program date: | Not reported |
| State/tribal program ID: | Not reported |
| State/tribal NFA date: | 21-DEC-04 |
| Air contaminated: | Not reported |
| Air cleaned: | Not reported |
| Asbestos found: | Not reported |
| Asbestos cleaned: | Not reported |
| Controled substance found: | Not reported |
| Controled substance cleaned: | Not reported |
| Drinking water affected: | Not reported |
| Drinking water cleaned: | Not reported |
| Groundwater affected: | Y |
| Groundwater cleaned: | Y |
| Lead contaminant found: | Y |
| Lead cleaned up: | Y |
| No media affected: | Not reported |
| Unknown media affected: | Not reported |
| Other cleaned up: | Not reported |
| Other metals found: | Y |
| Other metals cleaned: | Y |
| Other contaminants found: | Not reported |
| Other contams found description: | Not reported |

**COURTLAND PLACE AT RAINIER COURT (Continued)** **1016346146**

| | |
|---|---|
| PAHs found: | Y |
| PAHs cleaned up: | Not reported |
| PCBs found: | Y |
| PCBs cleaned up: | Y |
| Petro products found: | Y |
| Petro products cleaned: | Y |
| Sediments found: | Not reported |
| Sediments cleaned: | Not reported |
| Soil affected: | Y |
| Soil cleaned up: | Y |
| Surface water cleaned: | Not reported |
| VOCs found: | Y |
| VOCs cleaned: | Y |
| Cleanup other description: | Not reported |
| Num. of cleanup and re-dev. jobs: | 200 |
| Past use greenspace acreage: | Not reported |
| Past use residential acreage: | Not reported |
| Past use commercial acreage: | Not reported |
| Past use industrial acreage: | Not reported |
| Future use greenspace acreage: | Not reported |
| Future use residential acreage: | Not reported |
| Future use commercial acreage: | Not reported |
| Future use industrial acreage: | Not reported |
| Greenspace acreage and type: | Not reported |
| Superfund Fed. landowner flag: | Not reported |
| Arsenic cleaned up: | Not reported |
| Cadmium cleaned up: | Not reported |
| Chromium cleaned up: | Not reported |
| Copper cleaned up: | Not reported |
| Iron cleaned up: | Not reported |
| mercury cleaned up: | Not reported |
| nickel cleaned up: | Not reported |
| No clean up: | Not reported |
| Pesticides cleaned up: | Not reported |
| Selenium cleaned up: | Not reported |
| SVOCs cleaned up: | Not reported |
| Unknown clean up: | Not reported |
| Arsenic contaminant found: | Not reported |
| Cadmium contaminant found: | Not reported |
| Chromium contaminant found: | Not reported |
| Copper contaminant found: | Not reported |
| Iron contaminant found: | Not reported |
| Mercury contaminant found: | Not reported |
| Nickel contaminant found: | Not reported |
| No contaminant found: | Not reported |
| Pesticides contaminant found: | Not reported |
| Selenium contaminant found: | Not reported |
| SVOCs contaminant found: | Not reported |
| Unknown contaminant found: | Not reported |
| Future Use: Multistory | Not reported |
| Media affected Bluiding Material: | Not reported |
| Media affected indoor air: | Not reported |
| Building material media cleaned up: | Not reported |
| Indoor air media cleaned up: | Not reported |
| Unknown media cleaned up: | Not reported |
| Past Use: Multistory | Not reported |

**COURTLAND PLACE AT RAINIER COURT (Continued)** **1016346146**

| | |
|---|---|
| Recipient name: | Washington State Department of Community, Trade and Economic Development |
| Grant type: | BCRLF |
| Property name: | COURTLAND PLACE AT RAINIER COURT |
| Property #: | 9835200005, 7879400030, 7879400046 |
| Parcel size: | 1.3 |
| Property Description: | The property has been residential and commercial. Commercial uses included and electrical contracting business (City Electric) owned by the Sweexy Trust; a funeral home (Siklov property) and steel fabrication (Eric Tim property). Parts of the property have been used for unregulated dumping. |
| Latitude: | 47.5709 |
| Longitude: | -122.2911 |
| HCM label: | Not reported |
| Map scale: | 1:647 |
| Point of reference: | Entrance Point of a Facility or Station |
| Datum: | World Geodetic System of 1984 |
| ACRES property ID: | 13781 |
| Start date: | 21-DEC-04 |
| Completed date: | 21-DEC-04 |
| Acres cleaned up: | 1.3 |
| Cleanup funding: | 30500 |
| Cleanup funding source: | Other Federal Funding |
| Assessment funding: | Not reported |
| Assessment funding source: | Not reported |
| Redevelopment funding: | 3002253 |
| Redev. funding source: | Other Federal Funding |
| Redev. funding entity name: | HUD CDBG |
| Redevelopment start date: | 23-OCT-03 |
| Assessment funding entity: | Not reported |
| Cleanup funding entity: | EPA USTfields Grant |
| Grant type: | N/A |
| Accomplishment type: | Phase II Environmental Assessment |
| Accomplishment count: | 0 |
| Cooperative agreement #: | 98092701 |
| Ownership entity: | Private |
| Current owner: | Rainier Court Associates 2002-1, LLC |
| Did owner change: | N |
| Cleanup required: | Yes |
| Video available: | Not reported |
| Photo available: | Yes |
| Institutional controls required: | Y |
| IC Category proprietary controls: | Y |
| IC cat. info. devices: | Not reported |
| IC cat. gov. controls: | Not reported |
| IC cat. enforcement permit tools: | Not reported |
| IC in place date: | Not reported |
| IC in place: | Unknown |
| State/tribal program date: | Not reported |
| State/tribal program ID: | Not reported |
| State/tribal NFA date: | 21-DEC-04 |
| Air contaminated: | Not reported |
| Air cleaned: | Not reported |
| Asbestos found: | Not reported |
| Asbestos cleaned: | Not reported |
| Controled substance found: | Not reported |
| Controled substance cleaned: | Not reported |

**COURTLAND PLACE AT RAINIER COURT (Continued)** **1016346146**

| | |
|---|---|
| Drinking water affected: | Not reported |
| Drinking water cleaned: | Not reported |
| Groundwater affected: | Y |
| Groundwater cleaned: | Y |
| Lead contaminant found: | Y |
| Lead cleaned up: | Y |
| No media affected: | Not reported |
| Unknown media affected: | Not reported |
| Other cleaned up: | Not reported |
| Other metals found: | Y |
| Other metals cleaned: | Y |
| Other contaminants found: | Not reported |
| Other contams found description: | Not reported |
| PAHs found: | Y |
| PAHs cleaned up: | Not reported |
| PCBs found: | Y |
| PCBs cleaned up: | Y |
| Petro products found: | Y |
| Petro products cleaned: | Y |
| Sediments found: | Not reported |
| Sediments cleaned: | Not reported |
| Soil affected: | Y |
| Soil cleaned up: | Y |
| Surface water cleaned: | Not reported |
| VOCs found: | Y |
| VOCs cleaned: | Y |
| Cleanup other description: | Not reported |
| Num. of cleanup and re-dev. jobs: | 200 |
| Past use greenspace acreage: | Not reported |
| Past use residential acreage: | Not reported |
| Past use commercial acreage: | Not reported |
| Past use industrial acreage: | Not reported |
| Future use greenspace acreage: | Not reported |
| Future use residential acreage: | Not reported |
| Future use commercial acreage: | Not reported |
| Future use industrial acreage: | Not reported |
| Greenspace acreage and type: | Not reported |
| Superfund Fed. landowner flag: | Not reported |
| Arsenic cleaned up: | Not reported |
| Cadmium cleaned up: | Not reported |
| Chromium cleaned up: | Not reported |
| Copper cleaned up: | Not reported |
| Iron cleaned up: | Not reported |
| mercury cleaned up: | Not reported |
| nickel cleaned up: | Not reported |
| No clean up: | Not reported |
| Pesticides cleaned up: | Not reported |
| Selenium cleaned up: | Not reported |
| SVOCs cleaned up: | Not reported |
| Unknown clean up: | Not reported |
| Arsenic contaminant found: | Not reported |
| Cadmium contaminant found: | Not reported |
| Chromium contaminant found: | Not reported |
| Copper contaminant found: | Not reported |
| Iron contaminant found: | Not reported |
| Mercury contaminant found: | Not reported |
| Nickel contaminant found: | Not reported |

**COURTLAND PLACE AT RAINIER COURT (Continued)** **1016346146**

| | |
|---|---|
| No contaminant found: | Not reported |
| Pesticides contaminant found: | Not reported |
| Selenium contaminant found: | Not reported |
| SVOCs contaminant found: | Not reported |
| Unknown contaminant found: | Not reported |
| Future Use: Multistory | Not reported |
| Media affected Bluiding Material: | Not reported |
| Media affected indoor air: | Not reported |
| Building material media cleaned up: | Not reported |
| Indoor air media cleaned up: | Not reported |
| Unknown media cleaned up: | Not reported |
| Past Use: Multistory | Not reported |
| | |
| Recipient name: | Washington State Department of Community, Trade and Economic Development |
| Grant type: | BCRLF |
| Property name: | COURTLAND PLACE AT RAINIER COURT |
| Property #: | 9835200005, 7879400030, 7879400046 |
| Parcel size: | 1.3 |
| Property Description: | The property has been residential and commercial. Commercial uses included and electrical contracting business (City Electric) owned by the Sweexy Trust; a funeral home (Siklov property) and steel fabrication (Eric Tim property). Parts of the property have been used for unregulated dumping. |
| Latitude: | 47.5709 |
| Longitude: | -122.2911 |
| HCM label: | Not reported |
| Map scale: | 1:647 |
| Point of reference: | Entrance Point of a Facility or Station |
| Datum: | World Geodetic System of 1984 |
| ACRES property ID: | 13781 |
| Start date: | 21-DEC-04 |
| Completed date: | 21-DEC-04 |
| Acres cleaned up: | 1.3 |
| Cleanup funding: | 30500 |
| Cleanup funding source: | Other Federal Funding |
| Assessment funding: | Not reported |
| Assessment funding source: | Not reported |
| Redevelopment funding: | 21126753 |
| Redev. funding source: | Private/Other Funding |
| Redev. funding entity name: | Private Development Partners |
| Redevelopment start date: | 23-OCT-03 |
| Assessment funding entity: | Not reported |
| Cleanup funding entity: | EPA USTfields Grant |
| Grant type: | N/A |
| Accomplishment type: | Phase II Environmental Assessment |
| Accomplishment count: | 0 |
| Cooperative agreement #: | 98092701 |
| Ownership entity: | Private |
| Current owner: | Rainier Court Associates 2002-1, LLC |
| Did owner change: | N |
| Cleanup required: | Yes |
| Video available: | Not reported |
| Photo available: | Yes |
| Institutional controls required: | Y |
| IC Category proprietary controls: | Y |
| IC cat. info. devices: | Not reported |

**COURTLAND PLACE AT RAINIER COURT (Continued)** **1016346146**

| | |
|---|---|
| IC cat. gov. controls: | Not reported |
| IC cat. enforcement permit tools: | Not reported |
| IC in place date: | Not reported |
| IC in place: | Unknown |
| State/tribal program date: | Not reported |
| State/tribal program ID: | Not reported |
| State/tribal NFA date: | 21-DEC-04 |
| Air contaminated: | Not reported |
| Air cleaned: | Not reported |
| Asbestos found: | Not reported |
| Asbestos cleaned: | Not reported |
| Controled substance found: | Not reported |
| Controled substance cleaned: | Not reported |
| Drinking water affected: | Not reported |
| Drinking water cleaned: | Not reported |
| Groundwater affected: | Y |
| Groundwater cleaned: | Y |
| Lead contaminant found: | Y |
| Lead cleaned up: | Y |
| No media affected: | Not reported |
| Unknown media affected: | Not reported |
| Other cleaned up: | Not reported |
| Other metals found: | Y |
| Other metals cleaned: | Y |
| Other contaminants found: | Not reported |
| Other contams found description: | Not reported |
| PAHs found: | Y |
| PAHs cleaned up: | Not reported |
| PCBs found: | Y |
| PCBs cleaned up: | Y |
| Petro products found: | Y |
| Petro products cleaned: | Y |
| Sediments found: | Not reported |
| Sediments cleaned: | Not reported |
| Soil affected: | Y |
| Soil cleaned up: | Y |
| Surface water cleaned: | Not reported |
| VOCs found: | Y |
| VOCs cleaned: | Y |
| Cleanup other description: | Not reported |
| Num. of cleanup and re-dev. jobs: | 200 |
| Past use greenspace acreage: | Not reported |
| Past use residential acreage: | Not reported |
| Past use commercial acreage: | Not reported |
| Past use industrial acreage: | Not reported |
| Future use greenspace acreage: | Not reported |
| Future use residential acreage: | Not reported |
| Future use commercial acreage: | Not reported |
| Future use industrial acreage: | Not reported |
| Greenspace acreage and type: | Not reported |
| Superfund Fed. landowner flag: | Not reported |
| Arsenic cleaned up: | Not reported |
| Cadmium cleaned up: | Not reported |
| Chromium cleaned up: | Not reported |
| Copper cleaned up: | Not reported |
| Iron cleaned up: | Not reported |
| mercury cleaned up: | Not reported |

**COURTLAND PLACE AT RAINIER COURT (Continued)** **1016346146**

| | |
|---|---|
| nickel cleaned up: | Not reported |
| No clean up: | Not reported |
| Pesticides cleaned up: | Not reported |
| Selenium cleaned up: | Not reported |
| SVOCs cleaned up: | Not reported |
| Unknown clean up: | Not reported |
| Arsenic contaminant found: | Not reported |
| Cadmium contaminant found: | Not reported |
| Chromium contaminant found: | Not reported |
| Copper contaminant found: | Not reported |
| Iron contaminant found: | Not reported |
| Mercury contaminant found: | Not reported |
| Nickel contaminant found: | Not reported |
| No contaminant found: | Not reported |
| Pesticides contaminant found: | Not reported |
| Selenium contaminant found: | Not reported |
| SVOCs contaminant found: | Not reported |
| Unknown contaminant found: | Not reported |
| Future Use: Multistory | Not reported |
| Media affected Bluiding Material: | Not reported |
| Media affected indoor air: | Not reported |
| Building material media cleaned up: | Not reported |
| Indoor air media cleaned up: | Not reported |
| Unknown media cleaned up: | Not reported |
| Past Use: Multistory | Not reported |

| | |
|---|---|
| Recipient name: | Washington State Department of Community, Trade and Economic Development |
| Grant type: | BCRLF |
| Property name: | COURTLAND PLACE AT RAINIER COURT |
| Property #: | 9835200005, 7879400030, 7879400046 |
| Parcel size: | 1.3 |
| Property Description: | The property has been residential and commercial. Commercial uses included and electrical contracting business (City Electric) owned by the Sweexy Trust; a funeral home (Siklov property) and steel fabrication (Eric Tim property). Parts of the property have been used for unregulated dumping. |
| Latitude: | 47.5709 |
| Longitude: | -122.2911 |
| HCM label: | Not reported |
| Map scale: | 1:647 |
| Point of reference: | Entrance Point of a Facility or Station |
| Datum: | World Geodetic System of 1984 |
| ACRES property ID: | 13781 |
| Start date: | 21-DEC-04 |
| Completed date: | 21-DEC-04 |
| Acres cleaned up: | 1.3 |
| Cleanup funding: | 660000 |
| Cleanup funding source: | Private/Other Funding |
| Assessment funding: | Not reported |
| Assessment funding source: | Not reported |
| Redevelopment funding: | 3002253 |
| Redev. funding source: | Other Federal Funding |
| Redev. funding entity name: | HUD CDBG |
| Redevelopment start date: | 23-OCT-03 |
| Assessment funding entity: | Not reported |
| Cleanup funding entity: | U.S Bank Loan to Private Developers |

**COURTLAND PLACE AT RAINIER COURT (Continued)** **1016346146**

| | |
|---|---|
| Grant type: | N/A |
| Accomplishment type: | Phase II Environmental Assessment |
| Accomplishment count: | 0 |
| Cooperative agreement #: | 98092701 |
| Ownership entity: | Private |
| Current owner: | Rainier Court Associates 2002-1, LLC |
| Did owner change: | N |
| Cleanup required: | Yes |
| Video available: | Not reported |
| Photo available: | Yes |
| Institutional controls required: | Y |
| IC Category proprietary controls: | Y |
| IC cat. info. devices: | Not reported |
| IC cat. gov. controls: | Not reported |
| IC cat. enforcement permit tools: | Not reported |
| IC in place date: | Not reported |
| IC in place: | Unknown |
| State/tribal program date: | Not reported |
| State/tribal program ID: | Not reported |
| State/tribal NFA date: | 21-DEC-04 |
| Air contaminated: | Not reported |
| Air cleaned: | Not reported |
| Asbestos found: | Not reported |
| Asbestos cleaned: | Not reported |
| Controled substance found: | Not reported |
| Controled substance cleaned: | Not reported |
| Drinking water affected: | Not reported |
| Drinking water cleaned: | Not reported |
| Groundwater affected: | Y |
| Groundwater cleaned: | Y |
| Lead contaminant found: | Y |
| Lead cleaned up: | Y |
| No media affected: | Not reported |
| Unknown media affected: | Not reported |
| Other cleaned up: | Not reported |
| Other metals found: | Y |
| Other metals cleaned: | Y |
| Other contaminants found: | Not reported |
| Other contams found description: | Not reported |
| PAHs found: | Y |
| PAHs cleaned up: | Not reported |
| PCBs found: | Y |
| PCBs cleaned up: | Y |
| Petro products found: | Y |
| Petro products cleaned: | Y |
| Sediments found: | Not reported |
| Sediments cleaned: | Not reported |
| Soil affected: | Y |
| Soil cleaned up: | Y |
| Surface water cleaned: | Not reported |
| VOCs found: | Y |
| VOCs cleaned: | Y |
| Cleanup other description: | Not reported |
| Num. of cleanup and re-dev. jobs: | 200 |
| Past use greenspace acreage: | Not reported |
| Past use residential acreage: | Not reported |
| Past use commercial acreage: | Not reported |

**COURTLAND PLACE AT RAINIER COURT (Continued)** **1016346146**

| | |
|---|---|
| Past use industrial acreage: | Not reported |
| Future use greenspace acreage: | Not reported |
| Future use residential acreage: | Not reported |
| Future use commercial acreage: | Not reported |
| Future use industrial acreage: | Not reported |
| Greenspace acreage and type: | Not reported |
| Superfund Fed. landowner flag: | Not reported |
| Arsenic cleaned up: | Not reported |
| Cadmium cleaned up: | Not reported |
| Chromium cleaned up: | Not reported |
| Copper cleaned up: | Not reported |
| Iron cleaned up: | Not reported |
| mercury cleaned up: | Not reported |
| nickel cleaned up: | Not reported |
| No clean up: | Not reported |
| Pesticides cleaned up: | Not reported |
| Selenium cleaned up: | Not reported |
| SVOCs cleaned up: | Not reported |
| Unknown clean up: | Not reported |
| Arsenic contaminant found: | Not reported |
| Cadmium contaminant found: | Not reported |
| Chromium contaminant found: | Not reported |
| Copper contaminant found: | Not reported |
| Iron contaminant found: | Not reported |
| Mercury contaminant found: | Not reported |
| Nickel contaminant found: | Not reported |
| No contaminant found: | Not reported |
| Pesticides contaminant found: | Not reported |
| Selenium contaminant found: | Not reported |
| SVOCs contaminant found: | Not reported |
| Unknown contaminant found: | Not reported |
| Future Use: Multistory | Not reported |
| Media affected Bluiding Material: | Not reported |
| Media affected indoor air: | Not reported |
| Building material media cleaned up: | Not reported |
| Indoor air media cleaned up: | Not reported |
| Unknown media cleaned up: | Not reported |
| Past Use: Multistory | Not reported |

| | |
|---|---|
| Recipient name: | Washington State Department of Community, Trade and Economic Development |
| Grant type: | BCRLF |
| Property name: | COURTLAND PLACE AT RAINIER COURT |
| Property #: | 9835200005, 7879400030, 7879400046 |
| Parcel size: | 1.3 |
| Property Description: | The property has been residential and commercial. Commercial uses included and electrical contracting business (City Electric) owned by the Sweexy Trust; a funeral home (Siklov property) and steel fabrication (Eric Tim property). Parts of the property have been used for unregulated dumping. |
| Latitude: | 47.5709 |
| Longitude: | -122.2911 |
| HCM label: | Not reported |
| Map scale: | 1:647 |
| Point of reference: | Entrance Point of a Facility or Station |
| Datum: | World Geodetic System of 1984 |
| ACRES property ID: | 13781 |

**COURTLAND PLACE AT RAINIER COURT (Continued)** **1016346146**

| | |
|---|---|
| Start date: | 21-DEC-04 |
| Completed date: | 21-DEC-04 |
| Acres cleaned up: | 1.3 |
| Cleanup funding: | 660000 |
| Cleanup funding source: | Private/Other Funding |
| Assessment funding: | Not reported |
| Assessment funding source: | Not reported |
| Redevelopment funding: | 21126753 |
| Redev. funding source: | Private/Other Funding |
| Redev. funding entity name: | Private Development Partners |
| Redevelopment start date: | 23-OCT-03 |
| Assessment funding entity: | Not reported |
| Cleanup funding entity: | U.S Bank Loan to Private Developers |
| Grant type: | N/A |
| Accomplishment type: | Phase II Environmental Assessment |
| Accomplishment count: | 0 |
| Cooperative agreement #: | 98092701 |
| Ownership entity: | Private |
| Current owner: | Rainier Court Associates 2002-1, LLC |
| Did owner change: | N |
| Cleanup required: | Yes |
| Video available: | Not reported |
| Photo available: | Yes |
| Institutional controls required: | Y |
| IC Category proprietary controls: | Y |
| IC cat. info. devices: | Not reported |
| IC cat. gov. controls: | Not reported |
| IC cat. enforcement permit tools: | Not reported |
| IC in place date: | Not reported |
| IC in place: | Unknown |
| State/tribal program date: | Not reported |
| State/tribal program ID: | Not reported |
| State/tribal NFA date: | 21-DEC-04 |
| Air contaminated: | Not reported |
| Air cleaned: | Not reported |
| Asbestos found: | Not reported |
| Asbestos cleaned: | Not reported |
| Controled substance found: | Not reported |
| Controled substance cleaned: | Not reported |
| Drinking water affected: | Not reported |
| Drinking water cleaned: | Not reported |
| Groundwater affected: | Y |
| Groundwater cleaned: | Y |
| Lead contaminant found: | Y |
| Lead cleaned up: | Y |
| No media affected: | Not reported |
| Unknown media affected: | Not reported |
| Other cleaned up: | Not reported |
| Other metals found: | Y |
| Other metals cleaned: | Y |
| Other contaminants found: | Not reported |
| Other contams found description: | Not reported |
| PAHs found: | Y |
| PAHs cleaned up: | Not reported |
| PCBs found: | Y |
| PCBs cleaned up: | Y |
| Petro products found: | Y |

**COURTLAND PLACE AT RAINIER COURT (Continued)** **1016346146**

| | |
|---|---|
| Petro products cleaned: | Y |
| Sediments found: | Not reported |
| Sediments cleaned: | Not reported |
| Soil affected: | Y |
| Soil cleaned up: | Y |
| Surface water cleaned: | Not reported |
| VOCs found: | Y |
| VOCs cleaned: | Y |
| Cleanup other description: | Not reported |
| Num. of cleanup and re-dev. jobs: | 200 |
| Past use greenspace acreage: | Not reported |
| Past use residential acreage: | Not reported |
| Past use commercial acreage: | Not reported |
| Past use industrial acreage: | Not reported |
| Future use greenspace acreage: | Not reported |
| Future use residential acreage: | Not reported |
| Future use commercial acreage: | Not reported |
| Future use industrial acreage: | Not reported |
| Greenspace acreage and type: | Not reported |
| Superfund Fed. landowner flag: | Not reported |
| Arsenic cleaned up: | Not reported |
| Cadmium cleaned up: | Not reported |
| Chromium cleaned up: | Not reported |
| Copper cleaned up: | Not reported |
| Iron cleaned up: | Not reported |
| mercury cleaned up: | Not reported |
| nickel cleaned up: | Not reported |
| No clean up: | Not reported |
| Pesticides cleaned up: | Not reported |
| Selenium cleaned up: | Not reported |
| SVOCs cleaned up: | Not reported |
| Unknown clean up: | Not reported |
| Arsenic contaminant found: | Not reported |
| Cadmium contaminant found: | Not reported |
| Chromium contaminant found: | Not reported |
| Copper contaminant found: | Not reported |
| Iron contaminant found: | Not reported |
| Mercury contaminant found: | Not reported |
| Nickel contaminant found: | Not reported |
| No contaminant found: | Not reported |
| Pesticides contaminant found: | Not reported |
| Selenium contaminant found: | Not reported |
| SVOCs contaminant found: | Not reported |
| Unknown contaminant found: | Not reported |
| Future Use: Multistory | Not reported |
| Media affected Bluiding Material: | Not reported |
| Media affected indoor air: | Not reported |
| Building material media cleaned up: | Not reported |
| Indoor air media cleaned up: | Not reported |
| Unknown media cleaned up: | Not reported |
| Past Use: Multistory | Not reported |

| | |
|---|---|
| Recipient name: | Washington State Department of Community, Trade and Economic Development |
| Grant type: | BCRLF |
| Property name: | COURTLAND PLACE AT RAINIER COURT |
| Property #: | 9835200005, 7879400030, 7879400046 |

**COURTLAND PLACE AT RAINIER COURT (Continued)** **1016346146**

| | |
|---|---|
| Parcel size: | 1.3 |
| Property Description: | The property has been residential and commercial. Commercial uses included and electrical contracting business (City Electric) owned by the Sweexy Trust; a funeral home (Siklov property) and steel fabrication (Eric Tim property). Parts of the property have been used for unregulated dumping. |
| Latitude: | 47.5709 |
| Longitude: | -122.2911 |
| HCM label: | Not reported |
| Map scale: | 1:647 |
| Point of reference: | Entrance Point of a Facility or Station |
| Datum: | World Geodetic System of 1984 |
| ACRES property ID: | 13781 |
| Start date: | 21-DEC-04 |
| Completed date: | 21-DEC-04 |
| Acres cleaned up: | 1.3 |
| Cleanup funding: | 440000 |
| Cleanup funding source: | Brownfields RLF Grant Funds Loaned |
| Assessment funding: | Not reported |
| Assessment funding source: | Not reported |
| Redevelopment funding: | 3002253 |
| Redev. funding source: | Other Federal Funding |
| Redev. funding entity name: | HUD CDBG |
| Redevelopment start date: | 23-OCT-03 |
| Assessment funding entity: | Not reported |
| Cleanup funding entity: | Rainier Court Associates 220-1 LLC |
| Grant type: | N/A |
| Accomplishment type: | Supplemental Assessment |
| Accomplishment count: | 0 |
| Cooperative agreement #: | 98092701 |
| Ownership entity: | Private |
| Current owner: | Rainier Court Associates 2002-1, LLC |
| Did owner change: | N |
| Cleanup required: | Yes |
| Video available: | Not reported |
| Photo available: | Yes |
| Institutional controls required: | Y |
| IC Category proprietary controls: | Y |
| IC cat. info. devices: | Not reported |
| IC cat. gov. controls: | Not reported |
| IC cat. enforcement permit tools: | Not reported |
| IC in place date: | Not reported |
| IC in place: | Unknown |
| State/tribal program date: | Not reported |
| State/tribal program ID: | Not reported |
| State/tribal NFA date: | 21-DEC-04 |
| Air contaminated: | Not reported |
| Air cleaned: | Not reported |
| Asbestos found: | Not reported |
| Asbestos cleaned: | Not reported |
| Controled substance found: | Not reported |
| Controled substance cleaned: | Not reported |
| Drinking water affected: | Not reported |
| Drinking water cleaned: | Not reported |
| Groundwater affected: | Y |
| Groundwater cleaned: | Y |
| Lead contaminant found: | Y |

**COURTLAND PLACE AT RAINIER COURT (Continued)** **1016346146**

| | |
|---|---|
| Lead cleaned up: | Y |
| No media affected: | Not reported |
| Unknown media affected: | Not reported |
| Other cleaned up: | Not reported |
| Other metals found: | Y |
| Other metals cleaned: | Y |
| Other contaminants found: | Not reported |
| Other contams found description: | Not reported |
| PAHs found: | Y |
| PAHs cleaned up: | Not reported |
| PCBs found: | Y |
| PCBs cleaned up: | Y |
| Petro products found: | Y |
| Petro products cleaned: | Y |
| Sediments found: | Not reported |
| Sediments cleaned: | Not reported |
| Soil affected: | Y |
| Soil cleaned up: | Y |
| Surface water cleaned: | Not reported |
| VOCs found: | Y |
| VOCs cleaned: | Y |
| Cleanup other description: | Not reported |
| Num. of cleanup and re-dev. jobs: | 200 |
| Past use greenspace acreage: | Not reported |
| Past use residential acreage: | Not reported |
| Past use commercial acreage: | Not reported |
| Past use industrial acreage: | Not reported |
| Future use greenspace acreage: | Not reported |
| Future use residential acreage: | Not reported |
| Future use commercial acreage: | Not reported |
| Future use industrial acreage: | Not reported |
| Greenspace acreage and type: | Not reported |
| Superfund Fed. landowner flag: | Not reported |
| Arsenic cleaned up: | Not reported |
| Cadmium cleaned up: | Not reported |
| Chromium cleaned up: | Not reported |
| Copper cleaned up: | Not reported |
| Iron cleaned up: | Not reported |
| mercury cleaned up: | Not reported |
| nickel cleaned up: | Not reported |
| No clean up: | Not reported |
| Pesticides cleaned up: | Not reported |
| Selenium cleaned up: | Not reported |
| SVOCs cleaned up: | Not reported |
| Unknown clean up: | Not reported |
| Arsenic contaminant found: | Not reported |
| Cadmium contaminant found: | Not reported |
| Chromium contaminant found: | Not reported |
| Copper contaminant found: | Not reported |
| Iron contaminant found: | Not reported |
| Mercury contaminant found: | Not reported |
| Nickel contaminant found: | Not reported |
| No contaminant found: | Not reported |
| Pesticides contaminant found: | Not reported |
| Selenium contaminant found: | Not reported |
| SVOCs contaminant found: | Not reported |
| Unknown contaminant found: | Not reported |

**COURTLAND PLACE AT RAINIER COURT (Continued)** **1016346146**

| | |
|---|---|
| Future Use: Multistory | Not reported |
| Media affected Bluiding Material: | Not reported |
| Media affected indoor air: | Not reported |
| Building material media cleaned up: | Not reported |
| Indoor air media cleaned up: | Not reported |
| Unknown media cleaned up: | Not reported |
| Past Use: Multistory | Not reported |
| | |
| Recipient name: | Washington State Department of Community, Trade and Economic Development |
| Grant type: | BCRLF |
| Property name: | COURTLAND PLACE AT RAINIER COURT |
| Property #: | 9835200005, 7879400030, 7879400046 |
| Parcel size: | 1.3 |
| Property Description: | The property has been residential and commercial. Commercial uses included and electrical contracting business (City Electric) owned by the Sweexy Trust; a funeral home (Siklov property) and steel fabrication (Eric Tim property). Parts of the property have been used for unregulated dumping. |
| Latitude: | 47.5709 |
| Longitude: | -122.2911 |
| HCM label: | Not reported |
| Map scale: | 1:647 |
| Point of reference: | Entrance Point of a Facility or Station |
| Datum: | World Geodetic System of 1984 |
| ACRES property ID: | 13781 |
| Start date: | 21-DEC-04 |
| Completed date: | 21-DEC-04 |
| Acres cleaned up: | 1.3 |
| Cleanup funding: | 440000 |
| Cleanup funding source: | Brownfields RLF Grant Funds Loaned |
| Assessment funding: | Not reported |
| Assessment funding source: | Not reported |
| Redevelopment funding: | 21126753 |
| Redev. funding source: | Private/Other Funding |
| Redev. funding entity name: | Private Development Partners |
| Redevelopment start date: | 23-OCT-03 |
| Assessment funding entity: | Not reported |
| Cleanup funding entity: | Rainier Court Associates 220-1 LLC |
| Grant type: | N/A |
| Accomplishment type: | Supplemental Assessment |
| Accomplishment count: | 0 |
| Cooperative agreement #: | 98092701 |
| Ownership entity: | Private |
| Current owner: | Rainier Court Associates 2002-1, LLC |
| Did owner change: | N |
| Cleanup required: | Yes |
| Video available: | Not reported |
| Photo available: | Yes |
| Institutional controls required: | Y |
| IC Category proprietary controls: | Y |
| IC cat. info. devices: | Not reported |
| IC cat. gov. controls: | Not reported |
| IC cat. enforcement permit tools: | Not reported |
| IC in place date: | Not reported |
| IC in place: | Unknown |
| State/tribal program date: | Not reported |

**COURTLAND PLACE AT RAINIER COURT (Continued)** **1016346146**

| | |
|---|---|
| State/tribal program ID: | Not reported |
| State/tribal NFA date: | 21-DEC-04 |
| Air contaminated: | Not reported |
| Air cleaned: | Not reported |
| Asbestos found: | Not reported |
| Asbestos cleaned: | Not reported |
| Controled substance found: | Not reported |
| Controled substance cleaned: | Not reported |
| Drinking water affected: | Not reported |
| Drinking water cleaned: | Not reported |
| Groundwater affected: | Y |
| Groundwater cleaned: | Y |
| Lead contaminant found: | Y |
| Lead cleaned up: | Y |
| No media affected: | Not reported |
| Unknown media affected: | Not reported |
| Other cleaned up: | Not reported |
| Other metals found: | Y |
| Other metals cleaned: | Y |
| Other contaminants found: | Not reported |
| Other contams found description: | Not reported |
| PAHs found: | Y |
| PAHs cleaned up: | Not reported |
| PCBs found: | Y |
| PCBs cleaned up: | Y |
| Petro products found: | Y |
| Petro products cleaned: | Y |
| Sediments found: | Not reported |
| Sediments cleaned: | Not reported |
| Soil affected: | Y |
| Soil cleaned up: | Y |
| Surface water cleaned: | Not reported |
| VOCs found: | Y |
| VOCs cleaned: | Y |
| Cleanup other description: | Not reported |
| Num. of cleanup and re-dev. jobs: | 200 |
| Past use greenspace acreage: | Not reported |
| Past use residential acreage: | Not reported |
| Past use commercial acreage: | Not reported |
| Past use industrial acreage: | Not reported |
| Future use greenspace acreage: | Not reported |
| Future use residential acreage: | Not reported |
| Future use commercial acreage: | Not reported |
| Future use industrial acreage: | Not reported |
| Greenspace acreage and type: | Not reported |
| Superfund Fed. landowner flag: | Not reported |
| Arsenic cleaned up: | Not reported |
| Cadmium cleaned up: | Not reported |
| Chromium cleaned up: | Not reported |
| Copper cleaned up: | Not reported |
| Iron cleaned up: | Not reported |
| mercury cleaned up: | Not reported |
| nickel cleaned up: | Not reported |
| No clean up: | Not reported |
| Pesticides cleaned up: | Not reported |
| Selenium cleaned up: | Not reported |
| SVOCs cleaned up: | Not reported |

**COURTLAND PLACE AT RAINIER COURT (Continued)** **1016346146**

| | |
|---|---|
| Unknown clean up: | Not reported |
| Arsenic contaminant found: | Not reported |
| Cadmium contaminant found: | Not reported |
| Chromium contaminant found: | Not reported |
| Copper contaminant found: | Not reported |
| Iron contaminant found: | Not reported |
| Mercury contaminant found: | Not reported |
| Nickel contaminant found: | Not reported |
| No contaminant found: | Not reported |
| Pesticides contaminant found: | Not reported |
| Selenium contaminant found: | Not reported |
| SVOCs contaminant found: | Not reported |
| Unknown contaminant found: | Not reported |
| Future Use: Multistory | Not reported |
| Media affected Bluiding Material: | Not reported |
| Media affected indoor air: | Not reported |
| Building material media cleaned up: | Not reported |
| Indoor air media cleaned up: | Not reported |
| Unknown media cleaned up: | Not reported |
| Past Use: Multistory | Not reported |

| | |
|---|---|
| Recipient name: | Washington State Department of Community, Trade and Economic Development |
| Grant type: | BCRLF |
| Property name: | COURTLAND PLACE AT RAINIER COURT |
| Property #: | 9835200005, 7879400030, 7879400046 |
| Parcel size: | 1.3 |
| Property Description: | The property has been residential and commercial. Commercial uses included and electrical contracting business (City Electric) owned by the Sweexy Trust; a funeral home (Siklov property) and steel fabrication (Eric Tim property). Parts of the property have been used for unregulated dumping. |
| Latitude: | 47.5709 |
| Longitude: | -122.2911 |
| HCM label: | Not reported |
| Map scale: | 1:647 |
| Point of reference: | Entrance Point of a Facility or Station |
| Datum: | World Geodetic System of 1984 |
| ACRES property ID: | 13781 |
| Start date: | 21-DEC-04 |
| Completed date: | 21-DEC-04 |
| Acres cleaned up: | 1.3 |
| Cleanup funding: | 30500 |
| Cleanup funding source: | Other Federal Funding |
| Assessment funding: | Not reported |
| Assessment funding source: | Not reported |
| Redevelopment funding: | 3002253 |
| Redev. funding source: | Other Federal Funding |
| Redev. funding entity name: | HUD CDBG |
| Redevelopment start date: | 23-OCT-03 |
| Assessment funding entity: | Not reported |
| Cleanup funding entity: | EPA USTfields Grant |
| Grant type: | N/A |
| Accomplishment type: | Supplemental Assessment |
| Accomplishment count: | 0 |
| Cooperative agreement #: | 98092701 |
| Ownership entity: | Private |

**COURTLAND PLACE AT RAINIER COURT (Continued)** **1016346146**

| | |
|---|---|
| Current owner: | Rainier Court Associates 2002-1, LLC |
| Did owner change: | N |
| Cleanup required: | Yes |
| Video available: | Not reported |
| Photo available: | Yes |
| Institutional controls required: | Y |
| IC Category proprietary controls: | Y |
| IC cat. info. devices: | Not reported |
| IC cat. gov. controls: | Not reported |
| IC cat. enforcement permit tools: | Not reported |
| IC in place date: | Not reported |
| IC in place: | Unknown |
| State/tribal program date: | Not reported |
| State/tribal program ID: | Not reported |
| State/tribal NFA date: | 21-DEC-04 |
| Air contaminated: | Not reported |
| Air cleaned: | Not reported |
| Asbestos found: | Not reported |
| Asbestos cleaned: | Not reported |
| Controled substance found: | Not reported |
| Controled substance cleaned: | Not reported |
| Drinking water affected: | Not reported |
| Drinking water cleaned: | Not reported |
| Groundwater affected: | Y |
| Groundwater cleaned: | Y |
| Lead contaminant found: | Y |
| Lead cleaned up: | Y |
| No media affected: | Not reported |
| Unknown media affected: | Not reported |
| Other cleaned up: | Not reported |
| Other metals found: | Y |
| Other metals cleaned: | Y |
| Other contaminants found: | Not reported |
| Other contams found description: | Not reported |
| PAHs found: | Y |
| PAHs cleaned up: | Not reported |
| PCBs found: | Y |
| PCBs cleaned up: | Y |
| Petro products found: | Y |
| Petro products cleaned: | Y |
| Sediments found: | Not reported |
| Sediments cleaned: | Not reported |
| Soil affected: | Y |
| Soil cleaned up: | Y |
| Surface water cleaned: | Not reported |
| VOCs found: | Y |
| VOCs cleaned: | Y |
| Cleanup other description: | Not reported |
| Num. of cleanup and re-dev. jobs: | 200 |
| Past use greenspace acreage: | Not reported |
| Past use residential acreage: | Not reported |
| Past use commercial acreage: | Not reported |
| Past use industrial acreage: | Not reported |
| Future use greenspace acreage: | Not reported |
| Future use residential acreage: | Not reported |
| Future use commercial acreage: | Not reported |
| Future use industrial acreage: | Not reported |

**COURTLAND PLACE AT RAINIER COURT (Continued)** **1016346146**

| | |
|---|---|
| Greenspace acreage and type: | Not reported |
| Superfund Fed. landowner flag: | Not reported |
| Arsenic cleaned up: | Not reported |
| Cadmium cleaned up: | Not reported |
| Chromium cleaned up: | Not reported |
| Copper cleaned up: | Not reported |
| Iron cleaned up: | Not reported |
| mercury cleaned up: | Not reported |
| nickel cleaned up: | Not reported |
| No clean up: | Not reported |
| Pesticides cleaned up: | Not reported |
| Selenium cleaned up: | Not reported |
| SVOCs cleaned up: | Not reported |
| Unknown clean up: | Not reported |
| Arsenic contaminant found: | Not reported |
| Cadmium contaminant found: | Not reported |
| Chromium contaminant found: | Not reported |
| Copper contaminant found: | Not reported |
| Iron contaminant found: | Not reported |
| Mercury contaminant found: | Not reported |
| Nickel contaminant found: | Not reported |
| No contaminant found: | Not reported |
| Pesticides contaminant found: | Not reported |
| Selenium contaminant found: | Not reported |
| SVOCs contaminant found: | Not reported |
| Unknown contaminant found: | Not reported |
| Future Use: Multistory | Not reported |
| Media affected Bluiding Material: | Not reported |
| Media affected indoor air: | Not reported |
| Building material media cleaned up: | Not reported |
| Indoor air media cleaned up: | Not reported |
| Unknown media cleaned up: | Not reported |
| Past Use: Multistory | Not reported |

| | |
|---|---|
| Recipient name: | Washington State Department of Community, Trade and Economic Development |
| Grant type: | BCRLF |
| Property name: | COURTLAND PLACE AT RAINIER COURT |
| Property #: | 9835200005, 7879400030, 7879400046 |
| Parcel size: | 1.3 |
| Property Description: | The property has been residential and commercial. Commercial uses included and electrical contracting business (City Electric) owned by the Sweexy Trust; a funeral home (Siklov property) and steel fabrication (Eric Tim property). Parts of the property have been used for unregulated dumping. |
| Latitude: | 47.5709 |
| Longitude: | -122.2911 |
| HCM label: | Not reported |
| Map scale: | 1:647 |
| Point of reference: | Entrance Point of a Facility or Station |
| Datum: | World Geodetic System of 1984 |
| ACRES property ID: | 13781 |
| Start date: | 21-DEC-04 |
| Completed date: | 21-DEC-04 |
| Acres cleaned up: | 1.3 |
| Cleanup funding: | 30500 |
| Cleanup funding source: | Other Federal Funding |

**COURTLAND PLACE AT RAINIER COURT (Continued)** **1016346146**

| | |
|---|---|
| Assessment funding: | Not reported |
| Assessment funding source: | Not reported |
| Redevelopment funding: | 21126753 |
| Redev. funding source: | Private/Other Funding |
| Redev. funding entity name: | Private Development Partners |
| Redevelopment start date: | 23-OCT-03 |
| Assessment funding entity: | Not reported |
| Cleanup funding entity: | EPA USTfields Grant |
| Grant type: | N/A |
| Accomplishment type: | Supplemental Assessment |
| Accomplishment count: | 0 |
| Cooperative agreement #: | 98092701 |
| Ownership entity: | Private |
| Current owner: | Rainier Court Associates 2002-1, LLC |
| Did owner change: | N |
| Cleanup required: | Yes |
| Video available: | Not reported |
| Photo available: | Yes |
| Institutional controls required: | Y |
| IC Category proprietary controls: | Y |
| IC cat. info. devices: | Not reported |
| IC cat. gov. controls: | Not reported |
| IC cat. enforcement permit tools: | Not reported |
| IC in place date: | Not reported |
| IC in place: | Unknown |
| State/tribal program date: | Not reported |
| State/tribal program ID: | Not reported |
| State/tribal NFA date: | 21-DEC-04 |
| Air contaminated: | Not reported |
| Air cleaned: | Not reported |
| Asbestos found: | Not reported |
| Asbestos cleaned: | Not reported |
| Controled substance found: | Not reported |
| Controled substance cleaned: | Not reported |
| Drinking water affected: | Not reported |
| Drinking water cleaned: | Not reported |
| Groundwater affected: | Y |
| Groundwater cleaned: | Y |
| Lead contaminant found: | Y |
| Lead cleaned up: | Y |
| No media affected: | Not reported |
| Unknown media affected: | Not reported |
| Other cleaned up: | Not reported |
| Other metals found: | Y |
| Other metals cleaned: | Y |
| Other contaminants found: | Not reported |
| Other contams found description: | Not reported |
| PAHs found: | Y |
| PAHs cleaned up: | Not reported |
| PCBs found: | Y |
| PCBs cleaned up: | Y |
| Petro products found: | Y |
| Petro products cleaned: | Y |
| Sediments found: | Not reported |
| Sediments cleaned: | Not reported |
| Soil affected: | Y |
| Soil cleaned up: | Y |

**COURTLAND PLACE AT RAINIER COURT (Continued)** **1016346146**

| | |
|---|---|
| Surface water cleaned: | Not reported |
| VOCs found: | Y |
| VOCs cleaned: | Y |
| Cleanup other description: | Not reported |
| Num. of cleanup and re-dev. jobs: | 200 |
| Past use greenspace acreage: | Not reported |
| Past use residential acreage: | Not reported |
| Past use commercial acreage: | Not reported |
| Past use industrial acreage: | Not reported |
| Future use greenspace acreage: | Not reported |
| Future use residential acreage: | Not reported |
| Future use commercial acreage: | Not reported |
| Future use industrial acreage: | Not reported |
| Greenspace acreage and type: | Not reported |
| Superfund Fed. landowner flag: | Not reported |
| Arsenic cleaned up: | Not reported |
| Cadmium cleaned up: | Not reported |
| Chromium cleaned up: | Not reported |
| Copper cleaned up: | Not reported |
| Iron cleaned up: | Not reported |
| mercury cleaned up: | Not reported |
| nickel cleaned up: | Not reported |
| No clean up: | Not reported |
| Pesticides cleaned up: | Not reported |
| Selenium cleaned up: | Not reported |
| SVOCs cleaned up: | Not reported |
| Unknown clean up: | Not reported |
| Arsenic contaminant found: | Not reported |
| Cadmium contaminant found: | Not reported |
| Chromium contaminant found: | Not reported |
| Copper contaminant found: | Not reported |
| Iron contaminant found: | Not reported |
| Mercury contaminant found: | Not reported |
| Nickel contaminant found: | Not reported |
| No contaminant found: | Not reported |
| Pesticides contaminant found: | Not reported |
| Selenium contaminant found: | Not reported |
| SVOCs contaminant found: | Not reported |
| Unknown contaminant found: | Not reported |
| Future Use: Multistory | Not reported |
| Media affected Bluiding Material: | Not reported |
| Media affected indoor air: | Not reported |
| Building material media cleaned up: | Not reported |
| Indoor air media cleaned up: | Not reported |
| Unknown media cleaned up: | Not reported |
| Past Use: Multistory | Not reported |

| | |
|---|---|
| Recipient name: | Washington State Department of Community, Trade and Economic Development |
| Grant type: | BCRLF |
| Property name: | COURTLAND PLACE AT RAINIER COURT |
| Property #: | 9835200005, 7879400030, 7879400046 |
| Parcel size: | 1.3 |
| Property Description: | The property has been residential and commercial. Commercial uses included and electrical contracting business (City Electric) owned by the Sweexy Trust; a funeral home (Siklov property) and steel fabrication (Eric Tim property). Parts of the property have been used |

**COURTLAND PLACE AT RAINIER COURT (Continued)** **1016346146**

| | |
|---|---|
| | for unregulated dumping. |
| Latitude: | 47.5709 |
| Longitude: | -122.2911 |
| HCM label: | Not reported |
| Map scale: | 1:647 |
| Point of reference: | Entrance Point of a Facility or Station |
| Datum: | World Geodetic System of 1984 |
| ACRES property ID: | 13781 |
| Start date: | 21-DEC-04 |
| Completed date: | 21-DEC-04 |
| Acres cleaned up: | 1.3 |
| Cleanup funding: | 660000 |
| Cleanup funding source: | Private/Other Funding |
| Assessment funding: | Not reported |
| Assessment funding source: | Not reported |
| Redevelopment funding: | 3002253 |
| Redev. funding source: | Other Federal Funding |
| Redev. funding entity name: | HUD CDBG |
| Redevelopment start date: | 23-OCT-03 |
| Assessment funding entity: | Not reported |
| Cleanup funding entity: | U.S Bank Loan to Private Developers |
| Grant type: | N/A |
| Accomplishment type: | Supplemental Assessment |
| Accomplishment count: | 0 |
| Cooperative agreement #: | 98092701 |
| Ownership entity: | Private |
| Current owner: | Rainier Court Associates 2002-1, LLC |
| Did owner change: | N |
| Cleanup required: | Yes |
| Video available: | Not reported |
| Photo available: | Yes |
| Institutional controls required: | Y |
| IC Category proprietary controls: | Y |
| IC cat. info. devices: | Not reported |
| IC cat. gov. controls: | Not reported |
| IC cat. enforcement permit tools: | Not reported |
| IC in place date: | Not reported |
| IC in place: | Unknown |
| State/tribal program date: | Not reported |
| State/tribal program ID: | Not reported |
| State/tribal NFA date: | 21-DEC-04 |
| Air contaminated: | Not reported |
| Air cleaned: | Not reported |
| Asbestos found: | Not reported |
| Asbestos cleaned: | Not reported |
| Controled substance found: | Not reported |
| Controled substance cleaned: | Not reported |
| Drinking water affected: | Not reported |
| Drinking water cleaned: | Not reported |
| Groundwater affected: | Y |
| Groundwater cleaned: | Y |
| Lead contaminant found: | Y |
| Lead cleaned up: | Y |
| No media affected: | Not reported |
| Unknown media affected: | Not reported |
| Other cleaned up: | Not reported |
| Other metals found: | Y |

**COURTLAND PLACE AT RAINIER COURT (Continued)** **1016346146**

| | |
|---|---|
| Other metals cleaned: | Y |
| Other contaminants found: | Not reported |
| Other contams found description: | Not reported |
| PAHs found: | Y |
| PAHs cleaned up: | Not reported |
| PCBs found: | Y |
| PCBs cleaned up: | Y |
| Petro products found: | Y |
| Petro products cleaned: | Y |
| Sediments found: | Not reported |
| Sediments cleaned: | Not reported |
| Soil affected: | Y |
| Soil cleaned up: | Y |
| Surface water cleaned: | Not reported |
| VOCs found: | Y |
| VOCs cleaned: | Y |
| Cleanup other description: | Not reported |
| Num. of cleanup and re-dev. jobs: | 200 |
| Past use greenspace acreage: | Not reported |
| Past use residential acreage: | Not reported |
| Past use commercial acreage: | Not reported |
| Past use industrial acreage: | Not reported |
| Future use greenspace acreage: | Not reported |
| Future use residential acreage: | Not reported |
| Future use commercial acreage: | Not reported |
| Future use industrial acreage: | Not reported |
| Greenspace acreage and type: | Not reported |
| Superfund Fed. landowner flag: | Not reported |
| Arsenic cleaned up: | Not reported |
| Cadmium cleaned up: | Not reported |
| Chromium cleaned up: | Not reported |
| Copper cleaned up: | Not reported |
| Iron cleaned up: | Not reported |
| mercury cleaned up: | Not reported |
| nickel cleaned up: | Not reported |
| No clean up: | Not reported |
| Pesticides cleaned up: | Not reported |
| Selenium cleaned up: | Not reported |
| SVOCs cleaned up: | Not reported |
| Unknown clean up: | Not reported |
| Arsenic contaminant found: | Not reported |
| Cadmium contaminant found: | Not reported |
| Chromium contaminant found: | Not reported |
| Copper contaminant found: | Not reported |
| Iron contaminant found: | Not reported |
| Mercury contaminant found: | Not reported |
| Nickel contaminant found: | Not reported |
| No contaminant found: | Not reported |
| Pesticides contaminant found: | Not reported |
| Selenium contaminant found: | Not reported |
| SVOCs contaminant found: | Not reported |
| Unknown contaminant found: | Not reported |
| Future Use: Multistory | Not reported |
| Media affected Bluiding Material: | Not reported |
| Media affected indoor air: | Not reported |
| Building material media cleaned up: | Not reported |
| Indoor air media cleaned up: | Not reported |

**COURTLAND PLACE AT RAINIER COURT (Continued)** **1016346146**

| | |
|---|---|
| Unknown media cleaned up: | Not reported |
| Past Use: Multistory | Not reported |
| Recipient name: | Washington State Department of Community, Trade and Economic Development |
| Grant type: | BCRLF |
| Property name: | COURTLAND PLACE AT RAINIER COURT |
| Property #: | 9835200005, 7879400030, 7879400046 |
| Parcel size: | 1.3 |
| Property Description: | The property has been residential and commercial. Commercial uses included and electrical contracting business (City Electric) owned by the Sweexy Trust; a funeral home (Siklov property) and steel fabrication (Eric Tim property). Parts of the property have been used for unregulated dumping. |
| Latitude: | 47.5709 |
| Longitude: | -122.2911 |
| HCM label: | Not reported |
| Map scale: | 1:647 |
| Point of reference: | Entrance Point of a Facility or Station |
| Datum: | World Geodetic System of 1984 |
| ACRES property ID: | 13781 |
| Start date: | 21-DEC-04 |
| Completed date: | 21-DEC-04 |
| Acres cleaned up: | 1.3 |
| Cleanup funding: | 660000 |
| Cleanup funding source: | Private/Other Funding |
| Assessment funding: | Not reported |
| Assessment funding source: | Not reported |
| Redevelopment funding: | 21126753 |
| Redev. funding source: | Private/Other Funding |
| Redev. funding entity name: | Private Development Partners |
| Redevelopment start date: | 23-OCT-03 |
| Assessment funding entity: | Not reported |
| Cleanup funding entity: | U.S Bank Loan to Private Developers |
| Grant type: | N/A |
| Accomplishment type: | Supplemental Assessment |
| Accomplishment count: | 0 |
| Cooperative agreement #: | 98092701 |
| Ownership entity: | Private |
| Current owner: | Rainier Court Associates 2002-1, LLC |
| Did owner change: | N |
| Cleanup required: | Yes |
| Video available: | Not reported |
| Photo available: | Yes |
| Institutional controls required: | Y |
| IC Category proprietary controls: | Y |
| IC cat. info. devices: | Not reported |
| IC cat. gov. controls: | Not reported |
| IC cat. enforcement permit tools: | Not reported |
| IC in place date: | Not reported |
| IC in place: | Unknown |
| State/tribal program date: | Not reported |
| State/tribal program ID: | Not reported |
| State/tribal NFA date: | 21-DEC-04 |
| Air contaminated: | Not reported |
| Air cleaned: | Not reported |
| Asbestos found: | Not reported |

**COURTLAND PLACE AT RAINIER COURT (Continued)** **1016346146**

| | |
|---|---|
| Asbestos cleaned: | Not reported |
| Controled substance found: | Not reported |
| Controled substance cleaned: | Not reported |
| Drinking water affected: | Not reported |
| Drinking water cleaned: | Not reported |
| Groundwater affected: | Y |
| Groundwater cleaned: | Y |
| Lead contaminant found: | Y |
| Lead cleaned up: | Y |
| No media affected: | Not reported |
| Unknown media affected: | Not reported |
| Other cleaned up: | Not reported |
| Other metals found: | Y |
| Other metals cleaned: | Y |
| Other contaminants found: | Not reported |
| Other contams found description: | Not reported |
| PAHs found: | Y |
| PAHs cleaned up: | Not reported |
| PCBs found: | Y |
| PCBs cleaned up: | Y |
| Petro products found: | Y |
| Petro products cleaned: | Y |
| Sediments found: | Not reported |
| Sediments cleaned: | Not reported |
| Soil affected: | Y |
| Soil cleaned up: | Y |
| Surface water cleaned: | Not reported |
| VOCs found: | Y |
| VOCs cleaned: | Y |
| Cleanup other description: | Not reported |
| Num. of cleanup and re-dev. jobs: | 200 |
| Past use greenspace acreage: | Not reported |
| Past use residential acreage: | Not reported |
| Past use commercial acreage: | Not reported |
| Past use industrial acreage: | Not reported |
| Future use greenspace acreage: | Not reported |
| Future use residential acreage: | Not reported |
| Future use commercial acreage: | Not reported |
| Future use industrial acreage: | Not reported |
| Greenspace acreage and type: | Not reported |
| Superfund Fed. landowner flag: | Not reported |
| Arsenic cleaned up: | Not reported |
| Cadmium cleaned up: | Not reported |
| Chromium cleaned up: | Not reported |
| Copper cleaned up: | Not reported |
| Iron cleaned up: | Not reported |
| mercury cleaned up: | Not reported |
| nickel cleaned up: | Not reported |
| No clean up: | Not reported |
| Pesticides cleaned up: | Not reported |
| Selenium cleaned up: | Not reported |
| SVOCs cleaned up: | Not reported |
| Unknown clean up: | Not reported |
| Arsenic contaminant found: | Not reported |
| Cadmium contaminant found: | Not reported |
| Chromium contaminant found: | Not reported |
| Copper contaminant found: | Not reported |

**COURTLAND PLACE AT RAINIER COURT (Continued)** **1016346146**

| | |
|---|---|
| Iron contaminant found: | Not reported |
| Mercury contaminant found: | Not reported |
| Nickel contaminant found: | Not reported |
| No contaminant found: | Not reported |
| Pesticides contaminant found: | Not reported |
| Selenium contaminant found: | Not reported |
| SVOCs contaminant found: | Not reported |
| Unknown contaminant found: | Not reported |
| Future Use: Multistory | Not reported |
| Media affected Bluiding Material: | Not reported |
| Media affected indoor air: | Not reported |
| Building material media cleaned up: | Not reported |
| Indoor air media cleaned up: | Not reported |
| Unknown media cleaned up: | Not reported |
| Past Use: Multistory | Not reported |

FINDS:

Registry ID: 110038704300

Environmental Interest/Information System
US EPA Assessment, Cleanup and Redevelopment Exchange System (ACRES) is an federal online database for Brownfields Grantees to electronically submit data directly to EPA.

---

**F20** **RAINIER COURT PHASE II THE DAKOTA** **US BROWNFIELDS** **1010382522**
**ESE** **3634-33RD AVE SOUTH** **N/A**
**< 1/8** **SEATTLE, WA 98144**
**0.114 mi.**
**604 ft.** **Site 2 of 4 in cluster F**

**Relative:**
**Lower**

**Actual:**
**46 ft.**

US BROWNFIELDS:

| | |
|---|---|
| Recipient name: | SouthEast Effective Development |
| Grant type: | Cleanup |
| Property name: | RAINIER COURT PHASE II THE DAKOTA |
| Property #: | 3357400105, 3357400115, 3357400125, 985200030 |
| Parcel size: | 2.08 |
| Property Description: | Mixed residential and commerical uses including vehicle maintenance, equipment storage, and refuling |
| Latitude: | 47.5704966 |
| Longitude: | -122.2909962 |
| HCM label: | Address Matching-House Number |
| Map scale: | Not reported |
| Point of reference: | Entrance Point of a Facility or Station |
| Datum: | World Geodetic System of 1984 |
| ACRES property ID: | 15850 |
| Start date: | 24-MAY-04 |
| Completed date: | 14-DEC-05 |
| Acres cleaned up: | 2.08 |
| Cleanup funding: | 1140000 |
| Cleanup funding source: | Private/Other Funding |
| Assessment funding: | Not reported |
| Assessment funding source: | Not reported |
| Redevelopment funding: | 5250000 |
| Redev. funding source: | Local Funding |
| Redev. funding entity name: | City of Seatlle Office of Housing loan |

**RAINIER COURT PHASE II THE DAKOTA (Continued)** **1010382522**

| | |
|---|---|
| Redevelopment start date: | 14-MAY-04 |
| Assessment funding entity: | Not reported |
| Cleanup funding entity: | Not reported |
| Grant type: | H |
| Accomplishment type: | Not reported |
| Accomplishment count: | 0 |
| Cooperative agreement #: | 97092101 |
| Ownership entity: | Private |
| Current owner: | Rainier Court Associates, 2002-IIA, LLC |
| Did owner change: | N |
| Cleanup required: | Yes |
| Video available: | Not reported |
| Photo available: | Yes |
| Institutional controls required: | N |
| IC Category proprietary controls: | Not reported |
| IC cat. info. devices: | Not reported |
| IC cat. gov. controls: | Not reported |
| IC cat. enforcement permit tools: | Not reported |
| IC in place date: | Not reported |
| IC in place: | Not reported |
| State/tribal program date: | Not reported |
| State/tribal program ID: | Not reported |
| State/tribal NFA date: | Not reported |
| Air contaminated: | Not reported |
| Air cleaned: | Not reported |
| Asbestos found: | Not reported |
| Asbestos cleaned: | Not reported |
| Controled substance found: | Not reported |
| Controled substance cleaned: | Not reported |
| Drinking water affected: | Not reported |
| Drinking water cleaned: | Not reported |
| Groundwater affected: | Not reported |
| Groundwater cleaned: | Not reported |
| Lead contaminant found: | Y |
| Lead cleaned up: | Y |
| No media affected: | Not reported |
| Unknown media affected: | Not reported |
| Other cleaned up: | Not reported |
| Other metals found: | Y |
| Other metals cleaned: | Y |
| Other contaminants found: | Not reported |
| Other contams found description: | Not reported |
| PAHs found: | Y |
| PAHs cleaned up: | Y |
| PCBs found: | Not reported |
| PCBs cleaned up: | Not reported |
| Petro products found: | Y |
| Petro products cleaned: | Y |
| Sediments found: | Not reported |
| Sediments cleaned: | Not reported |
| Soil affected: | Y |
| Soil cleaned up: | Y |
| Surface water cleaned: | Not reported |
| VOCs found: | Not reported |
| VOCs cleaned: | Not reported |
| Cleanup other description: | Not reported |
| Num. of cleanup and re-dev. jobs: | 215 |

**RAINIER COURT PHASE II THE DAKOTA (Continued)** **1010382522**

| | |
|---|---|
| Past use greenspace acreage: | Not reported |
| Past use residential acreage: | Not reported |
| Past use commercial acreage: | Not reported |
| Past use industrial acreage: | Not reported |
| Future use greenspace acreage: | Not reported |
| Future use residential acreage: | Not reported |
| Future use commercial acreage: | Not reported |
| Future use industrial acreage: | Not reported |
| Greenspace acreage and type: | Not reported |
| Superfund Fed. landowner flag: | Not reported |
| Arsenic cleaned up: | Not reported |
| Cadmium cleaned up: | Not reported |
| Chromium cleaned up: | Not reported |
| Copper cleaned up: | Not reported |
| Iron cleaned up: | Not reported |
| mercury cleaned up: | Not reported |
| nickel cleaned up: | Not reported |
| No clean up: | Not reported |
| Pesticides cleaned up: | Not reported |
| Selenium cleaned up: | Not reported |
| SVOCs cleaned up: | Not reported |
| Unknown clean up: | Not reported |
| Arsenic contaminant found: | Not reported |
| Cadmium contaminant found: | Not reported |
| Chromium contaminant found: | Not reported |
| Copper contaminant found: | Not reported |
| Iron contaminant found: | Not reported |
| Mercury contaminant found: | Not reported |
| Nickel contaminant found: | Not reported |
| No contaminant found: | Not reported |
| Pesticides contaminant found: | Not reported |
| Selenium contaminant found: | Not reported |
| SVOCs contaminant found: | Not reported |
| Unknown contaminant found: | Not reported |
| Future Use: Multistory | Not reported |
| Media affected Bluiding Material: | Not reported |
| Media affected indoor air: | Not reported |
| Building material media cleaned up: | Not reported |
| Indoor air media cleaned up: | Not reported |
| Unknown media cleaned up: | Not reported |
| Past Use: Multistory | Not reported |

| | |
|---|---|
| Recipient name: | SouthEast Effective Development |
| Grant type: | Cleanup |
| Property name: | RAINIER COURT PHASE II THE DAKOTA |
| Property #: | 3357400105, 3357400115, 3357400125, 985200030 |
| Parcel size: | 2.08 |
| Property Description: | Mixed residential and commerical uses including vehicle maintenance, equipment storage, and refuling |
| Latitude: | 47.5704966 |
| Longitude: | -122.2909962 |
| HCM label: | Address Matching-House Number |
| Map scale: | Not reported |
| Point of reference: | Entrance Point of a Facility or Station |
| Datum: | World Geodetic System of 1984 |
| ACRES property ID: | 15850 |
| Start date: | 24-MAY-04 |

**RAINIER COURT PHASE II THE DAKOTA (Continued)** **1010382522**

| | |
|---|---|
| Completed date: | 14-DEC-05 |
| Acres cleaned up: | 2.08 |
| Cleanup funding: | 1140000 |
| Cleanup funding source: | Private/Other Funding |
| Assessment funding: | Not reported |
| Assessment funding source: | Not reported |
| Redevelopment funding: | 26411688 |
| Redev. funding source: | Private/Other Funding |
| Redev. funding entity name: | Equity and Developer note |
| Redevelopment start date: | 14-MAY-04 |
| Assessment funding entity: | Not reported |
| Cleanup funding entity: | Not reported |
| Grant type: | H |
| Accomplishment type: | Not reported |
| Accomplishment count: | 0 |
| Cooperative agreement #: | 97092101 |
| Ownership entity: | Private |
| Current owner: | Rainier Court Associates, 2002-IIA, LLC |
| Did owner change: | N |
| Cleanup required: | Yes |
| Video available: | Not reported |
| Photo available: | Yes |
| Institutional controls required: | N |
| IC Category proprietary controls: | Not reported |
| IC cat. info. devices: | Not reported |
| IC cat. gov. controls: | Not reported |
| IC cat. enforcement permit tools: | Not reported |
| IC in place date: | Not reported |
| IC in place: | Not reported |
| State/tribal program date: | Not reported |
| State/tribal program ID: | Not reported |
| State/tribal NFA date: | Not reported |
| Air contaminated: | Not reported |
| Air cleaned: | Not reported |
| Asbestos found: | Not reported |
| Asbestos cleaned: | Not reported |
| Controled substance found: | Not reported |
| Controled substance cleaned: | Not reported |
| Drinking water affected: | Not reported |
| Drinking water cleaned: | Not reported |
| Groundwater affected: | Not reported |
| Groundwater cleaned: | Not reported |
| Lead contaminant found: | Y |
| Lead cleaned up: | Y |
| No media affected: | Not reported |
| Unknown media affected: | Not reported |
| Other cleaned up: | Not reported |
| Other metals found: | Y |
| Other metals cleaned: | Y |
| Other contaminants found: | Not reported |
| Other contams found description: | Not reported |
| PAHs found: | Y |
| PAHs cleaned up: | Y |
| PCBs found: | Not reported |
| PCBs cleaned up: | Not reported |
| Petro products found: | Y |
| Petro products cleaned: | Y |

**RAINIER COURT PHASE II THE DAKOTA (Continued)** **1010382522**

| | |
|---|---|
| Sediments found: | Not reported |
| Sediments cleaned: | Not reported |
| Soil affected: | Y |
| Soil cleaned up: | Y |
| Surface water cleaned: | Not reported |
| VOCs found: | Not reported |
| VOCs cleaned: | Not reported |
| Cleanup other description: | Not reported |
| Num. of cleanup and re-dev. jobs: | 215 |
| Past use greenspace acreage: | Not reported |
| Past use residential acreage: | Not reported |
| Past use commercial acreage: | Not reported |
| Past use industrial acreage: | Not reported |
| Future use greenspace acreage: | Not reported |
| Future use residential acreage: | Not reported |
| Future use commercial acreage: | Not reported |
| Future use industrial acreage: | Not reported |
| Greenspace acreage and type: | Not reported |
| Superfund Fed. landowner flag: | Not reported |
| Arsenic cleaned up: | Not reported |
| Cadmium cleaned up: | Not reported |
| Chromium cleaned up: | Not reported |
| Copper cleaned up: | Not reported |
| Iron cleaned up: | Not reported |
| mercury cleaned up: | Not reported |
| nickel cleaned up: | Not reported |
| No clean up: | Not reported |
| Pesticides cleaned up: | Not reported |
| Selenium cleaned up: | Not reported |
| SVOCs cleaned up: | Not reported |
| Unknown clean up: | Not reported |
| Arsenic contaminant found: | Not reported |
| Cadmium contaminant found: | Not reported |
| Chromium contaminant found: | Not reported |
| Copper contaminant found: | Not reported |
| Iron contaminant found: | Not reported |
| Mercury contaminant found: | Not reported |
| Nickel contaminant found: | Not reported |
| No contaminant found: | Not reported |
| Pesticides contaminant found: | Not reported |
| Selenium contaminant found: | Not reported |
| SVOCs contaminant found: | Not reported |
| Unknown contaminant found: | Not reported |
| Future Use: Multistory | Not reported |
| Media affected Bluiding Material: | Not reported |
| Media affected indoor air: | Not reported |
| Building material media cleaned up: | Not reported |
| Indoor air media cleaned up: | Not reported |
| Unknown media cleaned up: | Not reported |
| Past Use: Multistory | Not reported |

| | |
|---|---|
| Recipient name: | SouthEast Effective Development |
| Grant type: | Cleanup |
| Property name: | RAINIER COURT PHASE II THE DAKOTA |
| Property #: | 3357400105, 3357400115, 3357400125, 985200030 |
| Parcel size: | 2.08 |
| Property Description: | Mixed residential and commerical uses including vehicle maintenance, |

**RAINIER COURT PHASE II THE DAKOTA (Continued)** **1010382522**

| | |
|---|---|
| | equipment storage, and refuling |
| Latitude: | 47.5704966 |
| Longitude: | -122.2909962 |
| HCM label: | Address Matching-House Number |
| Map scale: | Not reported |
| Point of reference: | Entrance Point of a Facility or Station |
| Datum: | World Geodetic System of 1984 |
| ACRES property ID: | 15850 |
| Start date: | 24-MAY-04 |
| Completed date: | 14-DEC-05 |
| Acres cleaned up: | 2.08 |
| Cleanup funding: | 1140000 |
| Cleanup funding source: | Private/Other Funding |
| Assessment funding: | Not reported |
| Assessment funding source: | Not reported |
| Redevelopment funding: | 45900000 |
| Redev. funding source: | Private/Other Funding |
| Redev. funding entity name: | Tax-exempt and taxable bond financing |
| Redevelopment start date: | 14-MAY-04 |
| Assessment funding entity: | Not reported |
| Cleanup funding entity: | Not reported |
| Grant type: | H |
| Accomplishment type: | Not reported |
| Accomplishment count: | 0 |
| Cooperative agreement #: | 97092101 |
| Ownership entity: | Private |
| Current owner: | Rainier Court Associates, 2002-IIA, LLC |
| Did owner change: | N |
| Cleanup required: | Yes |
| Video available: | Not reported |
| Photo available: | Yes |
| Institutional controls required: | N |
| IC Category proprietary controls: | Not reported |
| IC cat. info. devices: | Not reported |
| IC cat. gov. controls: | Not reported |
| IC cat. enforcement permit tools: | Not reported |
| IC in place date: | Not reported |
| IC in place: | Not reported |
| State/tribal program date: | Not reported |
| State/tribal program ID: | Not reported |
| State/tribal NFA date: | Not reported |
| Air contaminated: | Not reported |
| Air cleaned: | Not reported |
| Asbestos found: | Not reported |
| Asbestos cleaned: | Not reported |
| Controled substance found: | Not reported |
| Controled substance cleaned: | Not reported |
| Drinking water affected: | Not reported |
| Drinking water cleaned: | Not reported |
| Groundwater affected: | Not reported |
| Groundwater cleaned: | Not reported |
| Lead contaminant found: | Y |
| Lead cleaned up: | Y |
| No media affected: | Not reported |
| Unknown media affected: | Not reported |
| Other cleaned up: | Not reported |
| Other metals found: | Y |

**RAINIER COURT PHASE II THE DAKOTA (Continued)** **1010382522**

| | |
|---|---|
| Other metals cleaned: | Y |
| Other contaminants found: | Not reported |
| Other contams found description: | Not reported |
| PAHs found: | Y |
| PAHs cleaned up: | Y |
| PCBs found: | Not reported |
| PCBs cleaned up: | Not reported |
| Petro products found: | Y |
| Petro products cleaned: | Y |
| Sediments found: | Not reported |
| Sediments cleaned: | Not reported |
| Soil affected: | Y |
| Soil cleaned up: | Y |
| Surface water cleaned: | Not reported |
| VOCs found: | Not reported |
| VOCs cleaned: | Not reported |
| Cleanup other description: | Not reported |
| Num. of cleanup and re-dev. jobs: | 215 |
| Past use greenspace acreage: | Not reported |
| Past use residential acreage: | Not reported |
| Past use commercial acreage: | Not reported |
| Past use industrial acreage: | Not reported |
| Future use greenspace acreage: | Not reported |
| Future use residential acreage: | Not reported |
| Future use commercial acreage: | Not reported |
| Future use industrial acreage: | Not reported |
| Greenspace acreage and type: | Not reported |
| Superfund Fed. landowner flag: | Not reported |
| Arsenic cleaned up: | Not reported |
| Cadmium cleaned up: | Not reported |
| Chromium cleaned up: | Not reported |
| Copper cleaned up: | Not reported |
| Iron cleaned up: | Not reported |
| mercury cleaned up: | Not reported |
| nickel cleaned up: | Not reported |
| No clean up: | Not reported |
| Pesticides cleaned up: | Not reported |
| Selenium cleaned up: | Not reported |
| SVOCs cleaned up: | Not reported |
| Unknown clean up: | Not reported |
| Arsenic contaminant found: | Not reported |
| Cadmium contaminant found: | Not reported |
| Chromium contaminant found: | Not reported |
| Copper contaminant found: | Not reported |
| Iron contaminant found: | Not reported |
| Mercury contaminant found: | Not reported |
| Nickel contaminant found: | Not reported |
| No contaminant found: | Not reported |
| Pesticides contaminant found: | Not reported |
| Selenium contaminant found: | Not reported |
| SVOCs contaminant found: | Not reported |
| Unknown contaminant found: | Not reported |
| Future Use: Multistory | Not reported |
| Media affected Bluiding Material: | Not reported |
| Media affected indoor air: | Not reported |
| Building material media cleaned up: | Not reported |
| Indoor air media cleaned up: | Not reported |

**RAINIER COURT PHASE II THE DAKOTA (Continued)** **1010382522**

| | |
|---|---|
| Unknown media cleaned up: | Not reported |
| Past Use: Multistory | Not reported |
| | |
| Recipient name: | SouthEast Effective Development |
| Grant type: | Cleanup |
| Property name: | RAINIER COURT PHASE II THE DAKOTA |
| Property #: | 3357400105, 3357400115, 3357400125, 985200030 |
| Parcel size: | 2.08 |
| Property Description: | Mixed residential and commerical uses including vehicle maintenance, equipment storage, and refuling |
| Latitude: | 47.5704966 |
| Longitude: | -122.2909962 |
| HCM label: | Address Matching-House Number |
| Map scale: | Not reported |
| Point of reference: | Entrance Point of a Facility or Station |
| Datum: | World Geodetic System of 1984 |
| ACRES property ID: | 15850 |
| Start date: | 24-MAY-04 |
| Completed date: | 14-DEC-05 |
| Acres cleaned up: | 2.08 |
| Cleanup funding: | 25500 |
| Cleanup funding source: | State/Tribal Funding (non-section 128(a)) |
| Assessment funding: | Not reported |
| Assessment funding source: | Not reported |
| Redevelopment funding: | 5250000 |
| Redev. funding source: | Local Funding |
| Redev. funding entity name: | City of Seatlle Office of Housing loan |
| Redevelopment start date: | 14-MAY-04 |
| Assessment funding entity: | Not reported |
| Cleanup funding entity: | Not reported |
| Grant type: | H |
| Accomplishment type: | Not reported |
| Accomplishment count: | 0 |
| Cooperative agreement #: | 97092101 |
| Ownership entity: | Private |
| Current owner: | Rainier Court Associates, 2002-IIA, LLC |
| Did owner change: | N |
| Cleanup required: | Yes |
| Video available: | Not reported |
| Photo available: | Yes |
| Institutional controls required: | N |
| IC Category proprietary controls: | Not reported |
| IC cat. info. devices: | Not reported |
| IC cat. gov. controls: | Not reported |
| IC cat. enforcement permit tools: | Not reported |
| IC in place date: | Not reported |
| IC in place: | Not reported |
| State/tribal program date: | Not reported |
| State/tribal program ID: | Not reported |
| State/tribal NFA date: | Not reported |
| Air contaminated: | Not reported |
| Air cleaned: | Not reported |
| Asbestos found: | Not reported |
| Asbestos cleaned: | Not reported |
| Controled substance found: | Not reported |
| Controled substance cleaned: | Not reported |
| Drinking water affected: | Not reported |

**RAINIER COURT PHASE II THE DAKOTA (Continued)** **1010382522**

| | |
|---|---|
| Drinking water cleaned: | Not reported |
| Groundwater affected: | Not reported |
| Groundwater cleaned: | Not reported |
| Lead contaminant found: | Y |
| Lead cleaned up: | Y |
| No media affected: | Not reported |
| Unknown media affected: | Not reported |
| Other cleaned up: | Not reported |
| Other metals found: | Y |
| Other metals cleaned: | Y |
| Other contaminants found: | Not reported |
| Other contams found description: | Not reported |
| PAHs found: | Y |
| PAHs cleaned up: | Y |
| PCBs found: | Not reported |
| PCBs cleaned up: | Not reported |
| Petro products found: | Y |
| Petro products cleaned: | Y |
| Sediments found: | Not reported |
| Sediments cleaned: | Not reported |
| Soil affected: | Y |
| Soil cleaned up: | Y |
| Surface water cleaned: | Not reported |
| VOCs found: | Not reported |
| VOCs cleaned: | Not reported |
| Cleanup other description: | Not reported |
| Num. of cleanup and re-dev. jobs: | 215 |
| Past use greenspace acreage: | Not reported |
| Past use residential acreage: | Not reported |
| Past use commercial acreage: | Not reported |
| Past use industrial acreage: | Not reported |
| Future use greenspace acreage: | Not reported |
| Future use residential acreage: | Not reported |
| Future use commercial acreage: | Not reported |
| Future use industrial acreage: | Not reported |
| Greenspace acreage and type: | Not reported |
| Superfund Fed. landowner flag: | Not reported |
| Arsenic cleaned up: | Not reported |
| Cadmium cleaned up: | Not reported |
| Chromium cleaned up: | Not reported |
| Copper cleaned up: | Not reported |
| Iron cleaned up: | Not reported |
| mercury cleaned up: | Not reported |
| nickel cleaned up: | Not reported |
| No clean up: | Not reported |
| Pesticides cleaned up: | Not reported |
| Selenium cleaned up: | Not reported |
| SVOCs cleaned up: | Not reported |
| Unknown clean up: | Not reported |
| Arsenic contaminant found: | Not reported |
| Cadmium contaminant found: | Not reported |
| Chromium contaminant found: | Not reported |
| Copper contaminant found: | Not reported |
| Iron contaminant found: | Not reported |
| Mercury contaminant found: | Not reported |
| Nickel contaminant found: | Not reported |
| No contaminant found: | Not reported |

**RAINIER COURT PHASE II THE DAKOTA (Continued)** **1010382522**

| | |
|---|---|
| Pesticides contaminant found: | Not reported |
| Selenium contaminant found: | Not reported |
| SVOCs contaminant found: | Not reported |
| Unknown contaminant found: | Not reported |
| Future Use: Multistory | Not reported |
| Media affected Bluiding Material: | Not reported |
| Media affected indoor air: | Not reported |
| Building material media cleaned up: | Not reported |
| Indoor air media cleaned up: | Not reported |
| Unknown media cleaned up: | Not reported |
| Past Use: Multistory | Not reported |
| | |
| Recipient name: | SouthEast Effective Development |
| Grant type: | Cleanup |
| Property name: | RAINIER COURT PHASE II THE DAKOTA |
| Property #: | 3357400105, 3357400115, 3357400125, 985200030 |
| Parcel size: | 2.08 |
| Property Description: | Mixed residential and commerical uses including vehicle maintenance, equipment storage, and refuling |
| Latitude: | 47.5704966 |
| Longitude: | -122.2909962 |
| HCM label: | Address Matching-House Number |
| Map scale: | Not reported |
| Point of reference: | Entrance Point of a Facility or Station |
| Datum: | World Geodetic System of 1984 |
| ACRES property ID: | 15850 |
| Start date: | 24-MAY-04 |
| Completed date: | 14-DEC-05 |
| Acres cleaned up: | 2.08 |
| Cleanup funding: | 25500 |
| Cleanup funding source: | State/Tribal Funding (non-section 128(a)) |
| Assessment funding: | Not reported |
| Assessment funding source: | Not reported |
| Redevelopment funding: | 26411688 |
| Redev. funding source: | Private/Other Funding |
| Redev. funding entity name: | Equity and Developer note |
| Redevelopment start date: | 14-MAY-04 |
| Assessment funding entity: | Not reported |
| Cleanup funding entity: | Not reported |
| Grant type: | H |
| Accomplishment type: | Not reported |
| Accomplishment count: | 0 |
| Cooperative agreement #: | 97092101 |
| Ownership entity: | Private |
| Current owner: | Rainier Court Associates, 2002-IIA, LLC |
| Did owner change: | N |
| Cleanup required: | Yes |
| Video available: | Not reported |
| Photo available: | Yes |
| Institutional controls required: | N |
| IC Category proprietary controls: | Not reported |
| IC cat. info. devices: | Not reported |
| IC cat. gov. controls: | Not reported |
| IC cat. enforcement permit tools: | Not reported |
| IC in place date: | Not reported |
| IC in place: | Not reported |
| State/tribal program date: | Not reported |

**RAINIER COURT PHASE II THE DAKOTA (Continued)** **1010382522**

| | |
|---|---|
| State/tribal program ID: | Not reported |
| State/tribal NFA date: | Not reported |
| Air contaminated: | Not reported |
| Air cleaned: | Not reported |
| Asbestos found: | Not reported |
| Asbestos cleaned: | Not reported |
| Controled substance found: | Not reported |
| Controled substance cleaned: | Not reported |
| Drinking water affected: | Not reported |
| Drinking water cleaned: | Not reported |
| Groundwater affected: | Not reported |
| Groundwater cleaned: | Not reported |
| Lead contaminant found: | Y |
| Lead cleaned up: | Y |
| No media affected: | Not reported |
| Unknown media affected: | Not reported |
| Other cleaned up: | Not reported |
| Other metals found: | Y |
| Other metals cleaned: | Y |
| Other contaminants found: | Not reported |
| Other contams found description: | Not reported |
| PAHs found: | Y |
| PAHs cleaned up: | Y |
| PCBs found: | Not reported |
| PCBs cleaned up: | Not reported |
| Petro products found: | Y |
| Petro products cleaned: | Y |
| Sediments found: | Not reported |
| Sediments cleaned: | Not reported |
| Soil affected: | Y |
| Soil cleaned up: | Y |
| Surface water cleaned: | Not reported |
| VOCs found: | Not reported |
| VOCs cleaned: | Not reported |
| Cleanup other description: | Not reported |
| Num. of cleanup and re-dev. jobs: | 215 |
| Past use greenspace acreage: | Not reported |
| Past use residential acreage: | Not reported |
| Past use commercial acreage: | Not reported |
| Past use industrial acreage: | Not reported |
| Future use greenspace acreage: | Not reported |
| Future use residential acreage: | Not reported |
| Future use commercial acreage: | Not reported |
| Future use industrial acreage: | Not reported |
| Greenspace acreage and type: | Not reported |
| Superfund Fed. landowner flag: | Not reported |
| Arsenic cleaned up: | Not reported |
| Cadmium cleaned up: | Not reported |
| Chromium cleaned up: | Not reported |
| Copper cleaned up: | Not reported |
| Iron cleaned up: | Not reported |
| mercury cleaned up: | Not reported |
| nickel cleaned up: | Not reported |
| No clean up: | Not reported |
| Pesticides cleaned up: | Not reported |
| Selenium cleaned up: | Not reported |
| SVOCs cleaned up: | Not reported |

**RAINIER COURT PHASE II THE DAKOTA (Continued)** **1010382522**

| | |
|---|---|
| Unknown clean up: | Not reported |
| Arsenic contaminant found: | Not reported |
| Cadmium contaminant found: | Not reported |
| Chromium contaminant found: | Not reported |
| Copper contaminant found: | Not reported |
| Iron contaminant found: | Not reported |
| Mercury contaminant found: | Not reported |
| Nickel contaminant found: | Not reported |
| No contaminant found: | Not reported |
| Pesticides contaminant found: | Not reported |
| Selenium contaminant found: | Not reported |
| SVOCs contaminant found: | Not reported |
| Unknown contaminant found: | Not reported |
| Future Use: Multistory | Not reported |
| Media affected Bluiding Material: | Not reported |
| Media affected indoor air: | Not reported |
| Building material media cleaned up: | Not reported |
| Indoor air media cleaned up: | Not reported |
| Unknown media cleaned up: | Not reported |
| Past Use: Multistory | Not reported |

| | |
|---|---|
| Recipient name: | SouthEast Effective Development |
| Grant type: | Cleanup |
| Property name: | RAINIER COURT PHASE II THE DAKOTA |
| Property #: | 3357400105, 3357400115, 3357400125, 985200030 |
| Parcel size: | 2.08 |
| Property Description: | Mixed residential and commerical uses including vehicle maintenance, equipment storage, and refuling |
| Latitude: | 47.5704966 |
| Longitude: | -122.2909962 |
| HCM label: | Address Matching-House Number |
| Map scale: | Not reported |
| Point of reference: | Entrance Point of a Facility or Station |
| Datum: | World Geodetic System of 1984 |
| ACRES property ID: | 15850 |
| Start date: | 24-MAY-04 |
| Completed date: | 14-DEC-05 |
| Acres cleaned up: | 2.08 |
| Cleanup funding: | 25500 |
| Cleanup funding source: | State/Tribal Funding (non-section 128(a)) |
| Assessment funding: | Not reported |
| Assessment funding source: | Not reported |
| Redevelopment funding: | 45900000 |
| Redev. funding source: | Private/Other Funding |
| Redev. funding entity name: | Tax-exempt and taxable bond financing |
| Redevelopment start date: | 14-MAY-04 |
| Assessment funding entity: | Not reported |
| Cleanup funding entity: | Not reported |
| Grant type: | H |
| Accomplishment type: | Not reported |
| Accomplishment count: | 0 |
| Cooperative agreement #: | 97092101 |
| Ownership entity: | Private |
| Current owner: | Rainier Court Associates, 2002-IIA, LLC |
| Did owner change: | N |
| Cleanup required: | Yes |
| Video available: | Not reported |

**RAINIER COURT PHASE II THE DAKOTA (Continued)** **1010382522**

| | |
|---|---|
| Photo available: | Yes |
| Institutional controls required: | N |
| IC Category proprietary controls: | Not reported |
| IC cat. info. devices: | Not reported |
| IC cat. gov. controls: | Not reported |
| IC cat. enforcement permit tools: | Not reported |
| IC in place date: | Not reported |
| IC in place: | Not reported |
| State/tribal program date: | Not reported |
| State/tribal program ID: | Not reported |
| State/tribal NFA date: | Not reported |
| Air contaminated: | Not reported |
| Air cleaned: | Not reported |
| Asbestos found: | Not reported |
| Asbestos cleaned: | Not reported |
| Controled substance found: | Not reported |
| Controled substance cleaned: | Not reported |
| Drinking water affected: | Not reported |
| Drinking water cleaned: | Not reported |
| Groundwater affected: | Not reported |
| Groundwater cleaned: | Not reported |
| Lead contaminant found: | Y |
| Lead cleaned up: | Y |
| No media affected: | Not reported |
| Unknown media affected: | Not reported |
| Other cleaned up: | Not reported |
| Other metals found: | Y |
| Other metals cleaned: | Y |
| Other contaminants found: | Not reported |
| Other contams found description: | Not reported |
| PAHs found: | Y |
| PAHs cleaned up: | Y |
| PCBs found: | Not reported |
| PCBs cleaned up: | Not reported |
| Petro products found: | Y |
| Petro products cleaned: | Y |
| Sediments found: | Not reported |
| Sediments cleaned: | Not reported |
| Soil affected: | Y |
| Soil cleaned up: | Y |
| Surface water cleaned: | Not reported |
| VOCs found: | Not reported |
| VOCs cleaned: | Not reported |
| Cleanup other description: | Not reported |
| Num. of cleanup and re-dev. jobs: | 215 |
| Past use greenspace acreage: | Not reported |
| Past use residential acreage: | Not reported |
| Past use commercial acreage: | Not reported |
| Past use industrial acreage: | Not reported |
| Future use greenspace acreage: | Not reported |
| Future use residential acreage: | Not reported |
| Future use commercial acreage: | Not reported |
| Future use industrial acreage: | Not reported |
| Greenspace acreage and type: | Not reported |
| Superfund Fed. landowner flag: | Not reported |
| Arsenic cleaned up: | Not reported |
| Cadmium cleaned up: | Not reported |

**RAINIER COURT PHASE II THE DAKOTA (Continued)** **1010382522**

| | |
|---|---|
| Chromium cleaned up: | Not reported |
| Copper cleaned up: | Not reported |
| Iron cleaned up: | Not reported |
| mercury cleaned up: | Not reported |
| nickel cleaned up: | Not reported |
| No clean up: | Not reported |
| Pesticides cleaned up: | Not reported |
| Selenium cleaned up: | Not reported |
| SVOCs cleaned up: | Not reported |
| Unknown clean up: | Not reported |
| Arsenic contaminant found: | Not reported |
| Cadmium contaminant found: | Not reported |
| Chromium contaminant found: | Not reported |
| Copper contaminant found: | Not reported |
| Iron contaminant found: | Not reported |
| Mercury contaminant found: | Not reported |
| Nickel contaminant found: | Not reported |
| No contaminant found: | Not reported |
| Pesticides contaminant found: | Not reported |
| Selenium contaminant found: | Not reported |
| SVOCs contaminant found: | Not reported |
| Unknown contaminant found: | Not reported |
| Future Use: Multistory | Not reported |
| Media affected Bluiding Material: | Not reported |
| Media affected indoor air: | Not reported |
| Building material media cleaned up: | Not reported |
| Indoor air media cleaned up: | Not reported |
| Unknown media cleaned up: | Not reported |
| Past Use: Multistory | Not reported |

| | |
|---|---|
| Recipient name: | SouthEast Effective Development |
| Grant type: | Cleanup |
| Property name: | RAINIER COURT PHASE II THE DAKOTA |
| Property #: | 3357400105, 3357400115, 3357400125, 985200030 |
| Parcel size: | 2.08 |
| Property Description: | Mixed residential and commerical uses including vehicle maintenance, equipment storage, and refuling |
| Latitude: | 47.5704966 |
| Longitude: | -122.2909962 |
| HCM label: | Address Matching-House Number |
| Map scale: | Not reported |
| Point of reference: | Entrance Point of a Facility or Station |
| Datum: | World Geodetic System of 1984 |
| ACRES property ID: | 15850 |
| Start date: | 24-MAY-04 |
| Completed date: | 14-DEC-05 |
| Acres cleaned up: | 2.08 |
| Cleanup funding: | 200000 |
| Cleanup funding source: | US EPA - Brownfields Cleanup Cooperative Agreement |
| Assessment funding: | Not reported |
| Assessment funding source: | Not reported |
| Redevelopment funding: | 5250000 |
| Redev. funding source: | Local Funding |
| Redev. funding entity name: | City of Seatlle Office of Housing loan |
| Redevelopment start date: | 14-MAY-04 |
| Assessment funding entity: | Not reported |
| Cleanup funding entity: | Brownfields Cleanup Grant |

**RAINIER COURT PHASE II THE DAKOTA (Continued)** **1010382522**

| | |
|---|---|
| Grant type: | H |
| Accomplishment type: | Not reported |
| Accomplishment count: | 0 |
| Cooperative agreement #: | 97092101 |
| Ownership entity: | Private |
| Current owner: | Rainier Court Associates, 2002-IIA, LLC |
| Did owner change: | N |
| Cleanup required: | Yes |
| Video available: | Not reported |
| Photo available: | Yes |
| Institutional controls required: | N |
| IC Category proprietary controls: | Not reported |
| IC cat. info. devices: | Not reported |
| IC cat. gov. controls: | Not reported |
| IC cat. enforcement permit tools: | Not reported |
| IC in place date: | Not reported |
| IC in place: | Not reported |
| State/tribal program date: | Not reported |
| State/tribal program ID: | Not reported |
| State/tribal NFA date: | Not reported |
| Air contaminated: | Not reported |
| Air cleaned: | Not reported |
| Asbestos found: | Not reported |
| Asbestos cleaned: | Not reported |
| Controled substance found: | Not reported |
| Controled substance cleaned: | Not reported |
| Drinking water affected: | Not reported |
| Drinking water cleaned: | Not reported |
| Groundwater affected: | Not reported |
| Groundwater cleaned: | Not reported |
| Lead contaminant found: | Y |
| Lead cleaned up: | Y |
| No media affected: | Not reported |
| Unknown media affected: | Not reported |
| Other cleaned up: | Not reported |
| Other metals found: | Y |
| Other metals cleaned: | Y |
| Other contaminants found: | Not reported |
| Other contams found description: | Not reported |
| PAHs found: | Y |
| PAHs cleaned up: | Y |
| PCBs found: | Not reported |
| PCBs cleaned up: | Not reported |
| Petro products found: | Y |
| Petro products cleaned: | Y |
| Sediments found: | Not reported |
| Sediments cleaned: | Not reported |
| Soil affected: | Y |
| Soil cleaned up: | Y |
| Surface water cleaned: | Not reported |
| VOCs found: | Not reported |
| VOCs cleaned: | Not reported |
| Cleanup other description: | Not reported |
| Num. of cleanup and re-dev. jobs: | 215 |
| Past use greenspace acreage: | Not reported |
| Past use residential acreage: | Not reported |
| Past use commercial acreage: | Not reported |

**RAINIER COURT PHASE II THE DAKOTA (Continued)** **1010382522**

| | |
|---|---|
| Past use industrial acreage: | Not reported |
| Future use greenspace acreage: | Not reported |
| Future use residential acreage: | Not reported |
| Future use commercial acreage: | Not reported |
| Future use industrial acreage: | Not reported |
| Greenspace acreage and type: | Not reported |
| Superfund Fed. landowner flag: | Not reported |
| Arsenic cleaned up: | Not reported |
| Cadmium cleaned up: | Not reported |
| Chromium cleaned up: | Not reported |
| Copper cleaned up: | Not reported |
| Iron cleaned up: | Not reported |
| mercury cleaned up: | Not reported |
| nickel cleaned up: | Not reported |
| No clean up: | Not reported |
| Pesticides cleaned up: | Not reported |
| Selenium cleaned up: | Not reported |
| SVOCs cleaned up: | Not reported |
| Unknown clean up: | Not reported |
| Arsenic contaminant found: | Not reported |
| Cadmium contaminant found: | Not reported |
| Chromium contaminant found: | Not reported |
| Copper contaminant found: | Not reported |
| Iron contaminant found: | Not reported |
| Mercury contaminant found: | Not reported |
| Nickel contaminant found: | Not reported |
| No contaminant found: | Not reported |
| Pesticides contaminant found: | Not reported |
| Selenium contaminant found: | Not reported |
| SVOCs contaminant found: | Not reported |
| Unknown contaminant found: | Not reported |
| Future Use: Multistory | Not reported |
| Media affected Bluiding Material: | Not reported |
| Media affected indoor air: | Not reported |
| Building material media cleaned up: | Not reported |
| Indoor air media cleaned up: | Not reported |
| Unknown media cleaned up: | Not reported |
| Past Use: Multistory | Not reported |

| | |
|---|---|
| Recipient name: | SouthEast Effective Development |
| Grant type: | Cleanup |
| Property name: | RAINIER COURT PHASE II THE DAKOTA |
| Property #: | 3357400105, 3357400115, 3357400125, 985200030 |
| Parcel size: | 2.08 |
| Property Description: | Mixed residential and commerical uses including vehicle maintenance, equipment storage, and refuling |
| Latitude: | 47.5704966 |
| Longitude: | -122.2909962 |
| HCM label: | Address Matching-House Number |
| Map scale: | Not reported |
| Point of reference: | Entrance Point of a Facility or Station |
| Datum: | World Geodetic System of 1984 |
| ACRES property ID: | 15850 |
| Start date: | 24-MAY-04 |
| Completed date: | 14-DEC-05 |
| Acres cleaned up: | 2.08 |
| Cleanup funding: | 200000 |

**RAINIER COURT PHASE II THE DAKOTA (Continued)** **1010382522**

| | |
|---|---|
| Cleanup funding source: | US EPA - Brownfields Cleanup Cooperative Agreement |
| Assessment funding: | Not reported |
| Assessment funding source: | Not reported |
| Redevelopment funding: | 26411688 |
| Redev. funding source: | Private/Other Funding |
| Redev. funding entity name: | Equity and Developer note |
| Redevelopment start date: | 14-MAY-04 |
| Assessment funding entity: | Not reported |
| Cleanup funding entity: | Brownfields Cleanup Grant |
| Grant type: | H |
| Accomplishment type: | Not reported |
| Accomplishment count: | 0 |
| Cooperative agreement #: | 97092101 |
| Ownership entity: | Private |
| Current owner: | Rainier Court Associates, 2002-IIA, LLC |
| Did owner change: | N |
| Cleanup required: | Yes |
| Video available: | Not reported |
| Photo available: | Yes |
| Institutional controls required: | N |
| IC Category proprietary controls: | Not reported |
| IC cat. info. devices: | Not reported |
| IC cat. gov. controls: | Not reported |
| IC cat. enforcement permit tools: | Not reported |
| IC in place date: | Not reported |
| IC in place: | Not reported |
| State/tribal program date: | Not reported |
| State/tribal program ID: | Not reported |
| State/tribal NFA date: | Not reported |
| Air contaminated: | Not reported |
| Air cleaned: | Not reported |
| Asbestos found: | Not reported |
| Asbestos cleaned: | Not reported |
| Controled substance found: | Not reported |
| Controled substance cleaned: | Not reported |
| Drinking water affected: | Not reported |
| Drinking water cleaned: | Not reported |
| Groundwater affected: | Not reported |
| Groundwater cleaned: | Not reported |
| Lead contaminant found: | Y |
| Lead cleaned up: | Y |
| No media affected: | Not reported |
| Unknown media affected: | Not reported |
| Other cleaned up: | Not reported |
| Other metals found: | Y |
| Other metals cleaned: | Y |
| Other contaminants found: | Not reported |
| Other contams found description: | Not reported |
| PAHs found: | Y |
| PAHs cleaned up: | Y |
| PCBs found: | Not reported |
| PCBs cleaned up: | Not reported |
| Petro products found: | Y |
| Petro products cleaned: | Y |
| Sediments found: | Not reported |
| Sediments cleaned: | Not reported |
| Soil affected: | Y |

**RAINIER COURT PHASE II THE DAKOTA (Continued)** **1010382522**

| | |
|---|---|
| Soil cleaned up: | Y |
| Surface water cleaned: | Not reported |
| VOCs found: | Not reported |
| VOCs cleaned: | Not reported |
| Cleanup other description: | Not reported |
| Num. of cleanup and re-dev. jobs: | 215 |
| Past use greenspace acreage: | Not reported |
| Past use residential acreage: | Not reported |
| Past use commercial acreage: | Not reported |
| Past use industrial acreage: | Not reported |
| Future use greenspace acreage: | Not reported |
| Future use residential acreage: | Not reported |
| Future use commercial acreage: | Not reported |
| Future use industrial acreage: | Not reported |
| Greenspace acreage and type: | Not reported |
| Superfund Fed. landowner flag: | Not reported |
| Arsenic cleaned up: | Not reported |
| Cadmium cleaned up: | Not reported |
| Chromium cleaned up: | Not reported |
| Copper cleaned up: | Not reported |
| Iron cleaned up: | Not reported |
| mercury cleaned up: | Not reported |
| nickel cleaned up: | Not reported |
| No clean up: | Not reported |
| Pesticides cleaned up: | Not reported |
| Selenium cleaned up: | Not reported |
| SVOCs cleaned up: | Not reported |
| Unknown clean up: | Not reported |
| Arsenic contaminant found: | Not reported |
| Cadmium contaminant found: | Not reported |
| Chromium contaminant found: | Not reported |
| Copper contaminant found: | Not reported |
| Iron contaminant found: | Not reported |
| Mercury contaminant found: | Not reported |
| Nickel contaminant found: | Not reported |
| No contaminant found: | Not reported |
| Pesticides contaminant found: | Not reported |
| Selenium contaminant found: | Not reported |
| SVOCs contaminant found: | Not reported |
| Unknown contaminant found: | Not reported |
| Future Use: Multistory | Not reported |
| Media affected Bluiding Material: | Not reported |
| Media affected indoor air: | Not reported |
| Building material media cleaned up: | Not reported |
| Indoor air media cleaned up: | Not reported |
| Unknown media cleaned up: | Not reported |
| Past Use: Multistory | Not reported |

| | |
|---|---|
| Recipient name: | SouthEast Effective Development |
| Grant type: | Cleanup |
| Property name: | RAINIER COURT PHASE II THE DAKOTA |
| Property #: | 3357400105, 3357400115, 3357400125, 985200030 |
| Parcel size: | 2.08 |
| Property Description: | Mixed residential and commerical uses including vehicle maintenance, equipment storage, and refuling |
| Latitude: | 47.5704966 |
| Longitude: | -122.2909962 |

**RAINIER COURT PHASE II THE DAKOTA (Continued)** **1010382522**

| | |
|---|---|
| HCM label: | Address Matching-House Number |
| Map scale: | Not reported |
| Point of reference: | Entrance Point of a Facility or Station |
| Datum: | World Geodetic System of 1984 |
| ACRES property ID: | 15850 |
| Start date: | 24-MAY-04 |
| Completed date: | 14-DEC-05 |
| Acres cleaned up: | 2.08 |
| Cleanup funding: | 200000 |
| Cleanup funding source: | US EPA - Brownfields Cleanup Cooperative Agreement |
| Assessment funding: | Not reported |
| Assessment funding source: | Not reported |
| Redevelopment funding: | 45900000 |
| Redev. funding source: | Private/Other Funding |
| Redev. funding entity name: | Tax-exempt and taxable bond financing |
| Redevelopment start date: | 14-MAY-04 |
| Assessment funding entity: | Not reported |
| Cleanup funding entity: | Brownfields Cleanup Grant |
| Grant type: | H |
| Accomplishment type: | Not reported |
| Accomplishment count: | 0 |
| Cooperative agreement #: | 97092101 |
| Ownership entity: | Private |
| Current owner: | Rainier Court Associates, 2002-IIA, LLC |
| Did owner change: | N |
| Cleanup required: | Yes |
| Video available: | Not reported |
| Photo available: | Yes |
| Institutional controls required: | N |
| IC Category proprietary controls: | Not reported |
| IC cat. info. devices: | Not reported |
| IC cat. gov. controls: | Not reported |
| IC cat. enforcement permit tools: | Not reported |
| IC in place date: | Not reported |
| IC in place: | Not reported |
| State/tribal program date: | Not reported |
| State/tribal program ID: | Not reported |
| State/tribal NFA date: | Not reported |
| Air contaminated: | Not reported |
| Air cleaned: | Not reported |
| Asbestos found: | Not reported |
| Asbestos cleaned: | Not reported |
| Controled substance found: | Not reported |
| Controled substance cleaned: | Not reported |
| Drinking water affected: | Not reported |
| Drinking water cleaned: | Not reported |
| Groundwater affected: | Not reported |
| Groundwater cleaned: | Not reported |
| Lead contaminant found: | Y |
| Lead cleaned up: | Y |
| No media affected: | Not reported |
| Unknown media affected: | Not reported |
| Other cleaned up: | Not reported |
| Other metals found: | Y |
| Other metals cleaned: | Y |
| Other contaminants found: | Not reported |
| Other contams found description: | Not reported |

**RAINIER COURT PHASE II THE DAKOTA (Continued)** **1010382522**

| | |
|---|---|
| PAHs found: | Y |
| PAHs cleaned up: | Y |
| PCBs found: | Not reported |
| PCBs cleaned up: | Not reported |
| Petro products found: | Y |
| Petro products cleaned: | Y |
| Sediments found: | Not reported |
| Sediments cleaned: | Not reported |
| Soil affected: | Y |
| Soil cleaned up: | Y |
| Surface water cleaned: | Not reported |
| VOCs found: | Not reported |
| VOCs cleaned: | Not reported |
| Cleanup other description: | Not reported |
| Num. of cleanup and re-dev. jobs: | 215 |
| Past use greenspace acreage: | Not reported |
| Past use residential acreage: | Not reported |
| Past use commercial acreage: | Not reported |
| Past use industrial acreage: | Not reported |
| Future use greenspace acreage: | Not reported |
| Future use residential acreage: | Not reported |
| Future use commercial acreage: | Not reported |
| Future use industrial acreage: | Not reported |
| Greenspace acreage and type: | Not reported |
| Superfund Fed. landowner flag: | Not reported |
| Arsenic cleaned up: | Not reported |
| Cadmium cleaned up: | Not reported |
| Chromium cleaned up: | Not reported |
| Copper cleaned up: | Not reported |
| Iron cleaned up: | Not reported |
| mercury cleaned up: | Not reported |
| nickel cleaned up: | Not reported |
| No clean up: | Not reported |
| Pesticides cleaned up: | Not reported |
| Selenium cleaned up: | Not reported |
| SVOCs cleaned up: | Not reported |
| Unknown clean up: | Not reported |
| Arsenic contaminant found: | Not reported |
| Cadmium contaminant found: | Not reported |
| Chromium contaminant found: | Not reported |
| Copper contaminant found: | Not reported |
| Iron contaminant found: | Not reported |
| Mercury contaminant found: | Not reported |
| Nickel contaminant found: | Not reported |
| No contaminant found: | Not reported |
| Pesticides contaminant found: | Not reported |
| Selenium contaminant found: | Not reported |
| SVOCs contaminant found: | Not reported |
| Unknown contaminant found: | Not reported |
| Future Use: Multistory | Not reported |
| Media affected Bluiding Material: | Not reported |
| Media affected indoor air: | Not reported |
| Building material media cleaned up: | Not reported |
| Indoor air media cleaned up: | Not reported |
| Unknown media cleaned up: | Not reported |
| Past Use: Multistory | Not reported |

**RAINIER COURT PHASE II THE DAKOTA (Continued)** **1010382522**

| | |
|---|---|
| Recipient name: | King County Department of Natural Resources and Parks |
| Grant type: | Assessment |
| Property name: | RAINIER COURT PHASE II THE DAKOTA |
| Property #: | 3357400105, 3357400115, 3357400125, 985200030 |
| Parcel size: | 2.08 |
| Property Description: | Mixed residential and commerical uses including vehicle maintenance, equipment storage, and refuling |
| Latitude: | 47.5704966 |
| Longitude: | -122.2909962 |
| HCM label: | Address Matching-House Number |
| Map scale: | Not reported |
| Point of reference: | Entrance Point of a Facility or Station |
| Datum: | World Geodetic System of 1984 |
| ACRES property ID: | 15850 |
| Start date: | Not reported |
| Completed date: | Not reported |
| Acres cleaned up: | Not reported |
| Cleanup funding: | Not reported |
| Cleanup funding source: | Not reported |
| Assessment funding: | 93036 |
| Assessment funding source: | Other Federal Funding |
| Redevelopment funding: | Not reported |
| Redev. funding source: | Not reported |
| Redev. funding entity name: | Not reported |
| Redevelopment start date: | Not reported |
| Assessment funding entity: | Not reported |
| Cleanup funding entity: | Not reported |
| Grant type: | H |
| Accomplishment type: | Phase II Environmental Assessment |
| Accomplishment count: | 1 |
| Cooperative agreement #: | 97066701 |
| Ownership entity: | Private |
| Current owner: | Rainier Court Associates, 2002-IIA, LLC |
| Did owner change: | N |
| Cleanup required: | Yes |
| Video available: | Not reported |
| Photo available: | Yes |
| Institutional controls required: | N |
| IC Category proprietary controls: | Not reported |
| IC cat. info. devices: | Not reported |
| IC cat. gov. controls: | Not reported |
| IC cat. enforcement permit tools: | Not reported |
| IC in place date: | Not reported |
| IC in place: | Not reported |
| State/tribal program date: | Not reported |
| State/tribal program ID: | Not reported |
| State/tribal NFA date: | Not reported |
| Air contaminated: | Not reported |
| Air cleaned: | Not reported |
| Asbestos found: | Not reported |
| Asbestos cleaned: | Not reported |
| Controled substance found: | Not reported |
| Controled substance cleaned: | Not reported |
| Drinking water affected: | Not reported |
| Drinking water cleaned: | Not reported |
| Groundwater affected: | Not reported |
| Groundwater cleaned: | Not reported |

**RAINIER COURT PHASE II THE DAKOTA (Continued)** **1010382522**

| | |
|---|---|
| Lead contaminant found: | Y |
| Lead cleaned up: | Y |
| No media affected: | Not reported |
| Unknown media affected: | Not reported |
| Other cleaned up: | Not reported |
| Other metals found: | Y |
| Other metals cleaned: | Y |
| Other contaminants found: | Not reported |
| Other contams found description: | Not reported |
| PAHs found: | Y |
| PAHs cleaned up: | Y |
| PCBs found: | Not reported |
| PCBs cleaned up: | Not reported |
| Petro products found: | Y |
| Petro products cleaned: | Y |
| Sediments found: | Not reported |
| Sediments cleaned: | Not reported |
| Soil affected: | Y |
| Soil cleaned up: | Y |
| Surface water cleaned: | Not reported |
| VOCs found: | Not reported |
| VOCs cleaned: | Not reported |
| Cleanup other description: | Not reported |
| Num. of cleanup and re-dev. jobs: | Not reported |
| Past use greenspace acreage: | Not reported |
| Past use residential acreage: | Not reported |
| Past use commercial acreage: | Not reported |
| Past use industrial acreage: | Not reported |
| Future use greenspace acreage: | Not reported |
| Future use residential acreage: | Not reported |
| Future use commercial acreage: | Not reported |
| Future use industrial acreage: | Not reported |
| Greenspace acreage and type: | Not reported |
| Superfund Fed. landowner flag: | Not reported |
| Arsenic cleaned up: | Not reported |
| Cadmium cleaned up: | Not reported |
| Chromium cleaned up: | Not reported |
| Copper cleaned up: | Not reported |
| Iron cleaned up: | Not reported |
| mercury cleaned up: | Not reported |
| nickel cleaned up: | Not reported |
| No clean up: | Not reported |
| Pesticides cleaned up: | Not reported |
| Selenium cleaned up: | Not reported |
| SVOCs cleaned up: | Not reported |
| Unknown clean up: | Not reported |
| Arsenic contaminant found: | Not reported |
| Cadmium contaminant found: | Not reported |
| Chromium contaminant found: | Not reported |
| Copper contaminant found: | Not reported |
| Iron contaminant found: | Not reported |
| Mercury contaminant found: | Not reported |
| Nickel contaminant found: | Not reported |
| No contaminant found: | Not reported |
| Pesticides contaminant found: | Not reported |
| Selenium contaminant found: | Not reported |
| SVOCs contaminant found: | Not reported |

**RAINIER COURT PHASE II THE DAKOTA (Continued)** **1010382522**

| | |
|---|---|
| Unknown contaminant found: | Not reported |
| Future Use: Multistory | Not reported |
| Media affected Bluiding Material: | Not reported |
| Media affected indoor air: | Not reported |
| Building material media cleaned up: | Not reported |
| Indoor air media cleaned up: | Not reported |
| Unknown media cleaned up: | Not reported |
| Past Use: Multistory | Not reported |
| | |
| Recipient name: | King County Department of Natural Resources and Parks |
| Grant type: | Assessment |
| Property name: | RAINIER COURT PHASE II THE DAKOTA |
| Property #: | 3357400105, 3357400115, 3357400125, 985200030 |
| Parcel size: | 2.08 |
| Property Description: | Mixed residential and commerical uses including vehicle maintenance, equipment storage, and refuling |
| Latitude: | 47.5704966 |
| Longitude: | -122.2909962 |
| HCM label: | Address Matching-House Number |
| Map scale: | Not reported |
| Point of reference: | Entrance Point of a Facility or Station |
| Datum: | World Geodetic System of 1984 |
| ACRES property ID: | 15850 |
| Start date: | Not reported |
| Completed date: | Not reported |
| Acres cleaned up: | Not reported |
| Cleanup funding: | Not reported |
| Cleanup funding source: | Not reported |
| Assessment funding: | 450 |
| Assessment funding source: | US EPA - Brownfields Assessment Cooperative Agreement |
| Redevelopment funding: | Not reported |
| Redev. funding source: | Not reported |
| Redev. funding entity name: | Not reported |
| Redevelopment start date: | Not reported |
| Assessment funding entity: | Not reported |
| Cleanup funding entity: | Not reported |
| Grant type: | H |
| Accomplishment type: | Phase II Environmental Assessment |
| Accomplishment count: | 1 |
| Cooperative agreement #: | 97066701 |
| Ownership entity: | Private |
| Current owner: | Rainier Court Associates, 2002-IIA, LLC |
| Did owner change: | N |
| Cleanup required: | Yes |
| Video available: | Not reported |
| Photo available: | Yes |
| Institutional controls required: | N |
| IC Category proprietary controls: | Not reported |
| IC cat. info. devices: | Not reported |
| IC cat. gov. controls: | Not reported |
| IC cat. enforcement permit tools: | Not reported |
| IC in place date: | Not reported |
| IC in place: | Not reported |
| State/tribal program date: | Not reported |
| State/tribal program ID: | Not reported |
| State/tribal NFA date: | Not reported |
| Air contaminated: | Not reported |

**RAINIER COURT PHASE II THE DAKOTA (Continued)** **1010382522**

| | |
|---|---|
| Air cleaned: | Not reported |
| Asbestos found: | Not reported |
| Asbestos cleaned: | Not reported |
| Controled substance found: | Not reported |
| Controled substance cleaned: | Not reported |
| Drinking water affected: | Not reported |
| Drinking water cleaned: | Not reported |
| Groundwater affected: | Not reported |
| Groundwater cleaned: | Not reported |
| Lead contaminant found: | Y |
| Lead cleaned up: | Y |
| No media affected: | Not reported |
| Unknown media affected: | Not reported |
| Other cleaned up: | Not reported |
| Other metals found: | Y |
| Other metals cleaned: | Y |
| Other contaminants found: | Not reported |
| Other contams found description: | Not reported |
| PAHs found: | Y |
| PAHs cleaned up: | Y |
| PCBs found: | Not reported |
| PCBs cleaned up: | Not reported |
| Petro products found: | Y |
| Petro products cleaned: | Y |
| Sediments found: | Not reported |
| Sediments cleaned: | Not reported |
| Soil affected: | Y |
| Soil cleaned up: | Y |
| Surface water cleaned: | Not reported |
| VOCs found: | Not reported |
| VOCs cleaned: | Not reported |
| Cleanup other description: | Not reported |
| Num. of cleanup and re-dev. jobs: | Not reported |
| Past use greenspace acreage: | Not reported |
| Past use residential acreage: | Not reported |
| Past use commercial acreage: | Not reported |
| Past use industrial acreage: | Not reported |
| Future use greenspace acreage: | Not reported |
| Future use residential acreage: | Not reported |
| Future use commercial acreage: | Not reported |
| Future use industrial acreage: | Not reported |
| Greenspace acreage and type: | Not reported |
| Superfund Fed. landowner flag: | Not reported |
| Arsenic cleaned up: | Not reported |
| Cadmium cleaned up: | Not reported |
| Chromium cleaned up: | Not reported |
| Copper cleaned up: | Not reported |
| Iron cleaned up: | Not reported |
| mercury cleaned up: | Not reported |
| nickel cleaned up: | Not reported |
| No clean up: | Not reported |
| Pesticides cleaned up: | Not reported |
| Selenium cleaned up: | Not reported |
| SVOCs cleaned up: | Not reported |
| Unknown clean up: | Not reported |
| Arsenic contaminant found: | Not reported |
| Cadmium contaminant found: | Not reported |

**RAINIER COURT PHASE II THE DAKOTA (Continued)** **1010382522**

| | |
|---|---|
| Chromium contaminant found: | Not reported |
| Copper contaminant found: | Not reported |
| Iron contaminant found: | Not reported |
| Mercury contaminant found: | Not reported |
| Nickel contaminant found: | Not reported |
| No contaminant found: | Not reported |
| Pesticides contaminant found: | Not reported |
| Selenium contaminant found: | Not reported |
| SVOCs contaminant found: | Not reported |
| Unknown contaminant found: | Not reported |
| Future Use: Multistory | Not reported |
| Media affected Bluiding Material: | Not reported |
| Media affected indoor air: | Not reported |
| Building material media cleaned up: | Not reported |
| Indoor air media cleaned up: | Not reported |
| Unknown media cleaned up: | Not reported |
| Past Use: Multistory | Not reported |

---

**F21** **EDR US Hist Auto Stat** **1015450933**
**ESE** **3642 33RD AVE S** **N/A**
**< 1/8** **SEATTLE, WA 98144**
**0.115 mi.**
**608 ft.** **Site 3 of 4 in cluster F**

**Relative:**
**Lower**

**Actual:**
**45 ft.**

EDR Historical Auto Stations:

| | |
|---|---|
| Name: | B & H AUTO |
| Year: | 2001 |
| Address: | 3642 33RD AVE S |
| Name: | TIMOBILE TOWING |
| Year: | 2011 |
| Address: | 3642 33RD AVE S |

---

**F22** **DALEYS DUMP TRUCK SERVICE INC** **FINDS** **1007074119**
**ESE** **3646 33RD S** **CSCSL** **N/A**
**< 1/8** **SEATTLE, WA 98144** **ALLSITES**
**0.116 mi.** **LUST**
**610 ft.** **Site 4 of 4 in cluster F** **UST**

**Relative:**
**Lower**

**Actual:**
**45 ft.**

FINDS:

Registry ID: 110015507566

Environmental Interest/Information System
Washington Facility / Site Identification System (WA-FSIS) provides a means to query and display data maintained by the Washington Department of Ecology. This system contains key information for each facility/site that is currently, or has been, of interest to the Air Quality, Dam Safety, Hazardous Waste, Toxics Cleanup, and Water Quality Programs.

CSCSL:

| | |
|---|---|
| Facility ID: | 23271641 |
| Region: | Northwest |
| Lat/Long: | 47.570991 / -122.292175 |

**DALEYS DUMP TRUCK SERVICE INC (Continued)** **1007074119**

Brownfield Status: Not reported
Rank Status: N
Clean Up Siteid: 8370
Site Status: Cleanup Started
PSI?: Not reported
Contaminant Name: Benzene
Ground Water: Not reported
Surface Water: Not reported
Soil: Confirmed Above Cleanup Level
Sediment: Not reported
Air: Not reported
Bedrock: Not reported
Responsible Unit: Northwest

Facility ID: 23271641
Region: Northwest
Lat/Long: 47.570991 / -122.292175
Brownfield Status: Not reported
Rank Status: N
Clean Up Siteid: 8370
Site Status: Cleanup Started
PSI?: Not reported
Contaminant Name: Petroleum-Gasoline
Ground Water: Not reported
Surface Water: Not reported
Soil: Confirmed Above Cleanup Level
Sediment: Not reported
Air: Not reported
Bedrock: Not reported
Responsible Unit: Northwest

ALLSITES:
Facility Id: 23271641
Latitude: 47.570991
Longitude: -122.29217
Ecology Interest Type Code: UST
Facility ID: 23271641
Facility Company: DALEYS DUMP TRUCK SERVICE INC
Interaction: I
Interaction 1: LUST
Interaction 2: LUST Facility
Ecology Program: TOXICS
Program Data: ISIS
Facility Alt.: Not reported
Program ID: 9031
Date Interaction: 2005-05-13 00:00:00
Date Interaction 3: 2005-07-14 00:00:00

Facility ID: 23271641
Facility Company: DALEYS DUMP TRUCK SERVICE INC
Interaction: I
Interaction 1: UST
Interaction 2: Underground Storage Tank
Ecology Program: TOXICS
Program Data: UST
Facility Alt.: Not reported
Program ID: 9031

**DALEYS DUMP TRUCK SERVICE INC (Continued)** **1007074119**

Date Interaction: 2000-03-20 00:00:00
Date Interaction 3: 2003-03-17 00:00:00

Facility Id: 23271641
Latitude: 47.570991
Longitude: -122.29217
Ecology Interest Type Code: LUST
Facility ID: 23271641
Facility Company: DALEYS DUMP TRUCK SERVICE INC
Interaction: I
Interaction 1: LUST
Interaction 2: LUST Facility
Ecology Program: TOXICS
Program Data: ISIS
Facility Alt.: Not reported
Program ID: 9031
Date Interaction: 2005-05-13 00:00:00
Date Interaction 3: 2005-07-14 00:00:00

Facility ID: 23271641
Facility Company: DALEYS DUMP TRUCK SERVICE INC
Interaction: I
Interaction 1: UST
Interaction 2: Underground Storage Tank
Ecology Program: TOXICS
Program Data: UST
Facility Alt.: Not reported
Program ID: 9031
Date Interaction: 2000-03-20 00:00:00
Date Interaction 3: 2003-03-17 00:00:00

LUST:
Facility ID: 23271641
Facility Status: Cleanup Started
Cleanup Site ID: 8370
Cleanup Unit Type: Upland
Process Type: Independent Action
Alternate Name: RAINIER COURT FAMILY HOUSING
Release Status Date: 05/11/2005
Site Response Unit Code: Northwest
Lat/Long: 47.570991 / -122.29217

UST:
Facility ID: 23271641
Site Id: 9031
UBI: 6004092740010002
Phone Number: 2063236063
Decimal Latitude: 47.570991
Decimal Longitude: -122.292175

Tank Name: 1
Tag Number: Not reported
Tank Status: Removed
Tank Status Date: 09/23/2003

**DALEYS DUMP TRUCK SERVICE INC (Continued)** **1007074119**

| | |
|---|---|
| Tank Install Date: | 00/31/1964 |
| Tank Closure Date: | 09/23/2003 |
| Capacity Range: | 10,000 to 19,999 Gallons |
| Tank Permit Expiration Date: | Not reported |
| Tank Upgrade Date: | Not reported |
| Tank Spill Prevention: | Not reported |
| Tank Overfill Prevention: | Not reported |
| Tank Material: | Steel |
| Tank Construction: | Not reported |
| Tank Tightness Test: | Not reported |
| Tank Corrosion Protection: | Not reported |
| Tank Manifold: | Not reported |
| Tank Release Detection: | Not reported |
| Tank SFC Type: | Not reported |
| Pipe Material: | Not reported |
| Pipe Construction: | Not reported |
| Pipe Primary Release Detection: | Not reported |
| Pipe Second Release Detection: | Not reported |
| Pipe Corrosion Protection: | Not reported |
| Pipe Pumping System: | Not reported |
| Responsible Unit: | NORTHWEST |
| Dispencer/Pump SFC Type: | Not reported |

| | |
|---|---|
| Tank Name: | 1 |
| Tag Number: | Not reported |
| Tank Status: | Removed |
| Tank Status Date: | 09/23/2003 |
| Tank Install Date: | 00/31/1964 |
| Tank Closure Date: | 09/23/2003 |
| Capacity Range: | 10,000 to 19,999 Gallons |
| Tank Permit Expiration Date: | Not reported |
| Tank Upgrade Date: | Not reported |
| Tank Spill Prevention: | Not reported |
| Tank Overfill Prevention: | Not reported |
| Tank Material: | Steel |
| Tank Construction: | Not reported |
| Tank Tightness Test: | Not reported |
| Tank Corrosion Protection: | Not reported |
| Tank Manifold: | Not reported |
| Tank Release Detection: | Not reported |
| Tank SFC Type: | Not reported |
| Pipe Material: | Not reported |
| Pipe Construction: | Not reported |
| Pipe Primary Release Detection: | Not reported |
| Pipe Second Release Detection: | Not reported |
| Pipe Corrosion Protection: | Not reported |
| Pipe Pumping System: | Not reported |
| Responsible Unit: | NORTHWEST |
| Dispencer/Pump SFC Type: | Not reported |

| | |
|---|---|
| Tank Name: | 2 |
| Tag Number: | Not reported |
| Tank Status: | Removed |
| Tank Status Date: | 09/23/2003 |
| Tank Install Date: | Not reported |

**DALEYS DUMP TRUCK SERVICE INC (Continued)** **1007074119**

| | |
|---|---|
| Tank Closure Date: | 09/23/2003 |
| Capacity Range: | 111 TO 1,100 Gallons |
| Tank Permit Expiration Date: | Not reported |
| Tank Upgrade Date: | Not reported |
| Tank Spill Prevention: | Not reported |
| Tank Overfill Prevention: | Not reported |
| Tank Material: | Not reported |
| Tank Construction: | Not reported |
| Tank Tightness Test: | Not reported |
| Tank Corrosion Protection: | Not reported |
| Tank Manifold: | Not reported |
| Tank Release Detection: | Not reported |
| Tank SFC Type: | Not reported |
| Pipe Material: | Not reported |
| Pipe Construction: | Not reported |
| Pipe Primary Release Detection: | Not reported |
| Pipe Second Release Detection: | Not reported |
| Pipe Corrosion Protection: | Not reported |
| Pipe Pumping System: | Not reported |
| Responsible Unit: | NORTHWEST |
| Dispencer/Pump SFC Type: | Not reported |

| | |
|---|---|
| Tank Name: | 2 |
| Tag Number: | Not reported |
| Tank Status: | Removed |
| Tank Status Date: | 09/23/2003 |
| Tank Install Date: | Not reported |
| Tank Closure Date: | 09/23/2003 |
| Capacity Range: | 111 TO 1,100 Gallons |
| Tank Permit Expiration Date: | Not reported |
| Tank Upgrade Date: | Not reported |
| Tank Spill Prevention: | Not reported |
| Tank Overfill Prevention: | Not reported |
| Tank Material: | Not reported |
| Tank Construction: | Not reported |
| Tank Tightness Test: | Not reported |
| Tank Corrosion Protection: | Not reported |
| Tank Manifold: | Not reported |
| Tank Release Detection: | Not reported |
| Tank SFC Type: | Not reported |
| Pipe Material: | Not reported |
| Pipe Construction: | Not reported |
| Pipe Primary Release Detection: | Not reported |
| Pipe Second Release Detection: | Not reported |
| Pipe Corrosion Protection: | Not reported |
| Pipe Pumping System: | Not reported |
| Responsible Unit: | NORTHWEST |
| Dispencer/Pump SFC Type: | Not reported |

| | |
|---|---|
| Tank Name: | 3 |
| Tag Number: | Not reported |
| Tank Status: | Removed |
| Tank Status Date: | 06/02/2004 |
| Tank Install Date: | Not reported |
| Tank Closure Date: | 06/02/2004 |

**DALEYS DUMP TRUCK SERVICE INC (Continued)** **1007074119**

| | |
|---|---|
| Capacity Range: | 111 TO 1,100 Gallons |
| Tank Permit Expiration Date: | Not reported |
| Tank Upgrade Date: | Not reported |
| Tank Spill Prevention: | Not reported |
| Tank Overfill Prevention: | Not reported |
| Tank Material: | Not reported |
| Tank Construction: | Not reported |
| Tank Tightness Test: | Not reported |
| Tank Corrosion Protection: | Not reported |
| Tank Manifold: | Not reported |
| Tank Release Detection: | Not reported |
| Tank SFC Type: | Not reported |
| Pipe Material: | Not reported |
| Pipe Construction: | Not reported |
| Pipe Primary Release Detection: | Not reported |
| Pipe Second Release Detection: | Not reported |
| Pipe Corrosion Protection: | Not reported |
| Pipe Pumping System: | Not reported |
| Responsible Unit: | NORTHWEST |
| Dispencer/Pump SFC Type: | Not reported |

| | |
|---|---|
| Tank Name: | 3 |
| Tag Number: | Not reported |
| Tank Status: | Removed |
| Tank Status Date: | 06/02/2004 |
| Tank Install Date: | Not reported |
| Tank Closure Date: | 06/02/2004 |
| Capacity Range: | 111 TO 1,100 Gallons |
| Tank Permit Expiration Date: | Not reported |
| Tank Upgrade Date: | Not reported |
| Tank Spill Prevention: | Not reported |
| Tank Overfill Prevention: | Not reported |
| Tank Material: | Not reported |
| Tank Construction: | Not reported |
| Tank Tightness Test: | Not reported |
| Tank Corrosion Protection: | Not reported |
| Tank Manifold: | Not reported |
| Tank Release Detection: | Not reported |
| Tank SFC Type: | Not reported |
| Pipe Material: | Not reported |
| Pipe Construction: | Not reported |
| Pipe Primary Release Detection: | Not reported |
| Pipe Second Release Detection: | Not reported |
| Pipe Corrosion Protection: | Not reported |
| Pipe Pumping System: | Not reported |
| Responsible Unit: | NORTHWEST |
| Dispencer/Pump SFC Type: | Not reported |

| | |
|---|---|
| Tank Name: | 4 |
| Tag Number: | Not reported |
| Tank Status: | Removed |
| Tank Status Date: | 06/09/2004 |
| Tank Install Date: | Not reported |
| Tank Closure Date: | 06/09/2004 |
| Capacity Range: | 111 TO 1,100 Gallons |

**DALEYS DUMP TRUCK SERVICE INC (Continued)** **1007074119**

| | |
|---|---|
| Tank Permit Expiration Date: | Not reported |
| Tank Upgrade Date: | Not reported |
| Tank Spill Prevention: | Not reported |
| Tank Overfill Prevention: | Not reported |
| Tank Material: | Not reported |
| Tank Construction: | Not reported |
| Tank Tightness Test: | Not reported |
| Tank Corrosion Protection: | Not reported |
| Tank Manifold: | Not reported |
| Tank Release Detection: | Not reported |
| Tank SFC Type: | Not reported |
| Pipe Material: | Not reported |
| Pipe Construction: | Not reported |
| Pipe Primary Release Detection: | Not reported |
| Pipe Second Release Detection: | Not reported |
| Pipe Corrosion Protection: | Not reported |
| Pipe Pumping System: | Not reported |
| Responsible Unit: | NORTHWEST |
| Dispencer/Pump SFC Type: | Not reported |

| | |
|---|---|
| Tank Name: | 4 |
| Tag Number: | Not reported |
| Tank Status: | Removed |
| Tank Status Date: | 06/09/2004 |
| Tank Install Date: | Not reported |
| Tank Closure Date: | 06/09/2004 |
| Capacity Range: | 111 TO 1,100 Gallons |
| Tank Permit Expiration Date: | Not reported |
| Tank Upgrade Date: | Not reported |
| Tank Spill Prevention: | Not reported |
| Tank Overfill Prevention: | Not reported |
| Tank Material: | Not reported |
| Tank Construction: | Not reported |
| Tank Tightness Test: | Not reported |
| Tank Corrosion Protection: | Not reported |
| Tank Manifold: | Not reported |
| Tank Release Detection: | Not reported |
| Tank SFC Type: | Not reported |
| Pipe Material: | Not reported |
| Pipe Construction: | Not reported |
| Pipe Primary Release Detection: | Not reported |
| Pipe Second Release Detection: | Not reported |
| Pipe Corrosion Protection: | Not reported |
| Pipe Pumping System: | Not reported |
| Responsible Unit: | NORTHWEST |
| Dispencer/Pump SFC Type: | Not reported |

| | |
|---|---|
| Tank Name: | 5 |
| Tag Number: | Not reported |
| Tank Status: | Removed |
| Tank Status Date: | 06/08/2004 |
| Tank Install Date: | Not reported |
| Tank Closure Date: | 06/08/2004 |
| Capacity Range: | 1,101 to 2,000 Gallons |
| Tank Permit Expiration Date: | Not reported |

**DALEYS DUMP TRUCK SERVICE INC (Continued)** **1007074119**

| | |
|---|---|
| Tank Upgrade Date: | Not reported |
| Tank Spill Prevention: | Not reported |
| Tank Overfill Prevention: | Not reported |
| Tank Material: | Not reported |
| Tank Construction: | Not reported |
| Tank Tightness Test: | Not reported |
| Tank Corrosion Protection: | Not reported |
| Tank Manifold: | Not reported |
| Tank Release Detection: | Not reported |
| Tank SFC Type: | Not reported |
| Pipe Material: | Not reported |
| Pipe Construction: | Not reported |
| Pipe Primary Release Detection: | Not reported |
| Pipe Second Release Detection: | Not reported |
| Pipe Corrosion Protection: | Not reported |
| Pipe Pumping System: | Not reported |
| Responsible Unit: | NORTHWEST |
| Dispencer/Pump SFC Type: | Not reported |

| | |
|---|---|
| Tank Name: | 5 |
| Tag Number: | Not reported |
| Tank Status: | Removed |
| Tank Status Date: | 06/08/2004 |
| Tank Install Date: | Not reported |
| Tank Closure Date: | 06/08/2004 |
| Capacity Range: | 1,101 to 2,000 Gallons |
| Tank Permit Expiration Date: | Not reported |
| Tank Upgrade Date: | Not reported |
| Tank Spill Prevention: | Not reported |
| Tank Overfill Prevention: | Not reported |
| Tank Material: | Not reported |
| Tank Construction: | Not reported |
| Tank Tightness Test: | Not reported |
| Tank Corrosion Protection: | Not reported |
| Tank Manifold: | Not reported |
| Tank Release Detection: | Not reported |
| Tank SFC Type: | Not reported |
| Pipe Material: | Not reported |
| Pipe Construction: | Not reported |
| Pipe Primary Release Detection: | Not reported |
| Pipe Second Release Detection: | Not reported |
| Pipe Corrosion Protection: | Not reported |
| Pipe Pumping System: | Not reported |
| Responsible Unit: | NORTHWEST |
| Dispencer/Pump SFC Type: | Not reported |

---

**G23** **J AND J GARAGE** **EDR US Hist Auto Stat** **1009370784**
**SE** **3757 RAINIER AVE S** **N/A**
**< 1/8** **SEATTLE, WA**
**0.122 mi.**
**643 ft.** **Site 1 of 3 in cluster G**

**Relative:**
**Lower**

EDR Historical Auto Stations:

| | |
|---|---|
| Name: | J AND J GARAGE |
| Year: | 1980 |
| Type: | AUTOMOBILE REPAIRING |

**Actual:**
**46 ft.**

**J AND J GARAGE (Continued)** **1009370784**

Name: J AND J GARAGE
Year: 1986
Type: AUTOMOBILE REPAIRING

Name: J AND J GARAGE
Year: 1990
Type: AUTOMOBILE REPAIRING

---

**G24** **WTD - RAINER PUMP STATION** **UST** **U001126196**
**SE** **3761 RAINIER AVE S** **N/A**
**1/8-1/4** **SEATTLE, WA 98144**
**0.126 mi.**
**667 ft.** **Site 2 of 3 in cluster G**

**Relative:**
**Lower**

**Actual:**
**46 ft.**

UST:
Facility ID: 69619318
Site Id: 10085
UBI: 5780559200010022
Phone Number: 2062636179
Decimal Latitude: 47.569611
Decimal Longitude: -122.292225

Tank Name: RIVRAVPS-2
Tag Number: A4371
Tank Status: Operational
Tank Status Date: 08/06/1996
Tank Install Date: 00/28/1994
Tank Closure Date: Not reported
Capacity Range: 111 TO 1,100 Gallons
Tank Permit Expiration Date: 06/30/2015
Tank Upgrade Date: 12/28/1994
Tank Spill Prevention: Spill Bucket/Spill Box
Tank Overfill Prevention: Overfill Alarm
Tank Material: Dielectric Coated Steel
Tank Construction: Double Wall Tank
Tank Tightness Test: Not reported
Tank Corrosion Protection: Sacrificial Anode
Tank Manifold: Not reported
Tank Release Detection: Interstitial Monitoring
Tank SFC Type: Not reported
Pipe Material: Flexible Piping
Pipe Construction: Secondary Containment
Pipe Primary Release Detection: Interstitial Monitoring (or Sump Sensor)
Pipe Second Release Detection: Not reported
Pipe Corrosion Protection: Corrosion Resistant
Pipe Pumping System: Non-Safe Suction
Responsible Unit: NORTHWEST
Dispencer/Pump SFC Type: Not reported

Tank Name: RIVRAVPS-2
Tag Number: A4371
Tank Status: Operational
Tank Status Date: 08/06/1996
Tank Install Date: 00/28/1994
Tank Closure Date: Not reported
Capacity Range: 111 TO 1,100 Gallons
Tank Permit Expiration Date: 06/30/2015

**WTD - RAINER PUMP STATION (Continued)** **U001126196**

| | |
|---|---|
| Tank Upgrade Date: | 12/28/1994 |
| Tank Spill Prevention: | Spill Bucket/Spill Box |
| Tank Overfill Prevention: | Overfill Alarm |
| Tank Material: | Dielectric Coated Steel |
| Tank Construction: | Double Wall Tank |
| Tank Tightness Test: | Not reported |
| Tank Corrosion Protection: | Sacrificial Anode |
| Tank Manifold: | Not reported |
| Tank Release Detection: | Interstitial Monitoring |
| Tank SFC Type: | Not reported |
| Pipe Material: | Flexible Piping |
| Pipe Construction: | Secondary Containment |
| Pipe Primary Release Detection: | Interstitial Monitoring (or Sump Sensor) |
| Pipe Second Release Detection: | Not reported |
| Pipe Corrosion Protection: | Corrosion Resistant |
| Pipe Pumping System: | Non-Safe Suction |
| Responsible Unit: | NORTHWEST |
| Dispencer/Pump SFC Type: | Not reported |

| | |
|---|---|
| Tank Name: | RNRAVPS-1 |
| Tag Number: | A4371 |
| Tank Status: | Removed |
| Tank Status Date: | 08/06/1996 |
| Tank Install Date: | 00/01/1971 |
| Tank Closure Date: | Not reported |
| Capacity Range: | 111 TO 1,100 Gallons |
| Tank Permit Expiration Date: | 02/16/1996 |
| Tank Upgrade Date: | Not reported |
| Tank Spill Prevention: | None |
| Tank Overfill Prevention: | None |
| Tank Material: | Not reported |
| Tank Construction: | Single Wall Tank |
| Tank Tightness Test: | Not reported |
| Tank Corrosion Protection: | None |
| Tank Manifold: | Not reported |
| Tank Release Detection: | Statistical Inventory Reconciliation |
| Tank SFC Type: | Not reported |
| Pipe Material: | Not reported |
| Pipe Construction: | Single Wall Pipe |
| Pipe Primary Release Detection: | Other |
| Pipe Second Release Detection: | Not reported |
| Pipe Corrosion Protection: | None |
| Pipe Pumping System: | Non-Safe Suction |
| Responsible Unit: | NORTHWEST |
| Dispencer/Pump SFC Type: | Not reported |

| | |
|---|---|
| Tank Name: | RNRAVPS-1 |
| Tag Number: | A4371 |
| Tank Status: | Removed |
| Tank Status Date: | 08/06/1996 |
| Tank Install Date: | 00/01/1971 |
| Tank Closure Date: | Not reported |
| Capacity Range: | 111 TO 1,100 Gallons |
| Tank Permit Expiration Date: | 02/16/1996 |
| Tank Upgrade Date: | Not reported |

**WTD - RAINER PUMP STATION (Continued)** **U001126196**

| | |
|---|---|
| Tank Spill Prevention: | None |
| Tank Overfill Prevention: | None |
| Tank Material: | Not reported |
| Tank Construction: | Single Wall Tank |
| Tank Tightness Test: | Not reported |
| Tank Corrosion Protection: | None |
| Tank Manifold: | Not reported |
| Tank Release Detection: | Statistical Inventory Reconciliation |
| Tank SFC Type: | Not reported |
| Pipe Material: | Not reported |
| Pipe Construction: | Single Wall Pipe |
| Pipe Primary Release Detection: | Other |
| Pipe Second Release Detection: | Not reported |
| Pipe Corrosion Protection: | None |
| Pipe Pumping System: | Non-Safe Suction |
| Responsible Unit: | NORTHWEST |
| Dispencer/Pump SFC Type: | Not reported |

---

**G25** **WTD-RAINIER PUMP STATION** **ALLSITES** **S108023371**
**SE** **3761 RAINIER AVE S** **Financial Assurance** **N/A**
**1/8-1/4** **SEATTLE, WA 98144**
**0.126 mi.**
**667 ft.** **Site 3 of 3 in cluster G**

**Relative:**
**Lower**

**Actual:**
**46 ft.**

ALLSITES:

| | |
|---|---|
| Facility Id: | 69619318 |
| Latitude: | 47.569611 |
| Longitude: | -122.29222 |
| Ecology Interest Type Code: | UST |
| Facility ID: | 69619318 |
| Facility Company: | WTD RAINER PUMP STATION |
| Interaction: | A |
| Interaction 1: | UST |
| Interaction 2: | Underground Storage Tank |
| Ecology Program: | TOXICS |
| Program Data: | UST |
| Facility Alt.: | Not reported |
| Program ID: | 10085 |
| Date Interaction: | 1971-08-01 00:00:00 |
| Date Interaction 3: | Not reported |

WA Financial Assurance 1:

| | |
|---|---|
| edr_fstat: | WA |
| edr_fzip: | 98144 |
| edr_fcnty: | Not reported |
| edr_zip: | Not reported |
| DOE Site ID: | 10085 |
| Site Type: | Self Insured |
| Financial Resp Type: | Self-Insurance |
| Inception Date: | 10/31/2011 |
| Expiration Date: | 10/31/2012 |

**26**
**NNW**
**1/8-1/4**
**0.145 mi.**
**768 ft.**

**JOHNSON GEO 0**
**3335 RAINIER AVE**
**SEATTLE, WA**

**EDR US Hist Auto Stat**

**1009369167**
**N/A**

**Relative:**
**Higher**

**Actual:**
**51 ft.**

EDR Historical Auto Stations:

Name: JOHNSON GEO 0
Year: 1930
Type: AUTOMOBILE GARAGES

Name: JOHNSON GEO 0
Year: 1930
Type: GASOLINE AND OIL SERVICE STATIONS

Name: DE VOOGT HECTOR
Year: 1935
Type: GASOLINE AND OIL SERVICE STATIONS

Name: FRESE BROS
Year: 1940
Type: GASOLINE AND OIL SERVICE STATIONS

---

**27**
**West**
**1/8-1/4**
**0.148 mi.**
**779 ft.**

**3630 RENTON AVE S**
**SEATTLE, WA 98144**

**EDR US Hist Auto Stat**

**1015450428**
**N/A**

**Relative:**
**Higher**

**Actual:**
**93 ft.**

EDR Historical Auto Stations:

Name: CROWN LMSN & TOWN CAR SRVC
Year: 2001
Address: 3630 RENTON AVE S

---

**28**
**WNW**
**1/8-1/4**
**0.159 mi.**
**842 ft.**

**3430 RENTON PL S**
**SEATTLE, WA 98144**

**EDR US Hist Auto Stat**

**1015438785**
**N/A**

**Relative:**
**Higher**

**Actual:**
**77 ft.**

EDR Historical Auto Stations:

Name: ERENA EXPRESS TOWN CAR SRVC
Year: 2001
Address: 3430 RENTON PL S

---

**H29**
**SSE**
**1/8-1/4**
**0.166 mi.**
**879 ft.**

**CHARLESTOWN DRUG**
**W SIDE S CHARLESTOWN ST & MLK JR WAY S**
**SEATTLE, WA 98144**

**Site 1 of 2 in cluster H**

**ALLSITES**

**S109556470**
**N/A**

**Relative:**
**Higher**

**Actual:**
**68 ft.**

ALLSITES:

Facility Id: 61818414
Latitude: 47.56943
Longitude: -122.29185
Ecology Interest Type Code: HWG
Facility ID: 61818414

**CHARLESTOWN DRUG (Continued)** **S109556470**

| | |
|---|---|
| Facility Company: | Charlestown Drug |
| Interaction: | I |
| Interaction 1: | HWG |
| Interaction 2: | Hazardous Waste Generator |
| Ecology Program: | HAZWASTE |
| Program Data: | TURBOWASTE |
| Facility Alt.: | Not reported |
| Program ID: | WA0000075390 |
| Date Interaction: | 1993-12-27 00:00:00 |
| Date Interaction 3: | 1993-12-31 00:00:00 |

---

**H30** **CHARLESTOWN DRUG** **RCRA NonGen / NLR** **1000878523**
**SSE** **W SIDE S CHARLESTOWN ST & MLK** **WA0000075390**
**1/8-1/4** **SEATTLE, WA 98144**
**0.170 mi.**
**899 ft.** **Site 2 of 2 in cluster H**

**Relative:**
**Higher**

**Actual:**
**60 ft.**

RCRA NonGen / NLR:

| | |
|---|---|
| Date form received by agency: | 01/01/1994 |
| Facility name: | CHARLESTOWN DRUG |
| Facility address: | W SIDE S CHARLESTOWN ST & MLK<br>SEATTLE, WA 98144 |
| EPA ID: | WA0000075390 |
| Mailing address: | 3190 160TH AVE SE<br>BELLEVUE, WA 98008-5452 |
| Contact: | WA ECY WA ECY |
| Contact address: | 3190 160TH AVE SE<br>BELLEVUE, WA 98008-5452 |
| Contact country: | US |
| Contact telephone: | (000)000-0000 |
| Contact email: | Not reported |
| EPA Region: | 10 |
| Classification: | Non-Generator |
| Description: | Handler: Non-Generators do not presently generate hazardous waste |

Owner/Operator Summary:

| | |
|---|---|
| Owner/operator name: | WA ECY W |
| Owner/operator address: | S CHARLESTOWN ST & M L KING JR<br>SEATTLE, WA 98108 |
| Owner/operator country: | US |
| Owner/operator telephone: | (000)000-0000 |
| Legal status: | Private |
| Owner/Operator Type: | Owner |
| Owner/Op start date: | 05/01/1996 |
| Owner/Op end date: | Not reported |

Handler Activities Summary:

| | |
|---|---|
| U.S. importer of hazardous waste: | No |
| Mixed waste (haz. and radioactive): | No |
| Recycler of hazardous waste: | No |
| Transporter of hazardous waste: | No |
| Treater, storer or disposer of HW: | No |
| Underground injection activity: | No |
| On-site burner exemption: | No |
| Furnace exemption: | No |
| Used oil fuel burner: | No |

**CHARLESTOWN DRUG (Continued)** **1000878523**

Used oil processor: No
User oil refiner: No
Used oil fuel marketer to burner: No
Used oil Specification marketer: No
Used oil transfer facility: No
Used oil transporter: No

Violation Status: No violations found

---

**I31** **SPIC N SPAN CLEANERS** **EDR US Hist Cleaners** **1009342287**
**NNW** **3304 RAINIER AVE S** **N/A**
**1/8-1/4** **SEATTLE, WA**
**0.170 mi.**
**900 ft.** **Site 1 of 5 in cluster I**

**Relative:**
**Higher**

**Actual:**
**51 ft.**

EDR Historical Cleaners:
Name: SPIC N SPAN CLEANERS
Year: 1970
Type: CLEANERS AND DYERS

Name: SPIC N SPAN CLEANERS
Year: 1975
Type: CLEANERS AND DYERS

---

**32** **TIME STATION 234** **ALLSITES** **U000920690**
**West** **3601 MARTIN LUTHER KING JR WAY** **CSCSL NFA** **N/A**
**1/8-1/4** **SEATTLE, WA 98144** **UST**
**0.171 mi.** **VCP**
**901 ft.**

**Relative:**
**Higher**

**Actual:**
**81 ft.**

ALLSITES:
Facility Id: 83927695
Latitude: 47.57169
Longitude: -122.29796
Ecology Interest Type Code: LUST
Facility ID: 83927695
Facility Company: TIME STATION 234
Interaction: I
Interaction 1: VOLCLNST
Interaction 2: Voluntary Cleanup Sites
Ecology Program: TOXICS
Program Data: ISIS
Facility Alt.: TIME STATION 234
Program ID: NW1954
Date Interaction: 2008-06-05 00:00:00
Date Interaction 3: 2009-03-31 00:00:00

Facility ID: 83927695
Facility Company: TIME STATION 234
Interaction: I
Interaction 1: LUST
Interaction 2: LUST Facility
Ecology Program: TOXICS
Program Data: ISIS
Facility Alt.: Not reported
Program ID: 4054
Date Interaction: 2008-06-02 00:00:00

**TIME STATION 234 (Continued)** **U000920690**

Date Interaction 3: 2009-03-31 00:00:00

Facility ID: 83927695
Facility Company: TIME STATION 234
Interaction: I
Interaction 1: UST
Interaction 2: Underground Storage Tank
Ecology Program: TOXICS
Program Data: UST
Facility Alt.: Not reported
Program ID: 4054
Date Interaction: 2000-02-29 00:00:00
Date Interaction 3: 2000-05-03 00:00:00

Facility Id: 83927695
Latitude: 47.57169
Longitude: -122.29796
Ecology Interest Type Code: VOLCLNST
Facility ID: 83927695
Facility Company: TIME STATION 234
Interaction: I
Interaction 1: VOLCLNST
Interaction 2: Voluntary Cleanup Sites
Ecology Program: TOXICS
Program Data: ISIS
Facility Alt.: TIME STATION 234
Program ID: NW1954
Date Interaction: 2008-06-05 00:00:00
Date Interaction 3: 2009-03-31 00:00:00

Facility ID: 83927695
Facility Company: TIME STATION 234
Interaction: I
Interaction 1: LUST
Interaction 2: LUST Facility
Ecology Program: TOXICS
Program Data: ISIS
Facility Alt.: Not reported
Program ID: 4054
Date Interaction: 2008-06-02 00:00:00
Date Interaction 3: 2009-03-31 00:00:00

Facility ID: 83927695
Facility Company: TIME STATION 234
Interaction: I
Interaction 1: UST
Interaction 2: Underground Storage Tank
Ecology Program: TOXICS
Program Data: UST
Facility Alt.: Not reported
Program ID: 4054
Date Interaction: 2000-02-29 00:00:00
Date Interaction 3: 2000-05-03 00:00:00

Facility Id: 83927695

**TIME STATION 234 (Continued)** **U000920690**

Latitude: 47.57169
Longitude: -122.29796
Ecology Interest Type Code: UST
Facility ID: 83927695
Facility Company: TIME STATION 234
Interaction: I
Interaction 1: VOLCLNST
Interaction 2: Voluntary Cleanup Sites
Ecology Program: TOXICS
Program Data: ISIS
Facility Alt.: TIME STATION 234
Program ID: NW1954
Date Interaction: 2008-06-05 00:00:00
Date Interaction 3: 2009-03-31 00:00:00

Facility ID: 83927695
Facility Company: TIME STATION 234
Interaction: I
Interaction 1: LUST
Interaction 2: LUST Facility
Ecology Program: TOXICS
Program Data: ISIS
Facility Alt.: Not reported
Program ID: 4054
Date Interaction: 2008-06-02 00:00:00
Date Interaction 3: 2009-03-31 00:00:00

Facility ID: 83927695
Facility Company: TIME STATION 234
Interaction: I
Interaction 1: UST
Interaction 2: Underground Storage Tank
Ecology Program: TOXICS
Program Data: UST
Facility Alt.: Not reported
Program ID: 4054
Date Interaction: 2000-02-29 00:00:00
Date Interaction 3: 2000-05-03 00:00:00

CSCSL NFA:
Facility/Site Id: 83927695
CS Id: 6741
NFA Date: 03/31/2009
Rank: Not reported
VCP: Yes
Latitude: 47.57169
Longitude: -122.297965

UST:
Facility ID: 83927695
Site Id: 4054
UBI: Not reported
Phone Number: 2067238556
Decimal Latitude: 47.57169
Decimal Longitude: -122.297965

**TIME STATION 234 (Continued)** **U000920690**

| | |
|---|---|
| Tank Name: | 1 |
| Tag Number: | Not reported |
| Tank Status: | Removed |
| Tank Status Date: | 07/08/2008 |
| Tank Install Date: | Not reported |
| Tank Closure Date: | 12/06/2004 |
| Capacity Range: | 111 TO 1,100 Gallons |
| Tank Permit Expiration Date: | Not reported |
| Tank Upgrade Date: | Not reported |
| Tank Spill Prevention: | Not reported |
| Tank Overfill Prevention: | Not reported |
| Tank Material: | Not reported |
| Tank Construction: | Not reported |
| Tank Tightness Test: | Not reported |
| Tank Corrosion Protection: | Not reported |
| Tank Manifold: | Not reported |
| Tank Release Detection: | Not reported |
| Tank SFC Type: | Not reported |
| Pipe Material: | Not reported |
| Pipe Construction: | Not reported |
| Pipe Primary Release Detection: | Not reported |
| Pipe Second Release Detection: | Not reported |
| Pipe Corrosion Protection: | Not reported |
| Pipe Pumping System: | Not reported |
| Responsible Unit: | NORTHWEST |
| Dispencer/Pump SFC Type: | Not reported |

| | |
|---|---|
| Tank Name: | 1 |
| Tag Number: | Not reported |
| Tank Status: | Removed |
| Tank Status Date: | 07/08/2008 |
| Tank Install Date: | Not reported |
| Tank Closure Date: | 12/06/2004 |
| Capacity Range: | 111 TO 1,100 Gallons |
| Tank Permit Expiration Date: | Not reported |
| Tank Upgrade Date: | Not reported |
| Tank Spill Prevention: | Not reported |
| Tank Overfill Prevention: | Not reported |
| Tank Material: | Not reported |
| Tank Construction: | Not reported |
| Tank Tightness Test: | Not reported |
| Tank Corrosion Protection: | Not reported |
| Tank Manifold: | Not reported |
| Tank Release Detection: | Not reported |
| Tank SFC Type: | Not reported |
| Pipe Material: | Not reported |
| Pipe Construction: | Not reported |
| Pipe Primary Release Detection: | Not reported |
| Pipe Second Release Detection: | Not reported |
| Pipe Corrosion Protection: | Not reported |
| Pipe Pumping System: | Not reported |
| Responsible Unit: | NORTHWEST |
| Dispencer/Pump SFC Type: | Not reported |

| | |
|---|---|
| Tank Name: | 2 |

**TIME STATION 234 (Continued)** **U000920690**

| | |
|---|---|
| Tag Number: | Not reported |
| Tank Status: | Removed |
| Tank Status Date: | 07/08/2008 |
| Tank Install Date: | Not reported |
| Tank Closure Date: | 12/06/2004 |
| Capacity Range: | 111 TO 1,100 Gallons |
| Tank Permit Expiration Date: | Not reported |
| Tank Upgrade Date: | Not reported |
| Tank Spill Prevention: | Not reported |
| Tank Overfill Prevention: | Not reported |
| Tank Material: | Not reported |
| Tank Construction: | Not reported |
| Tank Tightness Test: | Not reported |
| Tank Corrosion Protection: | Not reported |
| Tank Manifold: | Not reported |
| Tank Release Detection: | Not reported |
| Tank SFC Type: | Not reported |
| Pipe Material: | Not reported |
| Pipe Construction: | Not reported |
| Pipe Primary Release Detection: | Not reported |
| Pipe Second Release Detection: | Not reported |
| Pipe Corrosion Protection: | Not reported |
| Pipe Pumping System: | Not reported |
| Responsible Unit: | NORTHWEST |
| Dispencer/Pump SFC Type: | Not reported |

| | |
|---|---|
| Tank Name: | 2 |
| Tag Number: | Not reported |
| Tank Status: | Removed |
| Tank Status Date: | 07/08/2008 |
| Tank Install Date: | Not reported |
| Tank Closure Date: | 12/06/2004 |
| Capacity Range: | 111 TO 1,100 Gallons |
| Tank Permit Expiration Date: | Not reported |
| Tank Upgrade Date: | Not reported |
| Tank Spill Prevention: | Not reported |
| Tank Overfill Prevention: | Not reported |
| Tank Material: | Not reported |
| Tank Construction: | Not reported |
| Tank Tightness Test: | Not reported |
| Tank Corrosion Protection: | Not reported |
| Tank Manifold: | Not reported |
| Tank Release Detection: | Not reported |
| Tank SFC Type: | Not reported |
| Pipe Material: | Not reported |
| Pipe Construction: | Not reported |
| Pipe Primary Release Detection: | Not reported |
| Pipe Second Release Detection: | Not reported |
| Pipe Corrosion Protection: | Not reported |
| Pipe Pumping System: | Not reported |
| Responsible Unit: | NORTHWEST |
| Dispencer/Pump SFC Type: | Not reported |

| | |
|---|---|
| Tank Name: | 207 |
| Tag Number: | Not reported |

**TIME STATION 234 (Continued)** **U000920690**

| | |
|---|---|
| Tank Status: | Removed |
| Tank Status Date: | 08/06/1996 |
| Tank Install Date: | 00/31/1964 |
| Tank Closure Date: | Not reported |
| Capacity Range: | Not reported |
| Tank Permit Expiration Date: | Not reported |
| Tank Upgrade Date: | Not reported |
| Tank Spill Prevention: | Not reported |
| Tank Overfill Prevention: | Not reported |
| Tank Material: | Steel |
| Tank Construction: | Single Wall Tank |
| Tank Tightness Test: | Not reported |
| Tank Corrosion Protection: | Not reported |
| Tank Manifold: | Not reported |
| Tank Release Detection: | Not reported |
| Tank SFC Type: | Not reported |
| Pipe Material: | Steel |
| Pipe Construction: | Not reported |
| Pipe Primary Release Detection: | Not reported |
| Pipe Second Release Detection: | Not reported |
| Pipe Corrosion Protection: | Not reported |
| Pipe Pumping System: | Not reported |
| Responsible Unit: | NORTHWEST |
| Dispencer/Pump SFC Type: | Not reported |

| | |
|---|---|
| Tank Name: | 207 |
| Tag Number: | Not reported |
| Tank Status: | Removed |
| Tank Status Date: | 08/06/1996 |
| Tank Install Date: | 00/31/1964 |
| Tank Closure Date: | Not reported |
| Capacity Range: | Not reported |
| Tank Permit Expiration Date: | Not reported |
| Tank Upgrade Date: | Not reported |
| Tank Spill Prevention: | Not reported |
| Tank Overfill Prevention: | Not reported |
| Tank Material: | Steel |
| Tank Construction: | Single Wall Tank |
| Tank Tightness Test: | Not reported |
| Tank Corrosion Protection: | Not reported |
| Tank Manifold: | Not reported |
| Tank Release Detection: | Not reported |
| Tank SFC Type: | Not reported |
| Pipe Material: | Steel |
| Pipe Construction: | Not reported |
| Pipe Primary Release Detection: | Not reported |
| Pipe Second Release Detection: | Not reported |
| Pipe Corrosion Protection: | Not reported |
| Pipe Pumping System: | Not reported |
| Responsible Unit: | NORTHWEST |
| Dispencer/Pump SFC Type: | Not reported |

| | |
|---|---|
| Tank Name: | 208 |
| Tag Number: | Not reported |
| Tank Status: | Removed |

**TIME STATION 234 (Continued)** **U000920690**

| | |
|---|---|
| Tank Status Date: | 08/06/1996 |
| Tank Install Date: | 00/31/1964 |
| Tank Closure Date: | Not reported |
| Capacity Range: | Not reported |
| Tank Permit Expiration Date: | Not reported |
| Tank Upgrade Date: | Not reported |
| Tank Spill Prevention: | Not reported |
| Tank Overfill Prevention: | Not reported |
| Tank Material: | Steel |
| Tank Construction: | Single Wall Tank |
| Tank Tightness Test: | Not reported |
| Tank Corrosion Protection: | Not reported |
| Tank Manifold: | Not reported |
| Tank Release Detection: | Not reported |
| Tank SFC Type: | Not reported |
| Pipe Material: | Steel |
| Pipe Construction: | Not reported |
| Pipe Primary Release Detection: | Not reported |
| Pipe Second Release Detection: | Not reported |
| Pipe Corrosion Protection: | Not reported |
| Pipe Pumping System: | Not reported |
| Responsible Unit: | NORTHWEST |
| Dispencer/Pump SFC Type: | Not reported |

| | |
|---|---|
| Tank Name: | 208 |
| Tag Number: | Not reported |
| Tank Status: | Removed |
| Tank Status Date: | 08/06/1996 |
| Tank Install Date: | 00/31/1964 |
| Tank Closure Date: | Not reported |
| Capacity Range: | Not reported |
| Tank Permit Expiration Date: | Not reported |
| Tank Upgrade Date: | Not reported |
| Tank Spill Prevention: | Not reported |
| Tank Overfill Prevention: | Not reported |
| Tank Material: | Steel |
| Tank Construction: | Single Wall Tank |
| Tank Tightness Test: | Not reported |
| Tank Corrosion Protection: | Not reported |
| Tank Manifold: | Not reported |
| Tank Release Detection: | Not reported |
| Tank SFC Type: | Not reported |
| Pipe Material: | Steel |
| Pipe Construction: | Not reported |
| Pipe Primary Release Detection: | Not reported |
| Pipe Second Release Detection: | Not reported |
| Pipe Corrosion Protection: | Not reported |
| Pipe Pumping System: | Not reported |
| Responsible Unit: | NORTHWEST |
| Dispencer/Pump SFC Type: | Not reported |

| | |
|---|---|
| Tank Name: | 210 |
| Tag Number: | Not reported |
| Tank Status: | Removed |
| Tank Status Date: | 08/06/1996 |

**TIME STATION 234 (Continued)** **U000920690**

| | |
|---|---|
| Tank Install Date: | 00/31/1964 |
| Tank Closure Date: | Not reported |
| Capacity Range: | Not reported |
| Tank Permit Expiration Date: | Not reported |
| Tank Upgrade Date: | Not reported |
| Tank Spill Prevention: | Not reported |
| Tank Overfill Prevention: | Not reported |
| Tank Material: | Steel |
| Tank Construction: | Single Wall Tank |
| Tank Tightness Test: | Not reported |
| Tank Corrosion Protection: | Not reported |
| Tank Manifold: | Not reported |
| Tank Release Detection: | Not reported |
| Tank SFC Type: | Not reported |
| Pipe Material: | Steel |
| Pipe Construction: | Not reported |
| Pipe Primary Release Detection: | Not reported |
| Pipe Second Release Detection: | Not reported |
| Pipe Corrosion Protection: | Not reported |
| Pipe Pumping System: | Not reported |
| Responsible Unit: | NORTHWEST |
| Dispencer/Pump SFC Type: | Not reported |

| | |
|---|---|
| Tank Name: | 210 |
| Tag Number: | Not reported |
| Tank Status: | Removed |
| Tank Status Date: | 08/06/1996 |
| Tank Install Date: | 00/31/1964 |
| Tank Closure Date: | Not reported |
| Capacity Range: | Not reported |
| Tank Permit Expiration Date: | Not reported |
| Tank Upgrade Date: | Not reported |
| Tank Spill Prevention: | Not reported |
| Tank Overfill Prevention: | Not reported |
| Tank Material: | Steel |
| Tank Construction: | Single Wall Tank |
| Tank Tightness Test: | Not reported |
| Tank Corrosion Protection: | Not reported |
| Tank Manifold: | Not reported |
| Tank Release Detection: | Not reported |
| Tank SFC Type: | Not reported |
| Pipe Material: | Steel |
| Pipe Construction: | Not reported |
| Pipe Primary Release Detection: | Not reported |
| Pipe Second Release Detection: | Not reported |
| Pipe Corrosion Protection: | Not reported |
| Pipe Pumping System: | Not reported |
| Responsible Unit: | NORTHWEST |
| Dispencer/Pump SFC Type: | Not reported |

| | |
|---|---|
| Tank Name: | 3 |
| Tag Number: | Not reported |
| Tank Status: | Removed |
| Tank Status Date: | 07/08/2008 |
| Tank Install Date: | Not reported |

**TIME STATION 234 (Continued)** **U000920690**

| | |
|---|---|
| Tank Closure Date: | 12/06/2004 |
| Capacity Range: | 111 TO 1,100 Gallons |
| Tank Permit Expiration Date: | Not reported |
| Tank Upgrade Date: | Not reported |
| Tank Spill Prevention: | Not reported |
| Tank Overfill Prevention: | Not reported |
| Tank Material: | Not reported |
| Tank Construction: | Not reported |
| Tank Tightness Test: | Not reported |
| Tank Corrosion Protection: | Not reported |
| Tank Manifold: | Not reported |
| Tank Release Detection: | Not reported |
| Tank SFC Type: | Not reported |
| Pipe Material: | Not reported |
| Pipe Construction: | Not reported |
| Pipe Primary Release Detection: | Not reported |
| Pipe Second Release Detection: | Not reported |
| Pipe Corrosion Protection: | Not reported |
| Pipe Pumping System: | Not reported |
| Responsible Unit: | NORTHWEST |
| Dispencer/Pump SFC Type: | Not reported |

| | |
|---|---|
| Tank Name: | 3 |
| Tag Number: | Not reported |
| Tank Status: | Removed |
| Tank Status Date: | 07/08/2008 |
| Tank Install Date: | Not reported |
| Tank Closure Date: | 12/06/2004 |
| Capacity Range: | 111 TO 1,100 Gallons |
| Tank Permit Expiration Date: | Not reported |
| Tank Upgrade Date: | Not reported |
| Tank Spill Prevention: | Not reported |
| Tank Overfill Prevention: | Not reported |
| Tank Material: | Not reported |
| Tank Construction: | Not reported |
| Tank Tightness Test: | Not reported |
| Tank Corrosion Protection: | Not reported |
| Tank Manifold: | Not reported |
| Tank Release Detection: | Not reported |
| Tank SFC Type: | Not reported |
| Pipe Material: | Not reported |
| Pipe Construction: | Not reported |
| Pipe Primary Release Detection: | Not reported |
| Pipe Second Release Detection: | Not reported |
| Pipe Corrosion Protection: | Not reported |
| Pipe Pumping System: | Not reported |
| Responsible Unit: | NORTHWEST |
| Dispencer/Pump SFC Type: | Not reported |

VCP:

| | |
|---|---|
| edr_fstat: | WA |
| edr_fzip: | 98144-6847 |
| edr_fcnty: | KING |
| edr_zip: | Not reported |
| Facility ID: | 83927695 |
| VCP Status: | Not reported |

**TIME STATION 234 (Continued)** **U000920690**

VCP: Yes
Ecology Status: Not reported
NFA Type: Not reported
Date NFA: 3/31/2009
Rank: Not reported
Cleanup Siteid: 6741

---

**I33** **STEVE S AUTO REPAIR** **EDR US Hist Auto Stat** **1009368900**
**NNW** **3301 RAINIER AVE S** **N/A**
**1/8-1/4** **SEATTLE, WA**
**0.173 mi.**
**915 ft.** **Site 2 of 5 in cluster I**

**Relative:**
**Higher**

**Actual:**
**51 ft.**

EDR Historical Auto Stations:

Name: STEVE S AUTO REPAIR
Year: 1986
Type: AUTOMOBILE REPAIRING

Name: GIAU S AUTO REPAIR
Year: 1990
Type: AUTOMOBILE REPAIRING

Name: GIAU AUTO REPAIR
Year: 1999
Address: 3301 RAINIER AVE S

Name: GIAU AUTO REPAIR
Year: 2000
Address: 3301 RAINIER AVE S

Name: GIAU AUTO REPAIR
Year: 2001
Address: 3301 RAINIER AVE S

---

**I34** **CLEAN WELL DYE WORKS** **EDR US Hist Cleaners** **1009342255**
**NNW** **3300 RAINIER AVE** **N/A**
**1/8-1/4** **SEATTLE, WA**
**0.173 mi.**
**915 ft.** **Site 3 of 5 in cluster I**

**Relative:**
**Higher**

**Actual:**
**51 ft.**

EDR Historical Cleaners:

Name: CLEAN WELL DYE WORKS INC
Year: 1935
Type: CLOTHES PRESSERS AND CLEANERS

Name: CLEAN WELL DYE WORKS
Year: 1940
Type: CLOTHES PRESSERS AND CLEANERS

Name: CLEAN WELL CLEANERS
Year: 1944
Type: CLOTHES PRESSERS AND CLEANERS

Name: CLEAN WELL CLEANERS
Year: 1951
Type: CLEANERS AND DYERS

**CLEAN WELL DYE WORKS (Continued)** **1009342255**

Name: CLEAN WELL CLEANERS
Year: 1960
Type: CLEANERS AND DYERS

---

**I35** **CLEAN WELL CLEANERS** **EDR US Hist Cleaners** **1009342256**
**NNW** **3300 RAINIER AVE S** **N/A**
**1/8-1/4** **SEATTLE, WA**
**0.173 mi.**
**916 ft.** **Site 4 of 5 in cluster I**

**Relative:**
**Higher**

**Actual:**
**51 ft.**

EDR Historical Cleaners:
Name: CLEAN WELL CLEANERS
Year: 1966
Type: CLEANERS AND DYERS

---

**I36** **PHO BAC RESTAURANT** **ALLSITES** **S111769599**
**NNW** **3300 RAINIER AVE S** **N/A**
**1/8-1/4** **SEATTLE, WA 98144**
**0.173 mi.**
**916 ft.** **Site 5 of 5 in cluster I**

**Relative:**
**Higher**

**Actual:**
**51 ft.**

ALLSITES:
Facility Id: 14552
Latitude: 47.57386
Longitude: -122.29431
Ecology Interest Type Code: LSC
Facility ID: 14552
Facility Company: PHO BAC RESTAURANT
Interaction: I
Interaction 1: LSC
Interaction 2: Local Source Control
Ecology Program: HAZWASTE
Program Data: LSC
Facility Alt.: PHO BAC RESTAURANT
Program ID: Not reported
Date Interaction: 2010-12-21 00:00:00
Date Interaction 3: 2010-12-21 00:00:00

---

**J37** **BRLF 08 - RAINIER COURT III** **US BROWNFIELDS** **1016951976**
**ESE** **3605 34TH AVENUE SOUTH** **N/A**
**1/8-1/4** **SEATTLE, WA 98144**
**0.174 mi.**
**918 ft.** **Site 1 of 3 in cluster J**

**Relative:**
**Lower**

**Actual:**
**47 ft.**

US BROWNFIELDS:
Recipient name: Washington Department of Commerce
Grant type: BCRLF
Property name: BRLF 08 - RAINIER COURT III
Property #: Not reported
Parcel size: .75
Property Description: Prior to 1950, the Rainier Court site was used as an illegal garbage dump. During the 1950s, the site was used for a a variety of commercial and industrial uses. Uses included welding, storage and salvage. In 1961 a warehouse was built on the site. It was used as

**BRLF 08 - RAINIER COURT III (Continued)** **1016951976**

| | |
|---|---|
| | storage until 2005. SEED acquired the property in 1999. In 2006 they demolished the warehouse. They retained the concrete slab floor and used it for parking. |
| Latitude: | 47.571271 |
| Longitude: | -122.290467 |
| HCM label: | Address Matching-House Number |
| Map scale: | Not reported |
| Point of reference: | Entrance Point of a Facility or Station |
| Datum: | North American Datum of 1983 |
| ACRES property ID: | 173057 |
| Start date: | 01-MAY-12 |
| Completed date: | Not reported |
| Acres cleaned up: | Not reported |
| Cleanup funding: | 400000 |
| Cleanup funding source: | Brownfields RLF Program Income Loaned |
| Assessment funding: | Not reported |
| Assessment funding source: | Not reported |
| Redevelopment funding: | 367598 |
| Redev. funding source: | Local Funding |
| Redev. funding entity name: | Deferred Utility Fees |
| Redevelopment start date: | 01-MAR-14 |
| Assessment funding entity: | Not reported |
| Cleanup funding entity: | Washington Department of Commerce |
| Grant type: | H |
| Accomplishment type: | Not reported |
| Accomplishment count: | 0 |
| Cooperative agreement #: | 97067501 |
| Ownership entity: | Not reported |
| Current owner: | Southeast Effective Development |
| Did owner change: | N |
| Cleanup required: | Yes |
| Video available: | No |
| Photo available: | Yes |
| Institutional controls required: | U |
| IC Category proprietary controls: | Not reported |
| IC cat. info. devices: | Not reported |
| IC cat. gov. controls: | Not reported |
| IC cat. enforcement permit tools: | Not reported |
| IC in place date: | Not reported |
| IC in place: | Not reported |
| State/tribal program date: | 13-JUN-01 |
| State/tribal program ID: | 62285426 |
| State/tribal NFA date: | Not reported |
| Air contaminated: | Not reported |
| Air cleaned: | Not reported |
| Asbestos found: | Not reported |
| Asbestos cleaned: | Not reported |
| Controled substance found: | Not reported |
| Controled substance cleaned: | Not reported |
| Drinking water affected: | Not reported |
| Drinking water cleaned: | Not reported |
| Groundwater affected: | Not reported |
| Groundwater cleaned: | Not reported |
| Lead contaminant found: | Y |
| Lead cleaned up: | Y |
| No media affected: | Not reported |
| Unknown media affected: | Not reported |

**BRLF 08 - RAINIER COURT III (Continued)** **1016951976**

| | |
|---|---|
| Other cleaned up: | Not reported |
| Other metals found: | Y |
| Other metals cleaned: | Y |
| Other contaminants found: | Not reported |
| Other contams found description: | Not reported |
| PAHs found: | Not reported |
| PAHs cleaned up: | Not reported |
| PCBs found: | Not reported |
| PCBs cleaned up: | Not reported |
| Petro products found: | Not reported |
| Petro products cleaned: | Not reported |
| Sediments found: | Not reported |
| Sediments cleaned: | Not reported |
| Soil affected: | Y |
| Soil cleaned up: | Y |
| Surface water cleaned: | Not reported |
| VOCs found: | Not reported |
| VOCs cleaned: | Not reported |
| Cleanup other description: | Not reported |
| Num. of cleanup and re-dev. jobs: | 0 |
| Past use greenspace acreage: | Not reported |
| Past use residential acreage: | Not reported |
| Past use commercial acreage: | .75 |
| Past use industrial acreage: | Not reported |
| Future use greenspace acreage: | Not reported |
| Future use residential acreage: | .75 |
| Future use commercial acreage: | Not reported |
| Future use industrial acreage: | Not reported |
| Greenspace acreage and type: | Not reported |
| Superfund Fed. landowner flag: | Not reported |
| Arsenic cleaned up: | Y |
| Cadmium cleaned up: | Not reported |
| Chromium cleaned up: | Not reported |
| Copper cleaned up: | Not reported |
| Iron cleaned up: | Not reported |
| mercury cleaned up: | Y |
| nickel cleaned up: | Not reported |
| No clean up: | Not reported |
| Pesticides cleaned up: | Not reported |
| Selenium cleaned up: | Not reported |
| SVOCs cleaned up: | Not reported |
| Unknown clean up: | Not reported |
| Arsenic contaminant found: | Y |
| Cadmium contaminant found: | Not reported |
| Chromium contaminant found: | Not reported |
| Copper contaminant found: | Not reported |
| Iron contaminant found: | Not reported |
| Mercury contaminant found: | Y |
| Nickel contaminant found: | Not reported |
| No contaminant found: | Not reported |
| Pesticides contaminant found: | Not reported |
| Selenium contaminant found: | Not reported |
| SVOCs contaminant found: | Not reported |
| Unknown contaminant found: | Not reported |
| Future Use: Multistory | 0 |
| Media affected Bluiding Material: | Not reported |
| Media affected indoor air: | Not reported |

**BRLF 08 - RAINIER COURT III (Continued)** **1016951976**

| | |
|---|---|
| Building material media cleaned up: | Not reported |
| Indoor air media cleaned up: | Not reported |
| Unknown media cleaned up: | Not reported |
| Past Use: Multistory | Not reported |
| | |
| Recipient name: | Washington Department of Commerce |
| Grant type: | BCRLF |
| Property name: | BRLF 08 - RAINIER COURT III |
| Property #: | Not reported |
| Parcel size: | .75 |
| Property Description: | Prior to 1950, the Rainier Court site was used as an illegal garbage dump. During the 1950s, the site was used for a a variety of commercial and industrial uses. Uses included welding, storage and salvage. In 1961 a warehouse was built on the site. It was used as storage until 2005. SEED acquired the property in 1999. In 2006 they demolished the warehouse. They retained the concrete slab floor and used it for parking. |
| Latitude: | 47.571271 |
| Longitude: | -122.290467 |
| HCM label: | Address Matching-House Number |
| Map scale: | Not reported |
| Point of reference: | Entrance Point of a Facility or Station |
| Datum: | North American Datum of 1983 |
| ACRES property ID: | 173057 |
| Start date: | 01-MAY-12 |
| Completed date: | Not reported |
| Acres cleaned up: | Not reported |
| Cleanup funding: | 400000 |
| Cleanup funding source: | Brownfields RLF Program Income Loaned |
| Assessment funding: | Not reported |
| Assessment funding source: | Not reported |
| Redevelopment funding: | 3023880 |
| Redev. funding source: | Local Funding |
| Redev. funding entity name: | Seattle Levy |
| Redevelopment start date: | 01-MAR-14 |
| Assessment funding entity: | Not reported |
| Cleanup funding entity: | Washington Department of Commerce |
| Grant type: | H |
| Accomplishment type: | Not reported |
| Accomplishment count: | 0 |
| Cooperative agreement #: | 97067501 |
| Ownership entity: | Not reported |
| Current owner: | Southeast Effective Development |
| Did owner change: | N |
| Cleanup required: | Yes |
| Video available: | No |
| Photo available: | Yes |
| Institutional controls required: | U |
| IC Category proprietary controls: | Not reported |
| IC cat. info. devices: | Not reported |
| IC cat. gov. controls: | Not reported |
| IC cat. enforcement permit tools: | Not reported |
| IC in place date: | Not reported |
| IC in place: | Not reported |
| State/tribal program date: | 13-JUN-01 |
| State/tribal program ID: | 62285426 |
| State/tribal NFA date: | Not reported |

**BRLF 08 - RAINIER COURT III (Continued)** **1016951976**

| | |
|---|---|
| Air contaminated: | Not reported |
| Air cleaned: | Not reported |
| Asbestos found: | Not reported |
| Asbestos cleaned: | Not reported |
| Controled substance found: | Not reported |
| Controled substance cleaned: | Not reported |
| Drinking water affected: | Not reported |
| Drinking water cleaned: | Not reported |
| Groundwater affected: | Not reported |
| Groundwater cleaned: | Not reported |
| Lead contaminant found: | Y |
| Lead cleaned up: | Y |
| No media affected: | Not reported |
| Unknown media affected: | Not reported |
| Other cleaned up: | Not reported |
| Other metals found: | Y |
| Other metals cleaned: | Y |
| Other contaminants found: | Not reported |
| Other contams found description: | Not reported |
| PAHs found: | Not reported |
| PAHs cleaned up: | Not reported |
| PCBs found: | Not reported |
| PCBs cleaned up: | Not reported |
| Petro products found: | Not reported |
| Petro products cleaned: | Not reported |
| Sediments found: | Not reported |
| Sediments cleaned: | Not reported |
| Soil affected: | Y |
| Soil cleaned up: | Y |
| Surface water cleaned: | Not reported |
| VOCs found: | Not reported |
| VOCs cleaned: | Not reported |
| Cleanup other description: | Not reported |
| Num. of cleanup and re-dev. jobs: | 0 |
| Past use greenspace acreage: | Not reported |
| Past use residential acreage: | Not reported |
| Past use commercial acreage: | .75 |
| Past use industrial acreage: | Not reported |
| Future use greenspace acreage: | Not reported |
| Future use residential acreage: | .75 |
| Future use commercial acreage: | Not reported |
| Future use industrial acreage: | Not reported |
| Greenspace acreage and type: | Not reported |
| Superfund Fed. landowner flag: | Not reported |
| Arsenic cleaned up: | Y |
| Cadmium cleaned up: | Not reported |
| Chromium cleaned up: | Not reported |
| Copper cleaned up: | Not reported |
| Iron cleaned up: | Not reported |
| mercury cleaned up: | Y |
| nickel cleaned up: | Not reported |
| No clean up: | Not reported |
| Pesticides cleaned up: | Not reported |
| Selenium cleaned up: | Not reported |
| SVOCs cleaned up: | Not reported |
| Unknown clean up: | Not reported |
| Arsenic contaminant found: | Y |

**BRLF 08 - RAINIER COURT III (Continued)** **1016951976**

| | |
|---|---|
| Cadmium contaminant found: | Not reported |
| Chromium contaminant found: | Not reported |
| Copper contaminant found: | Not reported |
| Iron contaminant found: | Not reported |
| Mercury contaminant found: | Y |
| Nickel contaminant found: | Not reported |
| No contaminant found: | Not reported |
| Pesticides contaminant found: | Not reported |
| Selenium contaminant found: | Not reported |
| SVOCs contaminant found: | Not reported |
| Unknown contaminant found: | Not reported |
| Future Use: Multistory | 0 |
| Media affected Bluiding Material: | Not reported |
| Media affected indoor air: | Not reported |
| Building material media cleaned up: | Not reported |
| Indoor air media cleaned up: | Not reported |
| Unknown media cleaned up: | Not reported |
| Past Use: Multistory | Not reported |

| | |
|---|---|
| Recipient name: | Washington Department of Commerce |
| Grant type: | BCRLF |
| Property name: | BRLF 08 - RAINIER COURT III |
| Property #: | Not reported |
| Parcel size: | .75 |
| Property Description: | Prior to 1950, the Rainier Court site was used as an illegal garbage dump. During the 1950s, the site was used for a a variety of commercial and industrial uses. Uses included welding, storage and salvage. In 1961 a warehouse was built on the site. It was used as storage until 2005. SEED acquired the property in 1999. In 2006 they demolished the warehouse. They retained the concrete slab floor and used it for parking. |
| Latitude: | 47.571271 |
| Longitude: | -122.290467 |
| HCM label: | Address Matching-House Number |
| Map scale: | Not reported |
| Point of reference: | Entrance Point of a Facility or Station |
| Datum: | North American Datum of 1983 |
| ACRES property ID: | 173057 |
| Start date: | 01-MAY-12 |
| Completed date: | Not reported |
| Acres cleaned up: | Not reported |
| Cleanup funding: | 400000 |
| Cleanup funding source: | Brownfields RLF Program Income Loaned |
| Assessment funding: | Not reported |
| Assessment funding source: | Not reported |
| Redevelopment funding: | 2332790 |
| Redev. funding source: | Private/Other Funding |
| Redev. funding entity name: | Owner Equity |
| Redevelopment start date: | 01-MAR-14 |
| Assessment funding entity: | Not reported |
| Cleanup funding entity: | Washington Department of Commerce |
| Grant type: | H |
| Accomplishment type: | Not reported |
| Accomplishment count: | 0 |
| Cooperative agreement #: | 97067501 |
| Ownership entity: | Not reported |
| Current owner: | Southeast Effective Development |

**BRLF 08 - RAINIER COURT III (Continued)** **1016951976**

| | |
|---|---|
| Did owner change: | N |
| Cleanup required: | Yes |
| Video available: | No |
| Photo available: | Yes |
| Institutional controls required: | U |
| IC Category proprietary controls: | Not reported |
| IC cat. info. devices: | Not reported |
| IC cat. gov. controls: | Not reported |
| IC cat. enforcement permit tools: | Not reported |
| IC in place date: | Not reported |
| IC in place: | Not reported |
| State/tribal program date: | 13-JUN-01 |
| State/tribal program ID: | 62285426 |
| State/tribal NFA date: | Not reported |
| Air contaminated: | Not reported |
| Air cleaned: | Not reported |
| Asbestos found: | Not reported |
| Asbestos cleaned: | Not reported |
| Controled substance found: | Not reported |
| Controled substance cleaned: | Not reported |
| Drinking water affected: | Not reported |
| Drinking water cleaned: | Not reported |
| Groundwater affected: | Not reported |
| Groundwater cleaned: | Not reported |
| Lead contaminant found: | Y |
| Lead cleaned up: | Y |
| No media affected: | Not reported |
| Unknown media affected: | Not reported |
| Other cleaned up: | Not reported |
| Other metals found: | Y |
| Other metals cleaned: | Y |
| Other contaminants found: | Not reported |
| Other contams found description: | Not reported |
| PAHs found: | Not reported |
| PAHs cleaned up: | Not reported |
| PCBs found: | Not reported |
| PCBs cleaned up: | Not reported |
| Petro products found: | Not reported |
| Petro products cleaned: | Not reported |
| Sediments found: | Not reported |
| Sediments cleaned: | Not reported |
| Soil affected: | Y |
| Soil cleaned up: | Y |
| Surface water cleaned: | Not reported |
| VOCs found: | Not reported |
| VOCs cleaned: | Not reported |
| Cleanup other description: | Not reported |
| Num. of cleanup and re-dev. jobs: | 0 |
| Past use greenspace acreage: | Not reported |
| Past use residential acreage: | Not reported |
| Past use commercial acreage: | .75 |
| Past use industrial acreage: | Not reported |
| Future use greenspace acreage: | Not reported |
| Future use residential acreage: | .75 |
| Future use commercial acreage: | Not reported |
| Future use industrial acreage: | Not reported |
| Greenspace acreage and type: | Not reported |

**BRLF 08 - RAINIER COURT III (Continued)** **1016951976**

| | |
|---|---|
| Superfund Fed. landowner flag: | Not reported |
| Arsenic cleaned up: | Y |
| Cadmium cleaned up: | Not reported |
| Chromium cleaned up: | Not reported |
| Copper cleaned up: | Not reported |
| Iron cleaned up: | Not reported |
| mercury cleaned up: | Y |
| nickel cleaned up: | Not reported |
| No clean up: | Not reported |
| Pesticides cleaned up: | Not reported |
| Selenium cleaned up: | Not reported |
| SVOCs cleaned up: | Not reported |
| Unknown clean up: | Not reported |
| Arsenic contaminant found: | Y |
| Cadmium contaminant found: | Not reported |
| Chromium contaminant found: | Not reported |
| Copper contaminant found: | Not reported |
| Iron contaminant found: | Not reported |
| Mercury contaminant found: | Y |
| Nickel contaminant found: | Not reported |
| No contaminant found: | Not reported |
| Pesticides contaminant found: | Not reported |
| Selenium contaminant found: | Not reported |
| SVOCs contaminant found: | Not reported |
| Unknown contaminant found: | Not reported |
| Future Use: Multistory | 0 |
| Media affected Bluiding Material: | Not reported |
| Media affected indoor air: | Not reported |
| Building material media cleaned up: | Not reported |
| Indoor air media cleaned up: | Not reported |
| Unknown media cleaned up: | Not reported |
| Past Use: Multistory | Not reported |

| | |
|---|---|
| Recipient name: | Washington Department of Commerce |
| Grant type: | BCRLF |
| Property name: | BRLF 08 - RAINIER COURT III |
| Property #: | Not reported |
| Parcel size: | .75 |
| Property Description: | Prior to 1950, the Rainier Court site was used as an illegal garbage dump. During the 1950s, the site was used for a a variety of commercial and industrial uses. Uses included welding, storage and salvage. In 1961 a warehouse was built on the site. It was used as storage until 2005. SEED acquired the property in 1999. In 2006 they demolished the warehouse. They retained the concrete slab floor and used it for parking. |
| Latitude: | 47.571271 |
| Longitude: | -122.290467 |
| HCM label: | Address Matching-House Number |
| Map scale: | Not reported |
| Point of reference: | Entrance Point of a Facility or Station |
| Datum: | North American Datum of 1983 |
| ACRES property ID: | 173057 |
| Start date: | 01-MAY-12 |
| Completed date: | Not reported |
| Acres cleaned up: | Not reported |
| Cleanup funding: | 400000 |
| Cleanup funding source: | Brownfields RLF Program Income Loaned |

**BRLF 08 - RAINIER COURT III (Continued)** **1016951976**

| | |
|---|---|
| Assessment funding: | Not reported |
| Assessment funding source: | Not reported |
| Redevelopment funding: | 8971977 |
| Redev. funding source: | Private/Other Funding |
| Redev. funding entity name: | WSHFC Bond |
| Redevelopment start date: | 01-MAR-14 |
| Assessment funding entity: | Not reported |
| Cleanup funding entity: | Washington Department of Commerce |
| Grant type: | H |
| Accomplishment type: | Not reported |
| Accomplishment count: | 0 |
| Cooperative agreement #: | 97067501 |
| Ownership entity: | Not reported |
| Current owner: | Southeast Effective Development |
| Did owner change: | N |
| Cleanup required: | Yes |
| Video available: | No |
| Photo available: | Yes |
| Institutional controls required: | U |
| IC Category proprietary controls: | Not reported |
| IC cat. info. devices: | Not reported |
| IC cat. gov. controls: | Not reported |
| IC cat. enforcement permit tools: | Not reported |
| IC in place date: | Not reported |
| IC in place: | Not reported |
| State/tribal program date: | 13-JUN-01 |
| State/tribal program ID: | 62285426 |
| State/tribal NFA date: | Not reported |
| Air contaminated: | Not reported |
| Air cleaned: | Not reported |
| Asbestos found: | Not reported |
| Asbestos cleaned: | Not reported |
| Controled substance found: | Not reported |
| Controled substance cleaned: | Not reported |
| Drinking water affected: | Not reported |
| Drinking water cleaned: | Not reported |
| Groundwater affected: | Not reported |
| Groundwater cleaned: | Not reported |
| Lead contaminant found: | Y |
| Lead cleaned up: | Y |
| No media affected: | Not reported |
| Unknown media affected: | Not reported |
| Other cleaned up: | Not reported |
| Other metals found: | Y |
| Other metals cleaned: | Y |
| Other contaminants found: | Not reported |
| Other contams found description: | Not reported |
| PAHs found: | Not reported |
| PAHs cleaned up: | Not reported |
| PCBs found: | Not reported |
| PCBs cleaned up: | Not reported |
| Petro products found: | Not reported |
| Petro products cleaned: | Not reported |
| Sediments found: | Not reported |
| Sediments cleaned: | Not reported |
| Soil affected: | Y |
| Soil cleaned up: | Y |

**BRLF 08 - RAINIER COURT III (Continued)** **1016951976**

| | |
|---|---|
| Surface water cleaned: | Not reported |
| VOCs found: | Not reported |
| VOCs cleaned: | Not reported |
| Cleanup other description: | Not reported |
| Num. of cleanup and re-dev. jobs: | 0 |
| Past use greenspace acreage: | Not reported |
| Past use residential acreage: | Not reported |
| Past use commercial acreage: | .75 |
| Past use industrial acreage: | Not reported |
| Future use greenspace acreage: | Not reported |
| Future use residential acreage: | .75 |
| Future use commercial acreage: | Not reported |
| Future use industrial acreage: | Not reported |
| Greenspace acreage and type: | Not reported |
| Superfund Fed. landowner flag: | Not reported |
| Arsenic cleaned up: | Y |
| Cadmium cleaned up: | Not reported |
| Chromium cleaned up: | Not reported |
| Copper cleaned up: | Not reported |
| Iron cleaned up: | Not reported |
| mercury cleaned up: | Y |
| nickel cleaned up: | Not reported |
| No clean up: | Not reported |
| Pesticides cleaned up: | Not reported |
| Selenium cleaned up: | Not reported |
| SVOCs cleaned up: | Not reported |
| Unknown clean up: | Not reported |
| Arsenic contaminant found: | Y |
| Cadmium contaminant found: | Not reported |
| Chromium contaminant found: | Not reported |
| Copper contaminant found: | Not reported |
| Iron contaminant found: | Not reported |
| Mercury contaminant found: | Y |
| Nickel contaminant found: | Not reported |
| No contaminant found: | Not reported |
| Pesticides contaminant found: | Not reported |
| Selenium contaminant found: | Not reported |
| SVOCs contaminant found: | Not reported |
| Unknown contaminant found: | Not reported |
| Future Use: Multistory | 0 |
| Media affected Bluiding Material: | Not reported |
| Media affected indoor air: | Not reported |
| Building material media cleaned up: | Not reported |
| Indoor air media cleaned up: | Not reported |
| Unknown media cleaned up: | Not reported |
| Past Use: Multistory | Not reported |

| | |
|---|---|
| Recipient name: | Washington Department of Commerce |
| Grant type: | BCRLF |
| Property name: | BRLF 08 - RAINIER COURT III |
| Property #: | Not reported |
| Parcel size: | .75 |
| Property Description: | Prior to 1950, the Rainier Court site was used as an illegal garbage dump. During the 1950s, the site was used for a a variety of commercial and industrial uses. Uses included welding, storage and salvage. In 1961 a warehouse was built on the site. It was used as storage until 2005. SEED acquired the property in 1999. In 2006 they |

**BRLF 08 - RAINIER COURT III (Continued)** **1016951976**

| | |
|---|---|
| | demolished the warehouse. They retained the concrete slab floor and used it for parking. |
| Latitude: | 47.571271 |
| Longitude: | -122.290467 |
| HCM label: | Address Matching-House Number |
| Map scale: | Not reported |
| Point of reference: | Entrance Point of a Facility or Station |
| Datum: | North American Datum of 1983 |
| ACRES property ID: | 173057 |
| Start date: | 01-MAY-12 |
| Completed date: | Not reported |
| Acres cleaned up: | Not reported |
| Cleanup funding: | 178000 |
| Cleanup funding source: | Brownfields RLF Program Income Subgranted |
| Assessment funding: | Not reported |
| Assessment funding source: | Not reported |
| Redevelopment funding: | 367598 |
| Redev. funding source: | Local Funding |
| Redev. funding entity name: | Deferred Utility Fees |
| Redevelopment start date: | 01-MAR-14 |
| Assessment funding entity: | Not reported |
| Cleanup funding entity: | Washington Department of Commerce |
| Grant type: | H |
| Accomplishment type: | Not reported |
| Accomplishment count: | 0 |
| Cooperative agreement #: | 97067501 |
| Ownership entity: | Not reported |
| Current owner: | Southeast Effective Development |
| Did owner change: | N |
| Cleanup required: | Yes |
| Video available: | No |
| Photo available: | Yes |
| Institutional controls required: | U |
| IC Category proprietary controls: | Not reported |
| IC cat. info. devices: | Not reported |
| IC cat. gov. controls: | Not reported |
| IC cat. enforcement permit tools: | Not reported |
| IC in place date: | Not reported |
| IC in place: | Not reported |
| State/tribal program date: | 13-JUN-01 |
| State/tribal program ID: | 62285426 |
| State/tribal NFA date: | Not reported |
| Air contaminated: | Not reported |
| Air cleaned: | Not reported |
| Asbestos found: | Not reported |
| Asbestos cleaned: | Not reported |
| Controled substance found: | Not reported |
| Controled substance cleaned: | Not reported |
| Drinking water affected: | Not reported |
| Drinking water cleaned: | Not reported |
| Groundwater affected: | Not reported |
| Groundwater cleaned: | Not reported |
| Lead contaminant found: | Y |
| Lead cleaned up: | Y |
| No media affected: | Not reported |
| Unknown media affected: | Not reported |
| Other cleaned up: | Not reported |

**BRLF 08 - RAINIER COURT III (Continued)** **1016951976**

| | |
|---|---|
| Other metals found: | Y |
| Other metals cleaned: | Y |
| Other contaminants found: | Not reported |
| Other contams found description: | Not reported |
| PAHs found: | Not reported |
| PAHs cleaned up: | Not reported |
| PCBs found: | Not reported |
| PCBs cleaned up: | Not reported |
| Petro products found: | Not reported |
| Petro products cleaned: | Not reported |
| Sediments found: | Not reported |
| Sediments cleaned: | Not reported |
| Soil affected: | Y |
| Soil cleaned up: | Y |
| Surface water cleaned: | Not reported |
| VOCs found: | Not reported |
| VOCs cleaned: | Not reported |
| Cleanup other description: | Not reported |
| Num. of cleanup and re-dev. jobs: | 0 |
| Past use greenspace acreage: | Not reported |
| Past use residential acreage: | Not reported |
| Past use commercial acreage: | .75 |
| Past use industrial acreage: | Not reported |
| Future use greenspace acreage: | Not reported |
| Future use residential acreage: | .75 |
| Future use commercial acreage: | Not reported |
| Future use industrial acreage: | Not reported |
| Greenspace acreage and type: | Not reported |
| Superfund Fed. landowner flag: | Not reported |
| Arsenic cleaned up: | Y |
| Cadmium cleaned up: | Not reported |
| Chromium cleaned up: | Not reported |
| Copper cleaned up: | Not reported |
| Iron cleaned up: | Not reported |
| mercury cleaned up: | Y |
| nickel cleaned up: | Not reported |
| No clean up: | Not reported |
| Pesticides cleaned up: | Not reported |
| Selenium cleaned up: | Not reported |
| SVOCs cleaned up: | Not reported |
| Unknown clean up: | Not reported |
| Arsenic contaminant found: | Y |
| Cadmium contaminant found: | Not reported |
| Chromium contaminant found: | Not reported |
| Copper contaminant found: | Not reported |
| Iron contaminant found: | Not reported |
| Mercury contaminant found: | Y |
| Nickel contaminant found: | Not reported |
| No contaminant found: | Not reported |
| Pesticides contaminant found: | Not reported |
| Selenium contaminant found: | Not reported |
| SVOCs contaminant found: | Not reported |
| Unknown contaminant found: | Not reported |
| Future Use: Multistory | 0 |
| Media affected Bluiding Material: | Not reported |
| Media affected indoor air: | Not reported |
| Building material media cleaned up: | Not reported |

**BRLF 08 - RAINIER COURT III (Continued)** **1016951976**

| | |
|---|---|
| Indoor air media cleaned up: | Not reported |
| Unknown media cleaned up: | Not reported |
| Past Use: Multistory | Not reported |
| | |
| Recipient name: | Washington Department of Commerce |
| Grant type: | BCRLF |
| Property name: | BRLF 08 - RAINIER COURT III |
| Property #: | Not reported |
| Parcel size: | .75 |
| Property Description: | Prior to 1950, the Rainier Court site was used as an illegal garbage dump. During the 1950s, the site was used for a a variety of commercial and industrial uses. Uses included welding, storage and salvage. In 1961 a warehouse was built on the site. It was used as storage until 2005. SEED acquired the property in 1999. In 2006 they demolished the warehouse. They retained the concrete slab floor and used it for parking. |
| Latitude: | 47.571271 |
| Longitude: | -122.290467 |
| HCM label: | Address Matching-House Number |
| Map scale: | Not reported |
| Point of reference: | Entrance Point of a Facility or Station |
| Datum: | North American Datum of 1983 |
| ACRES property ID: | 173057 |
| Start date: | 01-MAY-12 |
| Completed date: | Not reported |
| Acres cleaned up: | Not reported |
| Cleanup funding: | 178000 |
| Cleanup funding source: | Brownfields RLF Program Income Subgranted |
| Assessment funding: | Not reported |
| Assessment funding source: | Not reported |
| Redevelopment funding: | 3023880 |
| Redev. funding source: | Local Funding |
| Redev. funding entity name: | Seattle Levy |
| Redevelopment start date: | 01-MAR-14 |
| Assessment funding entity: | Not reported |
| Cleanup funding entity: | Washington Department of Commerce |
| Grant type: | H |
| Accomplishment type: | Not reported |
| Accomplishment count: | 0 |
| Cooperative agreement #: | 97067501 |
| Ownership entity: | Not reported |
| Current owner: | Southeast Effective Development |
| Did owner change: | N |
| Cleanup required: | Yes |
| Video available: | No |
| Photo available: | Yes |
| Institutional controls required: | U |
| IC Category proprietary controls: | Not reported |
| IC cat. info. devices: | Not reported |
| IC cat. gov. controls: | Not reported |
| IC cat. enforcement permit tools: | Not reported |
| IC in place date: | Not reported |
| IC in place: | Not reported |
| State/tribal program date: | 13-JUN-01 |
| State/tribal program ID: | 62285426 |
| State/tribal NFA date: | Not reported |
| Air contaminated: | Not reported |

**BRLF 08 - RAINIER COURT III (Continued)** **1016951976**

| | |
|---|---|
| Air cleaned: | Not reported |
| Asbestos found: | Not reported |
| Asbestos cleaned: | Not reported |
| Controled substance found: | Not reported |
| Controled substance cleaned: | Not reported |
| Drinking water affected: | Not reported |
| Drinking water cleaned: | Not reported |
| Groundwater affected: | Not reported |
| Groundwater cleaned: | Not reported |
| Lead contaminant found: | Y |
| Lead cleaned up: | Y |
| No media affected: | Not reported |
| Unknown media affected: | Not reported |
| Other cleaned up: | Not reported |
| Other metals found: | Y |
| Other metals cleaned: | Y |
| Other contaminants found: | Not reported |
| Other contams found description: | Not reported |
| PAHs found: | Not reported |
| PAHs cleaned up: | Not reported |
| PCBs found: | Not reported |
| PCBs cleaned up: | Not reported |
| Petro products found: | Not reported |
| Petro products cleaned: | Not reported |
| Sediments found: | Not reported |
| Sediments cleaned: | Not reported |
| Soil affected: | Y |
| Soil cleaned up: | Y |
| Surface water cleaned: | Not reported |
| VOCs found: | Not reported |
| VOCs cleaned: | Not reported |
| Cleanup other description: | Not reported |
| Num. of cleanup and re-dev. jobs: | 0 |
| Past use greenspace acreage: | Not reported |
| Past use residential acreage: | Not reported |
| Past use commercial acreage: | .75 |
| Past use industrial acreage: | Not reported |
| Future use greenspace acreage: | Not reported |
| Future use residential acreage: | .75 |
| Future use commercial acreage: | Not reported |
| Future use industrial acreage: | Not reported |
| Greenspace acreage and type: | Not reported |
| Superfund Fed. landowner flag: | Not reported |
| Arsenic cleaned up: | Y |
| Cadmium cleaned up: | Not reported |
| Chromium cleaned up: | Not reported |
| Copper cleaned up: | Not reported |
| Iron cleaned up: | Not reported |
| mercury cleaned up: | Y |
| nickel cleaned up: | Not reported |
| No clean up: | Not reported |
| Pesticides cleaned up: | Not reported |
| Selenium cleaned up: | Not reported |
| SVOCs cleaned up: | Not reported |
| Unknown clean up: | Not reported |
| Arsenic contaminant found: | Y |
| Cadmium contaminant found: | Not reported |

**BRLF 08 - RAINIER COURT III (Continued)** **1016951976**

| | |
|---|---|
| Chromium contaminant found: | Not reported |
| Copper contaminant found: | Not reported |
| Iron contaminant found: | Not reported |
| Mercury contaminant found: | Y |
| Nickel contaminant found: | Not reported |
| No contaminant found: | Not reported |
| Pesticides contaminant found: | Not reported |
| Selenium contaminant found: | Not reported |
| SVOCs contaminant found: | Not reported |
| Unknown contaminant found: | Not reported |
| Future Use: Multistory | 0 |
| Media affected Bluiding Material: | Not reported |
| Media affected indoor air: | Not reported |
| Building material media cleaned up: | Not reported |
| Indoor air media cleaned up: | Not reported |
| Unknown media cleaned up: | Not reported |
| Past Use: Multistory | Not reported |

| | |
|---|---|
| Recipient name: | Washington Department of Commerce |
| Grant type: | BCRLF |
| Property name: | BRLF 08 - RAINIER COURT III |
| Property #: | Not reported |
| Parcel size: | .75 |
| Property Description: | Prior to 1950, the Rainier Court site was used as an illegal garbage dump. During the 1950s, the site was used for a a variety of commercial and industrial uses. Uses included welding, storage and salvage. In 1961 a warehouse was built on the site. It was used as storage until 2005. SEED acquired the property in 1999. In 2006 they demolished the warehouse. They retained the concrete slab floor and used it for parking. |
| Latitude: | 47.571271 |
| Longitude: | -122.290467 |
| HCM label: | Address Matching-House Number |
| Map scale: | Not reported |
| Point of reference: | Entrance Point of a Facility or Station |
| Datum: | North American Datum of 1983 |
| ACRES property ID: | 173057 |
| Start date: | 01-MAY-12 |
| Completed date: | Not reported |
| Acres cleaned up: | Not reported |
| Cleanup funding: | 178000 |
| Cleanup funding source: | Brownfields RLF Program Income Subgranted |
| Assessment funding: | Not reported |
| Assessment funding source: | Not reported |
| Redevelopment funding: | 2332790 |
| Redev. funding source: | Private/Other Funding |
| Redev. funding entity name: | Owner Equity |
| Redevelopment start date: | 01-MAR-14 |
| Assessment funding entity: | Not reported |
| Cleanup funding entity: | Washington Department of Commerce |
| Grant type: | H |
| Accomplishment type: | Not reported |
| Accomplishment count: | 0 |
| Cooperative agreement #: | 97067501 |
| Ownership entity: | Not reported |
| Current owner: | Southeast Effective Development |
| Did owner change: | N |

**BRLF 08 - RAINIER COURT III (Continued)** **1016951976**

| | |
|---|---|
| Cleanup required: | Yes |
| Video available: | No |
| Photo available: | Yes |
| Institutional controls required: | U |
| IC Category proprietary controls: | Not reported |
| IC cat. info. devices: | Not reported |
| IC cat. gov. controls: | Not reported |
| IC cat. enforcement permit tools: | Not reported |
| IC in place date: | Not reported |
| IC in place: | Not reported |
| State/tribal program date: | 13-JUN-01 |
| State/tribal program ID: | 62285426 |
| State/tribal NFA date: | Not reported |
| Air contaminated: | Not reported |
| Air cleaned: | Not reported |
| Asbestos found: | Not reported |
| Asbestos cleaned: | Not reported |
| Controled substance found: | Not reported |
| Controled substance cleaned: | Not reported |
| Drinking water affected: | Not reported |
| Drinking water cleaned: | Not reported |
| Groundwater affected: | Not reported |
| Groundwater cleaned: | Not reported |
| Lead contaminant found: | Y |
| Lead cleaned up: | Y |
| No media affected: | Not reported |
| Unknown media affected: | Not reported |
| Other cleaned up: | Not reported |
| Other metals found: | Y |
| Other metals cleaned: | Y |
| Other contaminants found: | Not reported |
| Other contams found description: | Not reported |
| PAHs found: | Not reported |
| PAHs cleaned up: | Not reported |
| PCBs found: | Not reported |
| PCBs cleaned up: | Not reported |
| Petro products found: | Not reported |
| Petro products cleaned: | Not reported |
| Sediments found: | Not reported |
| Sediments cleaned: | Not reported |
| Soil affected: | Y |
| Soil cleaned up: | Y |
| Surface water cleaned: | Not reported |
| VOCs found: | Not reported |
| VOCs cleaned: | Not reported |
| Cleanup other description: | Not reported |
| Num. of cleanup and re-dev. jobs: | 0 |
| Past use greenspace acreage: | Not reported |
| Past use residential acreage: | Not reported |
| Past use commercial acreage: | .75 |
| Past use industrial acreage: | Not reported |
| Future use greenspace acreage: | Not reported |
| Future use residential acreage: | .75 |
| Future use commercial acreage: | Not reported |
| Future use industrial acreage: | Not reported |
| Greenspace acreage and type: | Not reported |
| Superfund Fed. landowner flag: | Not reported |

**BRLF 08 - RAINIER COURT III (Continued)** **1016951976**

| | |
|---|---|
| Arsenic cleaned up: | Y |
| Cadmium cleaned up: | Not reported |
| Chromium cleaned up: | Not reported |
| Copper cleaned up: | Not reported |
| Iron cleaned up: | Not reported |
| mercury cleaned up: | Y |
| nickel cleaned up: | Not reported |
| No clean up: | Not reported |
| Pesticides cleaned up: | Not reported |
| Selenium cleaned up: | Not reported |
| SVOCs cleaned up: | Not reported |
| Unknown clean up: | Not reported |
| Arsenic contaminant found: | Y |
| Cadmium contaminant found: | Not reported |
| Chromium contaminant found: | Not reported |
| Copper contaminant found: | Not reported |
| Iron contaminant found: | Not reported |
| Mercury contaminant found: | Y |
| Nickel contaminant found: | Not reported |
| No contaminant found: | Not reported |
| Pesticides contaminant found: | Not reported |
| Selenium contaminant found: | Not reported |
| SVOCs contaminant found: | Not reported |
| Unknown contaminant found: | Not reported |
| Future Use: Multistory | 0 |
| Media affected Bluiding Material: | Not reported |
| Media affected indoor air: | Not reported |
| Building material media cleaned up: | Not reported |
| Indoor air media cleaned up: | Not reported |
| Unknown media cleaned up: | Not reported |
| Past Use: Multistory | Not reported |

| | |
|---|---|
| Recipient name: | Washington Department of Commerce |
| Grant type: | BCRLF |
| Property name: | BRLF 08 - RAINIER COURT III |
| Property #: | Not reported |
| Parcel size: | .75 |
| Property Description: | Prior to 1950, the Rainier Court site was used as an illegal garbage dump. During the 1950s, the site was used for a a variety of commercial and industrial uses. Uses included welding, storage and salvage. In 1961 a warehouse was built on the site. It was used as storage until 2005. SEED acquired the property in 1999. In 2006 they demolished the warehouse. They retained the concrete slab floor and used it for parking. |
| Latitude: | 47.571271 |
| Longitude: | -122.290467 |
| HCM label: | Address Matching-House Number |
| Map scale: | Not reported |
| Point of reference: | Entrance Point of a Facility or Station |
| Datum: | North American Datum of 1983 |
| ACRES property ID: | 173057 |
| Start date: | 01-MAY-12 |
| Completed date: | Not reported |
| Acres cleaned up: | Not reported |
| Cleanup funding: | 178000 |
| Cleanup funding source: | Brownfields RLF Program Income Subgranted |
| Assessment funding: | Not reported |

**BRLF 08 - RAINIER COURT III (Continued)** **1016951976**

| | |
|---|---|
| Assessment funding source: | Not reported |
| Redevelopment funding: | 8971977 |
| Redev. funding source: | Private/Other Funding |
| Redev. funding entity name: | WSHFC Bond |
| Redevelopment start date: | 01-MAR-14 |
| Assessment funding entity: | Not reported |
| Cleanup funding entity: | Washington Department of Commerce |
| Grant type: | H |
| Accomplishment type: | Not reported |
| Accomplishment count: | 0 |
| Cooperative agreement #: | 97067501 |
| Ownership entity: | Not reported |
| Current owner: | Southeast Effective Development |
| Did owner change: | N |
| Cleanup required: | Yes |
| Video available: | No |
| Photo available: | Yes |
| Institutional controls required: | U |
| IC Category proprietary controls: | Not reported |
| IC cat. info. devices: | Not reported |
| IC cat. gov. controls: | Not reported |
| IC cat. enforcement permit tools: | Not reported |
| IC in place date: | Not reported |
| IC in place: | Not reported |
| State/tribal program date: | 13-JUN-01 |
| State/tribal program ID: | 62285426 |
| State/tribal NFA date: | Not reported |
| Air contaminated: | Not reported |
| Air cleaned: | Not reported |
| Asbestos found: | Not reported |
| Asbestos cleaned: | Not reported |
| Controled substance found: | Not reported |
| Controled substance cleaned: | Not reported |
| Drinking water affected: | Not reported |
| Drinking water cleaned: | Not reported |
| Groundwater affected: | Not reported |
| Groundwater cleaned: | Not reported |
| Lead contaminant found: | Y |
| Lead cleaned up: | Y |
| No media affected: | Not reported |
| Unknown media affected: | Not reported |
| Other cleaned up: | Not reported |
| Other metals found: | Y |
| Other metals cleaned: | Y |
| Other contaminants found: | Not reported |
| Other contams found description: | Not reported |
| PAHs found: | Not reported |
| PAHs cleaned up: | Not reported |
| PCBs found: | Not reported |
| PCBs cleaned up: | Not reported |
| Petro products found: | Not reported |
| Petro products cleaned: | Not reported |
| Sediments found: | Not reported |
| Sediments cleaned: | Not reported |
| Soil affected: | Y |
| Soil cleaned up: | Y |
| Surface water cleaned: | Not reported |

**BRLF 08 - RAINIER COURT III (Continued)** **1016951976**

| | |
|---|---|
| VOCs found: | Not reported |
| VOCs cleaned: | Not reported |
| Cleanup other description: | Not reported |
| Num. of cleanup and re-dev. jobs: | 0 |
| Past use greenspace acreage: | Not reported |
| Past use residential acreage: | Not reported |
| Past use commercial acreage: | .75 |
| Past use industrial acreage: | Not reported |
| Future use greenspace acreage: | Not reported |
| Future use residential acreage: | .75 |
| Future use commercial acreage: | Not reported |
| Future use industrial acreage: | Not reported |
| Greenspace acreage and type: | Not reported |
| Superfund Fed. landowner flag: | Not reported |
| Arsenic cleaned up: | Y |
| Cadmium cleaned up: | Not reported |
| Chromium cleaned up: | Not reported |
| Copper cleaned up: | Not reported |
| Iron cleaned up: | Not reported |
| mercury cleaned up: | Y |
| nickel cleaned up: | Not reported |
| No clean up: | Not reported |
| Pesticides cleaned up: | Not reported |
| Selenium cleaned up: | Not reported |
| SVOCs cleaned up: | Not reported |
| Unknown clean up: | Not reported |
| Arsenic contaminant found: | Y |
| Cadmium contaminant found: | Not reported |
| Chromium contaminant found: | Not reported |
| Copper contaminant found: | Not reported |
| Iron contaminant found: | Not reported |
| Mercury contaminant found: | Y |
| Nickel contaminant found: | Not reported |
| No contaminant found: | Not reported |
| Pesticides contaminant found: | Not reported |
| Selenium contaminant found: | Not reported |
| SVOCs contaminant found: | Not reported |
| Unknown contaminant found: | Not reported |
| Future Use: Multistory | 0 |
| Media affected Bluiding Material: | Not reported |
| Media affected indoor air: | Not reported |
| Building material media cleaned up: | Not reported |
| Indoor air media cleaned up: | Not reported |
| Unknown media cleaned up: | Not reported |
| Past Use: Multistory | Not reported |

| | |
|---|---|
| Recipient name: | Washington Department of Commerce |
| Grant type: | BCRLF |
| Property name: | BRLF 08 - RAINIER COURT III |
| Property #: | Not reported |
| Parcel size: | .75 |
| Property Description: | Prior to 1950, the Rainier Court site was used as an illegal garbage dump. During the 1950s, the site was used for a a variety of commercial and industrial uses. Uses included welding, storage and salvage. In 1961 a warehouse was built on the site. It was used as storage until 2005. SEED acquired the property in 1999. In 2006 they demolished the warehouse. They retained the concrete slab floor and |

**BRLF 08 - RAINIER COURT III (Continued)** **1016951976**

| | |
|---|---|
| | used it for parking. |
| Latitude: | 47.571271 |
| Longitude: | -122.290467 |
| HCM label: | Address Matching-House Number |
| Map scale: | Not reported |
| Point of reference: | Entrance Point of a Facility or Station |
| Datum: | North American Datum of 1983 |
| ACRES property ID: | 173057 |
| Start date: | 01-MAY-12 |
| Completed date: | Not reported |
| Acres cleaned up: | Not reported |
| Cleanup funding: | 20000 |
| Cleanup funding source: | Cost Share |
| Assessment funding: | Not reported |
| Assessment funding source: | Not reported |
| Redevelopment funding: | 367598 |
| Redev. funding source: | Local Funding |
| Redev. funding entity name: | Deferred Utility Fees |
| Redevelopment start date: | 01-MAR-14 |
| Assessment funding entity: | Not reported |
| Cleanup funding entity: | SEED |
| Grant type: | H |
| Accomplishment type: | Not reported |
| Accomplishment count: | 0 |
| Cooperative agreement #: | 97067501 |
| Ownership entity: | Not reported |
| Current owner: | Southeast Effective Development |
| Did owner change: | N |
| Cleanup required: | Yes |
| Video available: | No |
| Photo available: | Yes |
| Institutional controls required: | U |
| IC Category proprietary controls: | Not reported |
| IC cat. info. devices: | Not reported |
| IC cat. gov. controls: | Not reported |
| IC cat. enforcement permit tools: | Not reported |
| IC in place date: | Not reported |
| IC in place: | Not reported |
| State/tribal program date: | 13-JUN-01 |
| State/tribal program ID: | 62285426 |
| State/tribal NFA date: | Not reported |
| Air contaminated: | Not reported |
| Air cleaned: | Not reported |
| Asbestos found: | Not reported |
| Asbestos cleaned: | Not reported |
| Controled substance found: | Not reported |
| Controled substance cleaned: | Not reported |
| Drinking water affected: | Not reported |
| Drinking water cleaned: | Not reported |
| Groundwater affected: | Not reported |
| Groundwater cleaned: | Not reported |
| Lead contaminant found: | Y |
| Lead cleaned up: | Y |
| No media affected: | Not reported |
| Unknown media affected: | Not reported |
| Other cleaned up: | Not reported |
| Other metals found: | Y |

**BRLF 08 - RAINIER COURT III (Continued)** **1016951976**

| | |
|---|---|
| Other metals cleaned: | Y |
| Other contaminants found: | Not reported |
| Other contams found description: | Not reported |
| PAHs found: | Not reported |
| PAHs cleaned up: | Not reported |
| PCBs found: | Not reported |
| PCBs cleaned up: | Not reported |
| Petro products found: | Not reported |
| Petro products cleaned: | Not reported |
| Sediments found: | Not reported |
| Sediments cleaned: | Not reported |
| Soil affected: | Y |
| Soil cleaned up: | Y |
| Surface water cleaned: | Not reported |
| VOCs found: | Not reported |
| VOCs cleaned: | Not reported |
| Cleanup other description: | Not reported |
| Num. of cleanup and re-dev. jobs: | 0 |
| Past use greenspace acreage: | Not reported |
| Past use residential acreage: | Not reported |
| Past use commercial acreage: | .75 |
| Past use industrial acreage: | Not reported |
| Future use greenspace acreage: | Not reported |
| Future use residential acreage: | .75 |
| Future use commercial acreage: | Not reported |
| Future use industrial acreage: | Not reported |
| Greenspace acreage and type: | Not reported |
| Superfund Fed. landowner flag: | Not reported |
| Arsenic cleaned up: | Y |
| Cadmium cleaned up: | Not reported |
| Chromium cleaned up: | Not reported |
| Copper cleaned up: | Not reported |
| Iron cleaned up: | Not reported |
| mercury cleaned up: | Y |
| nickel cleaned up: | Not reported |
| No clean up: | Not reported |
| Pesticides cleaned up: | Not reported |
| Selenium cleaned up: | Not reported |
| SVOCs cleaned up: | Not reported |
| Unknown clean up: | Not reported |
| Arsenic contaminant found: | Y |
| Cadmium contaminant found: | Not reported |
| Chromium contaminant found: | Not reported |
| Copper contaminant found: | Not reported |
| Iron contaminant found: | Not reported |
| Mercury contaminant found: | Y |
| Nickel contaminant found: | Not reported |
| No contaminant found: | Not reported |
| Pesticides contaminant found: | Not reported |
| Selenium contaminant found: | Not reported |
| SVOCs contaminant found: | Not reported |
| Unknown contaminant found: | Not reported |
| Future Use: Multistory | 0 |
| Media affected Bluiding Material: | Not reported |
| Media affected indoor air: | Not reported |
| Building material media cleaned up: | Not reported |
| Indoor air media cleaned up: | Not reported |

**BRLF 08 - RAINIER COURT III (Continued)** **1016951976**

| | |
|---|---|
| Unknown media cleaned up: | Not reported |
| Past Use: Multistory | Not reported |
| | |
| Recipient name: | Washington Department of Commerce |
| Grant type: | BCRLF |
| Property name: | BRLF 08 - RAINIER COURT III |
| Property #: | Not reported |
| Parcel size: | .75 |
| Property Description: | Prior to 1950, the Rainier Court site was used as an illegal garbage dump. During the 1950s, the site was used for a a variety of commercial and industrial uses. Uses included welding, storage and salvage. In 1961 a warehouse was built on the site. It was used as storage until 2005. SEED acquired the property in 1999. In 2006 they demolished the warehouse. They retained the concrete slab floor and used it for parking. |
| Latitude: | 47.571271 |
| Longitude: | -122.290467 |
| HCM label: | Address Matching-House Number |
| Map scale: | Not reported |
| Point of reference: | Entrance Point of a Facility or Station |
| Datum: | North American Datum of 1983 |
| ACRES property ID: | 173057 |
| Start date: | 01-MAY-12 |
| Completed date: | Not reported |
| Acres cleaned up: | Not reported |
| Cleanup funding: | 20000 |
| Cleanup funding source: | Cost Share |
| Assessment funding: | Not reported |
| Assessment funding source: | Not reported |
| Redevelopment funding: | 3023880 |
| Redev. funding source: | Local Funding |
| Redev. funding entity name: | Seattle Levy |
| Redevelopment start date: | 01-MAR-14 |
| Assessment funding entity: | Not reported |
| Cleanup funding entity: | SEED |
| Grant type: | H |
| Accomplishment type: | Not reported |
| Accomplishment count: | 0 |
| Cooperative agreement #: | 97067501 |
| Ownership entity: | Not reported |
| Current owner: | Southeast Effective Development |
| Did owner change: | N |
| Cleanup required: | Yes |
| Video available: | No |
| Photo available: | Yes |
| Institutional controls required: | U |
| IC Category proprietary controls: | Not reported |
| IC cat. info. devices: | Not reported |
| IC cat. gov. controls: | Not reported |
| IC cat. enforcement permit tools: | Not reported |
| IC in place date: | Not reported |
| IC in place: | Not reported |
| State/tribal program date: | 13-JUN-01 |
| State/tribal program ID: | 62285426 |
| State/tribal NFA date: | Not reported |
| Air contaminated: | Not reported |
| Air cleaned: | Not reported |

**BRLF 08 - RAINIER COURT III (Continued)** **1016951976**

| | |
|---|---|
| Asbestos found: | Not reported |
| Asbestos cleaned: | Not reported |
| Controled substance found: | Not reported |
| Controled substance cleaned: | Not reported |
| Drinking water affected: | Not reported |
| Drinking water cleaned: | Not reported |
| Groundwater affected: | Not reported |
| Groundwater cleaned: | Not reported |
| Lead contaminant found: | Y |
| Lead cleaned up: | Y |
| No media affected: | Not reported |
| Unknown media affected: | Not reported |
| Other cleaned up: | Not reported |
| Other metals found: | Y |
| Other metals cleaned: | Y |
| Other contaminants found: | Not reported |
| Other contams found description: | Not reported |
| PAHs found: | Not reported |
| PAHs cleaned up: | Not reported |
| PCBs found: | Not reported |
| PCBs cleaned up: | Not reported |
| Petro products found: | Not reported |
| Petro products cleaned: | Not reported |
| Sediments found: | Not reported |
| Sediments cleaned: | Not reported |
| Soil affected: | Y |
| Soil cleaned up: | Y |
| Surface water cleaned: | Not reported |
| VOCs found: | Not reported |
| VOCs cleaned: | Not reported |
| Cleanup other description: | Not reported |
| Num. of cleanup and re-dev. jobs: | 0 |
| Past use greenspace acreage: | Not reported |
| Past use residential acreage: | Not reported |
| Past use commercial acreage: | .75 |
| Past use industrial acreage: | Not reported |
| Future use greenspace acreage: | Not reported |
| Future use residential acreage: | .75 |
| Future use commercial acreage: | Not reported |
| Future use industrial acreage: | Not reported |
| Greenspace acreage and type: | Not reported |
| Superfund Fed. landowner flag: | Not reported |
| Arsenic cleaned up: | Y |
| Cadmium cleaned up: | Not reported |
| Chromium cleaned up: | Not reported |
| Copper cleaned up: | Not reported |
| Iron cleaned up: | Not reported |
| mercury cleaned up: | Y |
| nickel cleaned up: | Not reported |
| No clean up: | Not reported |
| Pesticides cleaned up: | Not reported |
| Selenium cleaned up: | Not reported |
| SVOCs cleaned up: | Not reported |
| Unknown clean up: | Not reported |
| Arsenic contaminant found: | Y |
| Cadmium contaminant found: | Not reported |
| Chromium contaminant found: | Not reported |

**BRLF 08 - RAINIER COURT III (Continued)** **1016951976**

| | |
|---|---|
| Copper contaminant found: | Not reported |
| Iron contaminant found: | Not reported |
| Mercury contaminant found: | Y |
| Nickel contaminant found: | Not reported |
| No contaminant found: | Not reported |
| Pesticides contaminant found: | Not reported |
| Selenium contaminant found: | Not reported |
| SVOCs contaminant found: | Not reported |
| Unknown contaminant found: | Not reported |
| Future Use: Multistory | 0 |
| Media affected Bluiding Material: | Not reported |
| Media affected indoor air: | Not reported |
| Building material media cleaned up: | Not reported |
| Indoor air media cleaned up: | Not reported |
| Unknown media cleaned up: | Not reported |
| Past Use: Multistory | Not reported |

| | |
|---|---|
| Recipient name: | Washington Department of Commerce |
| Grant type: | BCRLF |
| Property name: | BRLF 08 - RAINIER COURT III |
| Property #: | Not reported |
| Parcel size: | .75 |
| Property Description: | Prior to 1950, the Rainier Court site was used as an illegal garbage dump. During the 1950s, the site was used for a a variety of commercial and industrial uses. Uses included welding, storage and salvage. In 1961 a warehouse was built on the site. It was used as storage until 2005. SEED acquired the property in 1999. In 2006 they demolished the warehouse. They retained the concrete slab floor and used it for parking. |
| Latitude: | 47.571271 |
| Longitude: | -122.290467 |
| HCM label: | Address Matching-House Number |
| Map scale: | Not reported |
| Point of reference: | Entrance Point of a Facility or Station |
| Datum: | North American Datum of 1983 |
| ACRES property ID: | 173057 |
| Start date: | 01-MAY-12 |
| Completed date: | Not reported |
| Acres cleaned up: | Not reported |
| Cleanup funding: | 20000 |
| Cleanup funding source: | Cost Share |
| Assessment funding: | Not reported |
| Assessment funding source: | Not reported |
| Redevelopment funding: | 2332790 |
| Redev. funding source: | Private/Other Funding |
| Redev. funding entity name: | Owner Equity |
| Redevelopment start date: | 01-MAR-14 |
| Assessment funding entity: | Not reported |
| Cleanup funding entity: | SEED |
| Grant type: | H |
| Accomplishment type: | Not reported |
| Accomplishment count: | 0 |
| Cooperative agreement #: | 97067501 |
| Ownership entity: | Not reported |
| Current owner: | Southeast Effective Development |
| Did owner change: | N |
| Cleanup required: | Yes |

**BRLF 08 - RAINIER COURT III (Continued)** **1016951976**

| | |
|---|---|
| Video available: | No |
| Photo available: | Yes |
| Institutional controls required: | U |
| IC Category proprietary controls: | Not reported |
| IC cat. info. devices: | Not reported |
| IC cat. gov. controls: | Not reported |
| IC cat. enforcement permit tools: | Not reported |
| IC in place date: | Not reported |
| IC in place: | Not reported |
| State/tribal program date: | 13-JUN-01 |
| State/tribal program ID: | 62285426 |
| State/tribal NFA date: | Not reported |
| Air contaminated: | Not reported |
| Air cleaned: | Not reported |
| Asbestos found: | Not reported |
| Asbestos cleaned: | Not reported |
| Controled substance found: | Not reported |
| Controled substance cleaned: | Not reported |
| Drinking water affected: | Not reported |
| Drinking water cleaned: | Not reported |
| Groundwater affected: | Not reported |
| Groundwater cleaned: | Not reported |
| Lead contaminant found: | Y |
| Lead cleaned up: | Y |
| No media affected: | Not reported |
| Unknown media affected: | Not reported |
| Other cleaned up: | Not reported |
| Other metals found: | Y |
| Other metals cleaned: | Y |
| Other contaminants found: | Not reported |
| Other contams found description: | Not reported |
| PAHs found: | Not reported |
| PAHs cleaned up: | Not reported |
| PCBs found: | Not reported |
| PCBs cleaned up: | Not reported |
| Petro products found: | Not reported |
| Petro products cleaned: | Not reported |
| Sediments found: | Not reported |
| Sediments cleaned: | Not reported |
| Soil affected: | Y |
| Soil cleaned up: | Y |
| Surface water cleaned: | Not reported |
| VOCs found: | Not reported |
| VOCs cleaned: | Not reported |
| Cleanup other description: | Not reported |
| Num. of cleanup and re-dev. jobs: | 0 |
| Past use greenspace acreage: | Not reported |
| Past use residential acreage: | Not reported |
| Past use commercial acreage: | .75 |
| Past use industrial acreage: | Not reported |
| Future use greenspace acreage: | Not reported |
| Future use residential acreage: | .75 |
| Future use commercial acreage: | Not reported |
| Future use industrial acreage: | Not reported |
| Greenspace acreage and type: | Not reported |
| Superfund Fed. landowner flag: | Not reported |
| Arsenic cleaned up: | Y |

**BRLF 08 - RAINIER COURT III (Continued)** **1016951976**

| | |
|---|---|
| Cadmium cleaned up: | Not reported |
| Chromium cleaned up: | Not reported |
| Copper cleaned up: | Not reported |
| Iron cleaned up: | Not reported |
| mercury cleaned up: | Y |
| nickel cleaned up: | Not reported |
| No clean up: | Not reported |
| Pesticides cleaned up: | Not reported |
| Selenium cleaned up: | Not reported |
| SVOCs cleaned up: | Not reported |
| Unknown clean up: | Not reported |
| Arsenic contaminant found: | Y |
| Cadmium contaminant found: | Not reported |
| Chromium contaminant found: | Not reported |
| Copper contaminant found: | Not reported |
| Iron contaminant found: | Not reported |
| Mercury contaminant found: | Y |
| Nickel contaminant found: | Not reported |
| No contaminant found: | Not reported |
| Pesticides contaminant found: | Not reported |
| Selenium contaminant found: | Not reported |
| SVOCs contaminant found: | Not reported |
| Unknown contaminant found: | Not reported |
| Future Use: Multistory | 0 |
| Media affected Bluiding Material: | Not reported |
| Media affected indoor air: | Not reported |
| Building material media cleaned up: | Not reported |
| Indoor air media cleaned up: | Not reported |
| Unknown media cleaned up: | Not reported |
| Past Use: Multistory | Not reported |

| | |
|---|---|
| Recipient name: | Washington Department of Commerce |
| Grant type: | BCRLF |
| Property name: | BRLF 08 - RAINIER COURT III |
| Property #: | Not reported |
| Parcel size: | .75 |
| Property Description: | Prior to 1950, the Rainier Court site was used as an illegal garbage dump. During the 1950s, the site was used for a a variety of commercial and industrial uses. Uses included welding, storage and salvage. In 1961 a warehouse was built on the site. It was used as storage until 2005. SEED acquired the property in 1999. In 2006 they demolished the warehouse. They retained the concrete slab floor and used it for parking. |
| Latitude: | 47.571271 |
| Longitude: | -122.290467 |
| HCM label: | Address Matching-House Number |
| Map scale: | Not reported |
| Point of reference: | Entrance Point of a Facility or Station |
| Datum: | North American Datum of 1983 |
| ACRES property ID: | 173057 |
| Start date: | 01-MAY-12 |
| Completed date: | Not reported |
| Acres cleaned up: | Not reported |
| Cleanup funding: | 20000 |
| Cleanup funding source: | Cost Share |
| Assessment funding: | Not reported |
| Assessment funding source: | Not reported |

**BRLF 08 - RAINIER COURT III (Continued)** **1016951976**

| | |
|---|---|
| Redevelopment funding: | 8971977 |
| Redev. funding source: | Private/Other Funding |
| Redev. funding entity name: | WSHFC Bond |
| Redevelopment start date: | 01-MAR-14 |
| Assessment funding entity: | Not reported |
| Cleanup funding entity: | SEED |
| Grant type: | H |
| Accomplishment type: | Not reported |
| Accomplishment count: | 0 |
| Cooperative agreement #: | 97067501 |
| Ownership entity: | Not reported |
| Current owner: | Southeast Effective Development |
| Did owner change: | N |
| Cleanup required: | Yes |
| Video available: | No |
| Photo available: | Yes |
| Institutional controls required: | U |
| IC Category proprietary controls: | Not reported |
| IC cat. info. devices: | Not reported |
| IC cat. gov. controls: | Not reported |
| IC cat. enforcement permit tools: | Not reported |
| IC in place date: | Not reported |
| IC in place: | Not reported |
| State/tribal program date: | 13-JUN-01 |
| State/tribal program ID: | 62285426 |
| State/tribal NFA date: | Not reported |
| Air contaminated: | Not reported |
| Air cleaned: | Not reported |
| Asbestos found: | Not reported |
| Asbestos cleaned: | Not reported |
| Controled substance found: | Not reported |
| Controled substance cleaned: | Not reported |
| Drinking water affected: | Not reported |
| Drinking water cleaned: | Not reported |
| Groundwater affected: | Not reported |
| Groundwater cleaned: | Not reported |
| Lead contaminant found: | Y |
| Lead cleaned up: | Y |
| No media affected: | Not reported |
| Unknown media affected: | Not reported |
| Other cleaned up: | Not reported |
| Other metals found: | Y |
| Other metals cleaned: | Y |
| Other contaminants found: | Not reported |
| Other contams found description: | Not reported |
| PAHs found: | Not reported |
| PAHs cleaned up: | Not reported |
| PCBs found: | Not reported |
| PCBs cleaned up: | Not reported |
| Petro products found: | Not reported |
| Petro products cleaned: | Not reported |
| Sediments found: | Not reported |
| Sediments cleaned: | Not reported |
| Soil affected: | Y |
| Soil cleaned up: | Y |
| Surface water cleaned: | Not reported |
| VOCs found: | Not reported |

**BRLF 08 - RAINIER COURT III (Continued)** **1016951976**

| | |
|---|---|
| VOCs cleaned: | Not reported |
| Cleanup other description: | Not reported |
| Num. of cleanup and re-dev. jobs: | 0 |
| Past use greenspace acreage: | Not reported |
| Past use residential acreage: | Not reported |
| Past use commercial acreage: | .75 |
| Past use industrial acreage: | Not reported |
| Future use greenspace acreage: | Not reported |
| Future use residential acreage: | .75 |
| Future use commercial acreage: | Not reported |
| Future use industrial acreage: | Not reported |
| Greenspace acreage and type: | Not reported |
| Superfund Fed. landowner flag: | Not reported |
| Arsenic cleaned up: | Y |
| Cadmium cleaned up: | Not reported |
| Chromium cleaned up: | Not reported |
| Copper cleaned up: | Not reported |
| Iron cleaned up: | Not reported |
| mercury cleaned up: | Y |
| nickel cleaned up: | Not reported |
| No clean up: | Not reported |
| Pesticides cleaned up: | Not reported |
| Selenium cleaned up: | Not reported |
| SVOCs cleaned up: | Not reported |
| Unknown clean up: | Not reported |
| Arsenic contaminant found: | Y |
| Cadmium contaminant found: | Not reported |
| Chromium contaminant found: | Not reported |
| Copper contaminant found: | Not reported |
| Iron contaminant found: | Not reported |
| Mercury contaminant found: | Y |
| Nickel contaminant found: | Not reported |
| No contaminant found: | Not reported |
| Pesticides contaminant found: | Not reported |
| Selenium contaminant found: | Not reported |
| SVOCs contaminant found: | Not reported |
| Unknown contaminant found: | Not reported |
| Future Use: Multistory | 0 |
| Media affected Bluiding Material: | Not reported |
| Media affected indoor air: | Not reported |
| Building material media cleaned up: | Not reported |
| Indoor air media cleaned up: | Not reported |
| Unknown media cleaned up: | Not reported |
| Past Use: Multistory | Not reported |

| | |
|---|---|
| Recipient name: | Washington Department of Commerce |
| Grant type: | BCRLF |
| Property name: | BRLF 08 - RAINIER COURT III |
| Property #: | Not reported |
| Parcel size: | .75 |
| Property Description: | Prior to 1950, the Rainier Court site was used as an illegal garbage dump. During the 1950s, the site was used for a a variety of commercial and industrial uses. Uses included welding, storage and salvage. In 1961 a warehouse was built on the site. It was used as storage until 2005. SEED acquired the property in 1999. In 2006 they demolished the warehouse. They retained the concrete slab floor and used it for parking. |

**BRLF 08 - RAINIER COURT III (Continued)** **1016951976**

| | |
|---|---|
| Latitude: | 47.571271 |
| Longitude: | -122.290467 |
| HCM label: | Address Matching-House Number |
| Map scale: | Not reported |
| Point of reference: | Entrance Point of a Facility or Station |
| Datum: | North American Datum of 1983 |
| ACRES property ID: | 173057 |
| Start date: | 01-MAY-12 |
| Completed date: | Not reported |
| Acres cleaned up: | Not reported |
| Cleanup funding: | 140000 |
| Cleanup funding source: | Other Federal Funding |
| Assessment funding: | Not reported |
| Assessment funding source: | Not reported |
| Redevelopment funding: | 367598 |
| Redev. funding source: | Local Funding |
| Redev. funding entity name: | Deferred Utility Fees |
| Redevelopment start date: | 01-MAR-14 |
| Assessment funding entity: | Not reported |
| Cleanup funding entity: | ARRA Subgrant |
| Grant type: | H |
| Accomplishment type: | Not reported |
| Accomplishment count: | 0 |
| Cooperative agreement #: | 97067501 |
| Ownership entity: | Not reported |
| Current owner: | Southeast Effective Development |
| Did owner change: | N |
| Cleanup required: | Yes |
| Video available: | No |
| Photo available: | Yes |
| Institutional controls required: | U |
| IC Category proprietary controls: | Not reported |
| IC cat. info. devices: | Not reported |
| IC cat. gov. controls: | Not reported |
| IC cat. enforcement permit tools: | Not reported |
| IC in place date: | Not reported |
| IC in place: | Not reported |
| State/tribal program date: | 13-JUN-01 |
| State/tribal program ID: | 62285426 |
| State/tribal NFA date: | Not reported |
| Air contaminated: | Not reported |
| Air cleaned: | Not reported |
| Asbestos found: | Not reported |
| Asbestos cleaned: | Not reported |
| Controled substance found: | Not reported |
| Controled substance cleaned: | Not reported |
| Drinking water affected: | Not reported |
| Drinking water cleaned: | Not reported |
| Groundwater affected: | Not reported |
| Groundwater cleaned: | Not reported |
| Lead contaminant found: | Y |
| Lead cleaned up: | Y |
| No media affected: | Not reported |
| Unknown media affected: | Not reported |
| Other cleaned up: | Not reported |
| Other metals found: | Y |
| Other metals cleaned: | Y |

**BRLF 08 - RAINIER COURT III (Continued)** **1016951976**

| | |
|---|---|
| Other contaminants found: | Not reported |
| Other contams found description: | Not reported |
| PAHs found: | Not reported |
| PAHs cleaned up: | Not reported |
| PCBs found: | Not reported |
| PCBs cleaned up: | Not reported |
| Petro products found: | Not reported |
| Petro products cleaned: | Not reported |
| Sediments found: | Not reported |
| Sediments cleaned: | Not reported |
| Soil affected: | Y |
| Soil cleaned up: | Y |
| Surface water cleaned: | Not reported |
| VOCs found: | Not reported |
| VOCs cleaned: | Not reported |
| Cleanup other description: | Not reported |
| Num. of cleanup and re-dev. jobs: | 0 |
| Past use greenspace acreage: | Not reported |
| Past use residential acreage: | Not reported |
| Past use commercial acreage: | .75 |
| Past use industrial acreage: | Not reported |
| Future use greenspace acreage: | Not reported |
| Future use residential acreage: | .75 |
| Future use commercial acreage: | Not reported |
| Future use industrial acreage: | Not reported |
| Greenspace acreage and type: | Not reported |
| Superfund Fed. landowner flag: | Not reported |
| Arsenic cleaned up: | Y |
| Cadmium cleaned up: | Not reported |
| Chromium cleaned up: | Not reported |
| Copper cleaned up: | Not reported |
| Iron cleaned up: | Not reported |
| mercury cleaned up: | Y |
| nickel cleaned up: | Not reported |
| No clean up: | Not reported |
| Pesticides cleaned up: | Not reported |
| Selenium cleaned up: | Not reported |
| SVOCs cleaned up: | Not reported |
| Unknown clean up: | Not reported |
| Arsenic contaminant found: | Y |
| Cadmium contaminant found: | Not reported |
| Chromium contaminant found: | Not reported |
| Copper contaminant found: | Not reported |
| Iron contaminant found: | Not reported |
| Mercury contaminant found: | Y |
| Nickel contaminant found: | Not reported |
| No contaminant found: | Not reported |
| Pesticides contaminant found: | Not reported |
| Selenium contaminant found: | Not reported |
| SVOCs contaminant found: | Not reported |
| Unknown contaminant found: | Not reported |
| Future Use: Multistory | 0 |
| Media affected Bluiding Material: | Not reported |
| Media affected indoor air: | Not reported |
| Building material media cleaned up: | Not reported |
| Indoor air media cleaned up: | Not reported |
| Unknown media cleaned up: | Not reported |

**BRLF 08 - RAINIER COURT III (Continued)** **1016951976**

| | |
|---|---|
| Past Use: Multistory | Not reported |
| Recipient name: | Washington Department of Commerce |
| Grant type: | BCRLF |
| Property name: | BRLF 08 - RAINIER COURT III |
| Property #: | Not reported |
| Parcel size: | .75 |
| Property Description: | Prior to 1950, the Rainier Court site was used as an illegal garbage dump. During the 1950s, the site was used for a a variety of commercial and industrial uses. Uses included welding, storage and salvage. In 1961 a warehouse was built on the site. It was used as storage until 2005. SEED acquired the property in 1999. In 2006 they demolished the warehouse. They retained the concrete slab floor and used it for parking. |
| Latitude: | 47.571271 |
| Longitude: | -122.290467 |
| HCM label: | Address Matching-House Number |
| Map scale: | Not reported |
| Point of reference: | Entrance Point of a Facility or Station |
| Datum: | North American Datum of 1983 |
| ACRES property ID: | 173057 |
| Start date: | 01-MAY-12 |
| Completed date: | Not reported |
| Acres cleaned up: | Not reported |
| Cleanup funding: | 140000 |
| Cleanup funding source: | Other Federal Funding |
| Assessment funding: | Not reported |
| Assessment funding source: | Not reported |
| Redevelopment funding: | 3023880 |
| Redev. funding source: | Local Funding |
| Redev. funding entity name: | Seattle Levy |
| Redevelopment start date: | 01-MAR-14 |
| Assessment funding entity: | Not reported |
| Cleanup funding entity: | ARRA Subgrant |
| Grant type: | H |
| Accomplishment type: | Not reported |
| Accomplishment count: | 0 |
| Cooperative agreement #: | 97067501 |
| Ownership entity: | Not reported |
| Current owner: | Southeast Effective Development |
| Did owner change: | N |
| Cleanup required: | Yes |
| Video available: | No |
| Photo available: | Yes |
| Institutional controls required: | U |
| IC Category proprietary controls: | Not reported |
| IC cat. info. devices: | Not reported |
| IC cat. gov. controls: | Not reported |
| IC cat. enforcement permit tools: | Not reported |
| IC in place date: | Not reported |
| IC in place: | Not reported |
| State/tribal program date: | 13-JUN-01 |
| State/tribal program ID: | 62285426 |
| State/tribal NFA date: | Not reported |
| Air contaminated: | Not reported |
| Air cleaned: | Not reported |
| Asbestos found: | Not reported |

**BRLF 08 - RAINIER COURT III (Continued)** **1016951976**

| | |
|---|---|
| Asbestos cleaned: | Not reported |
| Controled substance found: | Not reported |
| Controled substance cleaned: | Not reported |
| Drinking water affected: | Not reported |
| Drinking water cleaned: | Not reported |
| Groundwater affected: | Not reported |
| Groundwater cleaned: | Not reported |
| Lead contaminant found: | Y |
| Lead cleaned up: | Y |
| No media affected: | Not reported |
| Unknown media affected: | Not reported |
| Other cleaned up: | Not reported |
| Other metals found: | Y |
| Other metals cleaned: | Y |
| Other contaminants found: | Not reported |
| Other contams found description: | Not reported |
| PAHs found: | Not reported |
| PAHs cleaned up: | Not reported |
| PCBs found: | Not reported |
| PCBs cleaned up: | Not reported |
| Petro products found: | Not reported |
| Petro products cleaned: | Not reported |
| Sediments found: | Not reported |
| Sediments cleaned: | Not reported |
| Soil affected: | Y |
| Soil cleaned up: | Y |
| Surface water cleaned: | Not reported |
| VOCs found: | Not reported |
| VOCs cleaned: | Not reported |
| Cleanup other description: | Not reported |
| Num. of cleanup and re-dev. jobs: | 0 |
| Past use greenspace acreage: | Not reported |
| Past use residential acreage: | Not reported |
| Past use commercial acreage: | .75 |
| Past use industrial acreage: | Not reported |
| Future use greenspace acreage: | Not reported |
| Future use residential acreage: | .75 |
| Future use commercial acreage: | Not reported |
| Future use industrial acreage: | Not reported |
| Greenspace acreage and type: | Not reported |
| Superfund Fed. landowner flag: | Not reported |
| Arsenic cleaned up: | Y |
| Cadmium cleaned up: | Not reported |
| Chromium cleaned up: | Not reported |
| Copper cleaned up: | Not reported |
| Iron cleaned up: | Not reported |
| mercury cleaned up: | Y |
| nickel cleaned up: | Not reported |
| No clean up: | Not reported |
| Pesticides cleaned up: | Not reported |
| Selenium cleaned up: | Not reported |
| SVOCs cleaned up: | Not reported |
| Unknown clean up: | Not reported |
| Arsenic contaminant found: | Y |
| Cadmium contaminant found: | Not reported |
| Chromium contaminant found: | Not reported |
| Copper contaminant found: | Not reported |

**BRLF 08 - RAINIER COURT III (Continued)** **1016951976**

| | |
|---|---|
| Iron contaminant found: | Not reported |
| Mercury contaminant found: | Y |
| Nickel contaminant found: | Not reported |
| No contaminant found: | Not reported |
| Pesticides contaminant found: | Not reported |
| Selenium contaminant found: | Not reported |
| SVOCs contaminant found: | Not reported |
| Unknown contaminant found: | Not reported |
| Future Use: Multistory | 0 |
| Media affected Bluiding Material: | Not reported |
| Media affected indoor air: | Not reported |
| Building material media cleaned up: | Not reported |
| Indoor air media cleaned up: | Not reported |
| Unknown media cleaned up: | Not reported |
| Past Use: Multistory | Not reported |
| | |
| Recipient name: | Washington Department of Commerce |
| Grant type: | BCRLF |
| Property name: | BRLF 08 - RAINIER COURT III |
| Property #: | Not reported |
| Parcel size: | .75 |
| Property Description: | Prior to 1950, the Rainier Court site was used as an illegal garbage dump. During the 1950s, the site was used for a a variety of commercial and industrial uses. Uses included welding, storage and salvage. In 1961 a warehouse was built on the site. It was used as storage until 2005. SEED acquired the property in 1999. In 2006 they demolished the warehouse. They retained the concrete slab floor and used it for parking. |
| Latitude: | 47.571271 |
| Longitude: | -122.290467 |
| HCM label: | Address Matching-House Number |
| Map scale: | Not reported |
| Point of reference: | Entrance Point of a Facility or Station |
| Datum: | North American Datum of 1983 |
| ACRES property ID: | 173057 |
| Start date: | 01-MAY-12 |
| Completed date: | Not reported |
| Acres cleaned up: | Not reported |
| Cleanup funding: | 140000 |
| Cleanup funding source: | Other Federal Funding |
| Assessment funding: | Not reported |
| Assessment funding source: | Not reported |
| Redevelopment funding: | 2332790 |
| Redev. funding source: | Private/Other Funding |
| Redev. funding entity name: | Owner Equity |
| Redevelopment start date: | 01-MAR-14 |
| Assessment funding entity: | Not reported |
| Cleanup funding entity: | ARRA Subgrant |
| Grant type: | H |
| Accomplishment type: | Not reported |
| Accomplishment count: | 0 |
| Cooperative agreement #: | 97067501 |
| Ownership entity: | Not reported |
| Current owner: | Southeast Effective Development |
| Did owner change: | N |
| Cleanup required: | Yes |
| Video available: | No |

**BRLF 08 - RAINIER COURT III (Continued)** **1016951976**

| | |
|---|---|
| Photo available: | Yes |
| Institutional controls required: | U |
| IC Category proprietary controls: | Not reported |
| IC cat. info. devices: | Not reported |
| IC cat. gov. controls: | Not reported |
| IC cat. enforcement permit tools: | Not reported |
| IC in place date: | Not reported |
| IC in place: | Not reported |
| State/tribal program date: | 13-JUN-01 |
| State/tribal program ID: | 62285426 |
| State/tribal NFA date: | Not reported |
| Air contaminated: | Not reported |
| Air cleaned: | Not reported |
| Asbestos found: | Not reported |
| Asbestos cleaned: | Not reported |
| Controled substance found: | Not reported |
| Controled substance cleaned: | Not reported |
| Drinking water affected: | Not reported |
| Drinking water cleaned: | Not reported |
| Groundwater affected: | Not reported |
| Groundwater cleaned: | Not reported |
| Lead contaminant found: | Y |
| Lead cleaned up: | Y |
| No media affected: | Not reported |
| Unknown media affected: | Not reported |
| Other cleaned up: | Not reported |
| Other metals found: | Y |
| Other metals cleaned: | Y |
| Other contaminants found: | Not reported |
| Other contams found description: | Not reported |
| PAHs found: | Not reported |
| PAHs cleaned up: | Not reported |
| PCBs found: | Not reported |
| PCBs cleaned up: | Not reported |
| Petro products found: | Not reported |
| Petro products cleaned: | Not reported |
| Sediments found: | Not reported |
| Sediments cleaned: | Not reported |
| Soil affected: | Y |
| Soil cleaned up: | Y |
| Surface water cleaned: | Not reported |
| VOCs found: | Not reported |
| VOCs cleaned: | Not reported |
| Cleanup other description: | Not reported |
| Num. of cleanup and re-dev. jobs: | 0 |
| Past use greenspace acreage: | Not reported |
| Past use residential acreage: | Not reported |
| Past use commercial acreage: | .75 |
| Past use industrial acreage: | Not reported |
| Future use greenspace acreage: | Not reported |
| Future use residential acreage: | .75 |
| Future use commercial acreage: | Not reported |
| Future use industrial acreage: | Not reported |
| Greenspace acreage and type: | Not reported |
| Superfund Fed. landowner flag: | Not reported |
| Arsenic cleaned up: | Y |
| Cadmium cleaned up: | Not reported |

**BRLF 08 - RAINIER COURT III (Continued)** **1016951976**

| | |
|---|---|
| Chromium cleaned up: | Not reported |
| Copper cleaned up: | Not reported |
| Iron cleaned up: | Not reported |
| mercury cleaned up: | Y |
| nickel cleaned up: | Not reported |
| No clean up: | Not reported |
| Pesticides cleaned up: | Not reported |
| Selenium cleaned up: | Not reported |
| SVOCs cleaned up: | Not reported |
| Unknown clean up: | Not reported |
| Arsenic contaminant found: | Y |
| Cadmium contaminant found: | Not reported |
| Chromium contaminant found: | Not reported |
| Copper contaminant found: | Not reported |
| Iron contaminant found: | Not reported |
| Mercury contaminant found: | Y |
| Nickel contaminant found: | Not reported |
| No contaminant found: | Not reported |
| Pesticides contaminant found: | Not reported |
| Selenium contaminant found: | Not reported |
| SVOCs contaminant found: | Not reported |
| Unknown contaminant found: | Not reported |
| Future Use: Multistory | 0 |
| Media affected Bluiding Material: | Not reported |
| Media affected indoor air: | Not reported |
| Building material media cleaned up: | Not reported |
| Indoor air media cleaned up: | Not reported |
| Unknown media cleaned up: | Not reported |
| Past Use: Multistory | Not reported |

| | |
|---|---|
| Recipient name: | Washington Department of Commerce |
| Grant type: | BCRLF |
| Property name: | BRLF 08 - RAINIER COURT III |
| Property #: | Not reported |
| Parcel size: | .75 |
| Property Description: | Prior to 1950, the Rainier Court site was used as an illegal garbage dump. During the 1950s, the site was used for a a variety of commercial and industrial uses. Uses included welding, storage and salvage. In 1961 a warehouse was built on the site. It was used as storage until 2005. SEED acquired the property in 1999. In 2006 they demolished the warehouse. They retained the concrete slab floor and used it for parking. |
| Latitude: | 47.571271 |
| Longitude: | -122.290467 |
| HCM label: | Address Matching-House Number |
| Map scale: | Not reported |
| Point of reference: | Entrance Point of a Facility or Station |
| Datum: | North American Datum of 1983 |
| ACRES property ID: | 173057 |
| Start date: | 01-MAY-12 |
| Completed date: | Not reported |
| Acres cleaned up: | Not reported |
| Cleanup funding: | 140000 |
| Cleanup funding source: | Other Federal Funding |
| Assessment funding: | Not reported |
| Assessment funding source: | Not reported |
| Redevelopment funding: | 8971977 |

**BRLF 08 - RAINIER COURT III (Continued)** **1016951976**

| | |
|---|---|
| Redev. funding source: | Private/Other Funding |
| Redev. funding entity name: | WSHFC Bond |
| Redevelopment start date: | 01-MAR-14 |
| Assessment funding entity: | Not reported |
| Cleanup funding entity: | ARRA Subgrant |
| Grant type: | H |
| Accomplishment type: | Not reported |
| Accomplishment count: | 0 |
| Cooperative agreement #: | 97067501 |
| Ownership entity: | Not reported |
| Current owner: | Southeast Effective Development |
| Did owner change: | N |
| Cleanup required: | Yes |
| Video available: | No |
| Photo available: | Yes |
| Institutional controls required: | U |
| IC Category proprietary controls: | Not reported |
| IC cat. info. devices: | Not reported |
| IC cat. gov. controls: | Not reported |
| IC cat. enforcement permit tools: | Not reported |
| IC in place date: | Not reported |
| IC in place: | Not reported |
| State/tribal program date: | 13-JUN-01 |
| State/tribal program ID: | 62285426 |
| State/tribal NFA date: | Not reported |
| Air contaminated: | Not reported |
| Air cleaned: | Not reported |
| Asbestos found: | Not reported |
| Asbestos cleaned: | Not reported |
| Controled substance found: | Not reported |
| Controled substance cleaned: | Not reported |
| Drinking water affected: | Not reported |
| Drinking water cleaned: | Not reported |
| Groundwater affected: | Not reported |
| Groundwater cleaned: | Not reported |
| Lead contaminant found: | Y |
| Lead cleaned up: | Y |
| No media affected: | Not reported |
| Unknown media affected: | Not reported |
| Other cleaned up: | Not reported |
| Other metals found: | Y |
| Other metals cleaned: | Y |
| Other contaminants found: | Not reported |
| Other contams found description: | Not reported |
| PAHs found: | Not reported |
| PAHs cleaned up: | Not reported |
| PCBs found: | Not reported |
| PCBs cleaned up: | Not reported |
| Petro products found: | Not reported |
| Petro products cleaned: | Not reported |
| Sediments found: | Not reported |
| Sediments cleaned: | Not reported |
| Soil affected: | Y |
| Soil cleaned up: | Y |
| Surface water cleaned: | Not reported |
| VOCs found: | Not reported |
| VOCs cleaned: | Not reported |

**BRLF 08 - RAINIER COURT III (Continued)** **1016951976**

| | |
|---|---|
| Cleanup other description: | Not reported |
| Num. of cleanup and re-dev. jobs: | 0 |
| Past use greenspace acreage: | Not reported |
| Past use residential acreage: | Not reported |
| Past use commercial acreage: | .75 |
| Past use industrial acreage: | Not reported |
| Future use greenspace acreage: | Not reported |
| Future use residential acreage: | .75 |
| Future use commercial acreage: | Not reported |
| Future use industrial acreage: | Not reported |
| Greenspace acreage and type: | Not reported |
| Superfund Fed. landowner flag: | Not reported |
| Arsenic cleaned up: | Y |
| Cadmium cleaned up: | Not reported |
| Chromium cleaned up: | Not reported |
| Copper cleaned up: | Not reported |
| Iron cleaned up: | Not reported |
| mercury cleaned up: | Y |
| nickel cleaned up: | Not reported |
| No clean up: | Not reported |
| Pesticides cleaned up: | Not reported |
| Selenium cleaned up: | Not reported |
| SVOCs cleaned up: | Not reported |
| Unknown clean up: | Not reported |
| Arsenic contaminant found: | Y |
| Cadmium contaminant found: | Not reported |
| Chromium contaminant found: | Not reported |
| Copper contaminant found: | Not reported |
| Iron contaminant found: | Not reported |
| Mercury contaminant found: | Y |
| Nickel contaminant found: | Not reported |
| No contaminant found: | Not reported |
| Pesticides contaminant found: | Not reported |
| Selenium contaminant found: | Not reported |
| SVOCs contaminant found: | Not reported |
| Unknown contaminant found: | Not reported |
| Future Use: Multistory | 0 |
| Media affected Bluiding Material: | Not reported |
| Media affected indoor air: | Not reported |
| Building material media cleaned up: | Not reported |
| Indoor air media cleaned up: | Not reported |
| Unknown media cleaned up: | Not reported |
| Past Use: Multistory | Not reported |

---

**38**
**WNW**
**1/8-1/4**
**0.175 mi.**
**924 ft.**

**TRIANGLE TRANSMISSION SERVICE**
**3400 EMPIRE WAY S**
**SEATTLE, WA**

**EDR US Hist Auto Stat** **1009369358**
**N/A**

**Relative:**
**Higher**

**Actual:**
**69 ft.**

EDR Historical Auto Stations:

| | |
|---|---|
| Name: | TRIANGLE TRANSMISSION SERVICE |
| Year: | 1966 |
| Type: | AUTOMOBILE REPAIRING |

**J39**
**ESE**
**1/8-1/4**
**0.177 mi.**
**937 ft.**

**RAINIER COURT PHASE IV (THE HOME OWNERSHIP PROJECT**
**3612-3656 34TH AVE. SOUTH**
**SEATTLE, WA 98144**

**Site 2 of 3 in cluster J**

**US BROWNFIELDS** **1010379817**
**N/A**

**Relative:**
**Lower**

**Actual:**
**47 ft.**

US BROWNFIELDS:

| | |
|---|---|
| Recipient name: | King County Department of Natural Resources and Parks |
| Grant type: | Assessment |
| Property name: | RAINIER COURT PHASE IV (THE HOME OWNERSHIP PROJECT |
| Property #: | 3357400005, 025,035,045,055, 065, 075, 080, 085, 095; 9835200150, 170, 190,& 230 |
| Parcel size: | 2.93 |
| Property Description: | Mixed residential and commercial uses, including vehicle maintenance, equipment storage, and welding. |
| Latitude: | 47.5698107 |
| Longitude: | -122.2899296 |
| HCM label: | Interpolation-Map |
| Map scale: | 1:648 |
| Point of reference: | Center of a Facility or Station |
| Datum: | World Geodetic System of 1984 |
| ACRES property ID: | 16244 |
| Start date: | Not reported |
| Completed date: | Not reported |
| Acres cleaned up: | Not reported |
| Cleanup funding: | Not reported |
| Cleanup funding source: | Not reported |
| Assessment funding: | 57733 |
| Assessment funding source: | Other Federal Funding |
| Redevelopment funding: | Not reported |
| Redev. funding source: | Not reported |
| Redev. funding entity name: | Not reported |
| Redevelopment start date: | Not reported |
| Assessment funding entity: | EPA/TBA |
| Cleanup funding entity: | Not reported |
| Grant type: | H |
| Accomplishment type: | Phase II Environmental Assessment |
| Accomplishment count: | 0 |
| Cooperative agreement #: | 97066701 |
| Ownership entity: | Private |
| Current owner: | Rainier Court Associates |
| Did owner change: | N |
| Cleanup required: | Yes |
| Video available: | Not reported |
| Photo available: | Yes |
| Institutional controls required: | Y |
| IC Category proprietary controls: | Y |
| IC cat. info. devices: | Y |
| IC cat. gov. controls: | Not reported |
| IC cat. enforcement permit tools: | Not reported |
| IC in place date: | Not reported |
| IC in place: | No |
| State/tribal program date: | Not reported |
| State/tribal program ID: | Not reported |
| State/tribal NFA date: | Not reported |
| Air contaminated: | Not reported |
| Air cleaned: | Not reported |
| Asbestos found: | Not reported |
| Asbestos cleaned: | Not reported |
| Controled substance found: | Not reported |

**RAINIER COURT PHASE IV (THE HOME OWNERSHIP PROJECT (Continued)** **1010379817**

| | |
|---|---|
| Controled substance cleaned: | Not reported |
| Drinking water affected: | Not reported |
| Drinking water cleaned: | Not reported |
| Groundwater affected: | Y |
| Groundwater cleaned: | Not reported |
| Lead contaminant found: | Y |
| Lead cleaned up: | Not reported |
| No media affected: | Not reported |
| Unknown media affected: | Not reported |
| Other cleaned up: | Not reported |
| Other metals found: | Y |
| Other metals cleaned: | Not reported |
| Other contaminants found: | Not reported |
| Other contams found description: | Not reported |
| PAHs found: | Y |
| PAHs cleaned up: | Not reported |
| PCBs found: | Not reported |
| PCBs cleaned up: | Not reported |
| Petro products found: | Y |
| Petro products cleaned: | Not reported |
| Sediments found: | Not reported |
| Sediments cleaned: | Not reported |
| Soil affected: | Y |
| Soil cleaned up: | Not reported |
| Surface water cleaned: | Not reported |
| VOCs found: | Y |
| VOCs cleaned: | Not reported |
| Cleanup other description: | Not reported |
| Num. of cleanup and re-dev. jobs: | Not reported |
| Past use greenspace acreage: | Not reported |
| Past use residential acreage: | 1.39 |
| Past use commercial acreage: | 1.47 |
| Past use industrial acreage: | Not reported |
| Future use greenspace acreage: | .43 |
| Future use residential acreage: | 2.43 |
| Future use commercial acreage: | Not reported |
| Future use industrial acreage: | Not reported |
| Greenspace acreage and type: | Not reported |
| Superfund Fed. landowner flag: | Not reported |
| Arsenic cleaned up: | Not reported |
| Cadmium cleaned up: | Not reported |
| Chromium cleaned up: | Not reported |
| Copper cleaned up: | Not reported |
| Iron cleaned up: | Not reported |
| mercury cleaned up: | Not reported |
| nickel cleaned up: | Not reported |
| No clean up: | Not reported |
| Pesticides cleaned up: | Not reported |
| Selenium cleaned up: | Not reported |
| SVOCs cleaned up: | Not reported |
| Unknown clean up: | Not reported |
| Arsenic contaminant found: | Not reported |
| Cadmium contaminant found: | Not reported |
| Chromium contaminant found: | Not reported |
| Copper contaminant found: | Not reported |
| Iron contaminant found: | Not reported |
| Mercury contaminant found: | Not reported |

**RAINIER COURT PHASE IV (THE HOME OWNERSHIP PROJECT (Continued)** **1010379817**

| | |
|---|---|
| Nickel contaminant found: | Not reported |
| No contaminant found: | Not reported |
| Pesticides contaminant found: | Not reported |
| Selenium contaminant found: | Not reported |
| SVOCs contaminant found: | Not reported |
| Unknown contaminant found: | Not reported |
| Future Use: Multistory | Not reported |
| Media affected Bluiding Material: | Not reported |
| Media affected indoor air: | Not reported |
| Building material media cleaned up: | Not reported |
| Indoor air media cleaned up: | Not reported |
| Unknown media cleaned up: | Not reported |
| Past Use: Multistory | Not reported |
| | |
| Recipient name: | King County Department of Natural Resources and Parks |
| Grant type: | Assessment |
| Property name: | RAINIER COURT PHASE IV (THE HOME OWNERSHIP PROJECT |
| Property #: | 3357400005, 025,035,045,055, 065, 075, 080, 085, 095; 9835200150, 170, 190,& 230 |
| Parcel size: | 2.93 |
| Property Description: | Mixed residential and commercial uses, including vehicle maintenance, equipment storage, and welding. |
| Latitude: | 47.5698107 |
| Longitude: | -122.2899296 |
| HCM label: | Interpolation-Map |
| Map scale: | 1:648 |
| Point of reference: | Center of a Facility or Station |
| Datum: | World Geodetic System of 1984 |
| ACRES property ID: | 16244 |
| Start date: | Not reported |
| Completed date: | Not reported |
| Acres cleaned up: | Not reported |
| Cleanup funding: | Not reported |
| Cleanup funding source: | Not reported |
| Assessment funding: | 507.5 |
| Assessment funding source: | US EPA - Brownfields Assessment Cooperative Agreement |
| Redevelopment funding: | Not reported |
| Redev. funding source: | Not reported |
| Redev. funding entity name: | Not reported |
| Redevelopment start date: | Not reported |
| Assessment funding entity: | EPA |
| Cleanup funding entity: | Not reported |
| Grant type: | H |
| Accomplishment type: | Phase II Environmental Assessment |
| Accomplishment count: | 0 |
| Cooperative agreement #: | 97066701 |
| Ownership entity: | Private |
| Current owner: | Rainier Court Associates |
| Did owner change: | N |
| Cleanup required: | Yes |
| Video available: | Not reported |
| Photo available: | Yes |
| Institutional controls required: | Y |
| IC Category proprietary controls: | Y |
| IC cat. info. devices: | Y |
| IC cat. gov. controls: | Not reported |
| IC cat. enforcement permit tools: | Not reported |
| IC in place date: | Not reported |

**RAINIER COURT PHASE IV (THE HOME OWNERSHIP PROJECT (Continued)** **1010379817**

| | |
|---|---|
| IC in place: | No |
| State/tribal program date: | Not reported |
| State/tribal program ID: | Not reported |
| State/tribal NFA date: | Not reported |
| Air contaminated: | Not reported |
| Air cleaned: | Not reported |
| Asbestos found: | Not reported |
| Asbestos cleaned: | Not reported |
| Controled substance found: | Not reported |
| Controled substance cleaned: | Not reported |
| Drinking water affected: | Not reported |
| Drinking water cleaned: | Not reported |
| Groundwater affected: | Y |
| Groundwater cleaned: | Not reported |
| Lead contaminant found: | Y |
| Lead cleaned up: | Not reported |
| No media affected: | Not reported |
| Unknown media affected: | Not reported |
| Other cleaned up: | Not reported |
| Other metals found: | Y |
| Other metals cleaned: | Not reported |
| Other contaminants found: | Not reported |
| Other contams found description: | Not reported |
| PAHs found: | Y |
| PAHs cleaned up: | Not reported |
| PCBs found: | Not reported |
| PCBs cleaned up: | Not reported |
| Petro products found: | Y |
| Petro products cleaned: | Not reported |
| Sediments found: | Not reported |
| Sediments cleaned: | Not reported |
| Soil affected: | Y |
| Soil cleaned up: | Not reported |
| Surface water cleaned: | Not reported |
| VOCs found: | Y |
| VOCs cleaned: | Not reported |
| Cleanup other description: | Not reported |
| Num. of cleanup and re-dev. jobs: | Not reported |
| Past use greenspace acreage: | Not reported |
| Past use residential acreage: | 1.39 |
| Past use commercial acreage: | 1.47 |
| Past use industrial acreage: | Not reported |
| Future use greenspace acreage: | .43 |
| Future use residential acreage: | 2.43 |
| Future use commercial acreage: | Not reported |
| Future use industrial acreage: | Not reported |
| Greenspace acreage and type: | Not reported |
| Superfund Fed. landowner flag: | Not reported |
| Arsenic cleaned up: | Not reported |
| Cadmium cleaned up: | Not reported |
| Chromium cleaned up: | Not reported |
| Copper cleaned up: | Not reported |
| Iron cleaned up: | Not reported |
| mercury cleaned up: | Not reported |
| nickel cleaned up: | Not reported |
| No clean up: | Not reported |
| Pesticides cleaned up: | Not reported |

**RAINIER COURT PHASE IV (THE HOME OWNERSHIP PROJECT (Continued)** **1010379817**

| | |
|---|---|
| Selenium cleaned up: | Not reported |
| SVOCs cleaned up: | Not reported |
| Unknown clean up: | Not reported |
| Arsenic contaminant found: | Not reported |
| Cadmium contaminant found: | Not reported |
| Chromium contaminant found: | Not reported |
| Copper contaminant found: | Not reported |
| Iron contaminant found: | Not reported |
| Mercury contaminant found: | Not reported |
| Nickel contaminant found: | Not reported |
| No contaminant found: | Not reported |
| Pesticides contaminant found: | Not reported |
| Selenium contaminant found: | Not reported |
| SVOCs contaminant found: | Not reported |
| Unknown contaminant found: | Not reported |
| Future Use: Multistory | Not reported |
| Media affected Bluiding Material: | Not reported |
| Media affected indoor air: | Not reported |
| Building material media cleaned up: | Not reported |
| Indoor air media cleaned up: | Not reported |
| Unknown media cleaned up: | Not reported |
| Past Use: Multistory | Not reported |

| | |
|---|---|
| Recipient name: | R10 Brownfields TBA (previously Superfund TBA) |
| Grant type: | TBA |
| Property name: | RAINIER COURT PHASE IV (THE HOME OWNERSHIP PROJECT |
| Property #: | 3357400005, 025,035,045,055, 065, 075, 080, 085, 095; 9835200150, 170, 190,& 230 |
| Parcel size: | 2.93 |
| Property Description: | Mixed residential and commercial uses, including vehicle maintenance, equipment storage, and welding. |
| Latitude: | 47.5698107 |
| Longitude: | -122.2899296 |
| HCM label: | Interpolation-Map |
| Map scale: | 1:648 |
| Point of reference: | Center of a Facility or Station |
| Datum: | World Geodetic System of 1984 |
| ACRES property ID: | 16244 |
| Start date: | Not reported |
| Completed date: | Not reported |
| Acres cleaned up: | Not reported |
| Cleanup funding: | Not reported |
| Cleanup funding source: | Not reported |
| Assessment funding: | 57733 |
| Assessment funding source: | US EPA - TBA Funding |
| Redevelopment funding: | Not reported |
| Redev. funding source: | Not reported |
| Redev. funding entity name: | Not reported |
| Redevelopment start date: | Not reported |
| Assessment funding entity: | Not reported |
| Cleanup funding entity: | Not reported |
| Grant type: | H |
| Accomplishment type: | Phase II Environmental Assessment |
| Accomplishment count: | 1 |
| Cooperative agreement #: | n/a |
| Ownership entity: | Private |
| Current owner: | Rainier Court Associates |
| Did owner change: | N |

**RAINIER COURT PHASE IV (THE HOME OWNERSHIP PROJECT (Continued)** **1010379817**

| | |
|---|---|
| Cleanup required: | Yes |
| Video available: | Not reported |
| Photo available: | Yes |
| Institutional controls required: | Y |
| IC Category proprietary controls: | Y |
| IC cat. info. devices: | Y |
| IC cat. gov. controls: | Not reported |
| IC cat. enforcement permit tools: | Not reported |
| IC in place date: | Not reported |
| IC in place: | No |
| State/tribal program date: | Not reported |
| State/tribal program ID: | Not reported |
| State/tribal NFA date: | Not reported |
| Air contaminated: | Not reported |
| Air cleaned: | Not reported |
| Asbestos found: | Not reported |
| Asbestos cleaned: | Not reported |
| Controled substance found: | Not reported |
| Controled substance cleaned: | Not reported |
| Drinking water affected: | Not reported |
| Drinking water cleaned: | Not reported |
| Groundwater affected: | Y |
| Groundwater cleaned: | Not reported |
| Lead contaminant found: | Y |
| Lead cleaned up: | Not reported |
| No media affected: | Not reported |
| Unknown media affected: | Not reported |
| Other cleaned up: | Not reported |
| Other metals found: | Y |
| Other metals cleaned: | Not reported |
| Other contaminants found: | Not reported |
| Other contams found description: | Not reported |
| PAHs found: | Y |
| PAHs cleaned up: | Not reported |
| PCBs found: | Not reported |
| PCBs cleaned up: | Not reported |
| Petro products found: | Y |
| Petro products cleaned: | Not reported |
| Sediments found: | Not reported |
| Sediments cleaned: | Not reported |
| Soil affected: | Y |
| Soil cleaned up: | Not reported |
| Surface water cleaned: | Not reported |
| VOCs found: | Y |
| VOCs cleaned: | Not reported |
| Cleanup other description: | Not reported |
| Num. of cleanup and re-dev. jobs: | Not reported |
| Past use greenspace acreage: | Not reported |
| Past use residential acreage: | 1.39 |
| Past use commercial acreage: | 1.47 |
| Past use industrial acreage: | Not reported |
| Future use greenspace acreage: | .43 |
| Future use residential acreage: | 2.43 |
| Future use commercial acreage: | Not reported |
| Future use industrial acreage: | Not reported |
| Greenspace acreage and type: | Not reported |
| Superfund Fed. landowner flag: | Not reported |

**RAINIER COURT PHASE IV (THE HOME OWNERSHIP PROJECT (Continued)** **1010379817**

| | |
|---|---|
| Arsenic cleaned up: | Not reported |
| Cadmium cleaned up: | Not reported |
| Chromium cleaned up: | Not reported |
| Copper cleaned up: | Not reported |
| Iron cleaned up: | Not reported |
| mercury cleaned up: | Not reported |
| nickel cleaned up: | Not reported |
| No clean up: | Not reported |
| Pesticides cleaned up: | Not reported |
| Selenium cleaned up: | Not reported |
| SVOCs cleaned up: | Not reported |
| Unknown clean up: | Not reported |
| Arsenic contaminant found: | Not reported |
| Cadmium contaminant found: | Not reported |
| Chromium contaminant found: | Not reported |
| Copper contaminant found: | Not reported |
| Iron contaminant found: | Not reported |
| Mercury contaminant found: | Not reported |
| Nickel contaminant found: | Not reported |
| No contaminant found: | Not reported |
| Pesticides contaminant found: | Not reported |
| Selenium contaminant found: | Not reported |
| SVOCs contaminant found: | Not reported |
| Unknown contaminant found: | Not reported |
| Future Use: Multistory | Not reported |
| Media affected Bluiding Material: | Not reported |
| Media affected indoor air: | Not reported |
| Building material media cleaned up: | Not reported |
| Indoor air media cleaned up: | Not reported |
| Unknown media cleaned up: | Not reported |
| Past Use: Multistory | Not reported |

---

**K40** **EMPIRE TIME STATION** **EDR US Hist Auto Stat** **1009370223**
**WSW** **3601 EMPIRE WAY S** **N/A**
**1/8-1/4** **SEATTLE, WA**
**0.178 mi.**
**938 ft.** **Site 1 of 3 in cluster K**

**Relative:**
**Higher**

**Actual:**
**90 ft.**

EDR Historical Auto Stations:

| | |
|---|---|
| Name: | GREEN S AL TIME ,SERVICE |
| Year: | 1960 |
| Type: | GASOLINE STATIONS |
| Name: | EMPIRE TIME STATION |
| Year: | 1966 |
| Type: | GASOLINE STATIONS |

**K41** **TIME OIL STATION** **EDR US Hist Auto Stat** **1009370239**
**WSW** **3601 S EMPIRE WAY** **N/A**
**1/8-1/4** **SEATTLE, WA**
**0.178 mi.**
**938 ft.** **Site 2 of 3 in cluster K**

**Relative:**
**Higher**

**Actual:**
**90 ft.**

EDR Historical Auto Stations:

| | |
|---|---|
| Name: | TIME OIL STATION |
| Year: | 1970 |
| Type: | GASOLINE STATIONS |
| Name: | TIME OIL STATION |
| Year: | 1975 |
| Type: | GASOLINE STATIONS |

---

**J42** **RAINIER COURT PARCEL O** **US BROWNFIELDS** **1016348670**
**ESE** **3616 34TH AVENUE S** **FINDS** **N/A**
**1/8-1/4** **SEATTLE, WA 98144**
**0.178 mi.**
**941 ft.** **Site 3 of 3 in cluster J**

**Relative:**
**Lower**

**Actual:**
**46 ft.**

US BROWNFIELDS:

| | |
|---|---|
| Recipient name: | R10 Brownfields TBA (previously Superfund TBA) |
| Grant type: | TBA |
| Property name: | RAINIER COURT PARCEL O |
| Property #: | Not reported |
| Parcel size: | .2 |
| Property Description: | The Rainier Court Brownfields Sites lies within a mixed use area located in the Rainier Valley Area of Seattle, Washington.Current use: The overall site consistes of approx. 9 acres of vacant, residential, commercial, and industrial lots.This site is Parcl O on 34 Ave. S, 0.2 acres.ADDITIONAL NOTE:This 0.20 acre site, 3616 34th Avenue S, is one of the two original 2003 TBA Area 3 sites, addressed at 3700 Rainier Avenue S. The address of 3700 Rainier Avenue S was originally referred to in error as 5117 Rainier Avenue S.Presently, the 1.21 acre parcel of 3700 Rainier Avenue S is addressed as 3621 33rd Avenue S and has been cleaned up by the State of Washington CTED under grant number BL-98092701.Additional Note: The address of 3621 33rd Avenue S includes an area of the parcel to the north known as 3601 33rd Avenue S. |
| Latitude: | 47.57132 |
| Longitude: | -122.28967 |
| HCM label: | Not reported |
| Map scale: | Not reported |
| Point of reference: | Not reported |
| Datum: | World Geodetic System of 1984 |
| ACRES property ID: | 11377 |
| Start date: | Not reported |
| Completed date: | Not reported |
| Acres cleaned up: | Not reported |
| Cleanup funding: | Not reported |
| Cleanup funding source: | Not reported |
| Assessment funding: | 14184 |
| Assessment funding source: | US EPA - TBA Funding |
| Redevelopment funding: | Not reported |
| Redev. funding source: | Not reported |
| Redev. funding entity name: | Not reported |
| Redevelopment start date: | Not reported |
| Assessment funding entity: | Not reported |
| Cleanup funding entity: | Not reported |

**RAINIER COURT PARCEL O (Continued)** **1016348670**

| | |
|---|---|
| Grant type: | H |
| Accomplishment type: | Phase II Environmental Assessment |
| Accomplishment count: | 0 |
| Cooperative agreement #: | n/a |
| Ownership entity: | Government |
| Current owner: | SEED |
| Did owner change: | N |
| Cleanup required: | Yes |
| Video available: | Not reported |
| Photo available: | Not reported |
| Institutional controls required: | U |
| IC Category proprietary controls: | Not reported |
| IC cat. info. devices: | Not reported |
| IC cat. gov. controls: | Not reported |
| IC cat. enforcement permit tools: | Not reported |
| IC in place date: | Not reported |
| IC in place: | Not reported |
| State/tribal program date: | Not reported |
| State/tribal program ID: | Not reported |
| State/tribal NFA date: | Not reported |
| Air contaminated: | Not reported |
| Air cleaned: | Not reported |
| Asbestos found: | Y |
| Asbestos cleaned: | Not reported |
| Controled substance found: | Not reported |
| Controled substance cleaned: | Not reported |
| Drinking water affected: | Not reported |
| Drinking water cleaned: | Not reported |
| Groundwater affected: | Y |
| Groundwater cleaned: | Not reported |
| Lead contaminant found: | Not reported |
| Lead cleaned up: | Not reported |
| No media affected: | Not reported |
| Unknown media affected: | Not reported |
| Other cleaned up: | Not reported |
| Other metals found: | Y |
| Other metals cleaned: | Not reported |
| Other contaminants found: | Not reported |
| Other contams found description: | Not reported |
| PAHs found: | Not reported |
| PAHs cleaned up: | Not reported |
| PCBs found: | Y |
| PCBs cleaned up: | Not reported |
| Petro products found: | Y |
| Petro products cleaned: | Not reported |
| Sediments found: | Not reported |
| Sediments cleaned: | Not reported |
| Soil affected: | Y |
| Soil cleaned up: | Not reported |
| Surface water cleaned: | Not reported |
| VOCs found: | Y |
| VOCs cleaned: | Not reported |
| Cleanup other description: | Not reported |
| Num. of cleanup and re-dev. jobs: | Not reported |
| Past use greenspace acreage: | Not reported |
| Past use residential acreage: | Not reported |
| Past use commercial acreage: | Not reported |

**RAINIER COURT PARCEL O (Continued)** **1016348670**

| | |
|---|---|
| Past use industrial acreage: | Not reported |
| Future use greenspace acreage: | Not reported |
| Future use residential acreage: | Not reported |
| Future use commercial acreage: | Not reported |
| Future use industrial acreage: | Not reported |
| Greenspace acreage and type: | Not reported |
| Superfund Fed. landowner flag: | Not reported |
| Arsenic cleaned up: | Not reported |
| Cadmium cleaned up: | Not reported |
| Chromium cleaned up: | Not reported |
| Copper cleaned up: | Not reported |
| Iron cleaned up: | Not reported |
| mercury cleaned up: | Not reported |
| nickel cleaned up: | Not reported |
| No clean up: | Not reported |
| Pesticides cleaned up: | Not reported |
| Selenium cleaned up: | Not reported |
| SVOCs cleaned up: | Not reported |
| Unknown clean up: | Not reported |
| Arsenic contaminant found: | Not reported |
| Cadmium contaminant found: | Not reported |
| Chromium contaminant found: | Not reported |
| Copper contaminant found: | Not reported |
| Iron contaminant found: | Not reported |
| Mercury contaminant found: | Not reported |
| Nickel contaminant found: | Not reported |
| No contaminant found: | Not reported |
| Pesticides contaminant found: | Not reported |
| Selenium contaminant found: | Not reported |
| SVOCs contaminant found: | Not reported |
| Unknown contaminant found: | Not reported |
| Future Use: Multistory | Not reported |
| Media affected Bluiding Material: | Not reported |
| Media affected indoor air: | Not reported |
| Building material media cleaned up: | Not reported |
| Indoor air media cleaned up: | Not reported |
| Unknown media cleaned up: | Not reported |
| Past Use: Multistory | Not reported |

| | |
|---|---|
| Recipient name: | R10 Brownfields TBA (previously Superfund TBA) |
| Grant type: | TBA |
| Property name: | RAINIER COURT PARCEL O |
| Property #: | Not reported |
| Parcel size: | .2 |
| Property Description: | The Rainier Court Brownfields Sites lies within a mixed use area located in the Rainier Valley Area of Seattle, Washington.Current use: The overall site consistes of approx. 9 acres of vacant, residential, commercial, and industrial lots.This site is Parcl O on 34 Ave. S, 0.2 acres.ADDITIONAL NOTE:This 0.20 acre site, 3616 34th Avenue S, is one of the two original 2003 TBA Area 3 sites, addressed at 3700 Rainier Avenue S. The address of 3700 Rainier Avenue S was originally referred to in error as 5117 Rainier Avenue S.Presently, the 1.21 acre parcel of 3700 Rainier Avenue S is addressed as 3621 33rd Avenue S and has been cleaned up by the State of Washington CTED under grant number BL-98092701.Additional Note: The address of 3621 33rd Avenue S includes an area of the parcel to the north known as 3601 33rd Avenue S. |

**RAINIER COURT PARCEL O (Continued)** **1016348670**

| | |
|---|---|
| Latitude: | 47.57132 |
| Longitude: | -122.28967 |
| HCM label: | Not reported |
| Map scale: | Not reported |
| Point of reference: | Not reported |
| Datum: | World Geodetic System of 1984 |
| ACRES property ID: | 11377 |
| Start date: | Not reported |
| Completed date: | Not reported |
| Acres cleaned up: | Not reported |
| Cleanup funding: | Not reported |
| Cleanup funding source: | Not reported |
| Assessment funding: | 1 |
| Assessment funding source: | US EPA - TBA Funding |
| Redevelopment funding: | Not reported |
| Redev. funding source: | Not reported |
| Redev. funding entity name: | Not reported |
| Redevelopment start date: | Not reported |
| Assessment funding entity: | EPA |
| Cleanup funding entity: | Not reported |
| Grant type: | H |
| Accomplishment type: | Phase I Environmental Assessment |
| Accomplishment count: | 1 |
| Cooperative agreement #: | n/a |
| Ownership entity: | Government |
| Current owner: | SEED |
| Did owner change: | N |
| Cleanup required: | Yes |
| Video available: | Not reported |
| Photo available: | Not reported |
| Institutional controls required: | U |
| IC Category proprietary controls: | Not reported |
| IC cat. info. devices: | Not reported |
| IC cat. gov. controls: | Not reported |
| IC cat. enforcement permit tools: | Not reported |
| IC in place date: | Not reported |
| IC in place: | Not reported |
| State/tribal program date: | Not reported |
| State/tribal program ID: | Not reported |
| State/tribal NFA date: | Not reported |
| Air contaminated: | Not reported |
| Air cleaned: | Not reported |
| Asbestos found: | Y |
| Asbestos cleaned: | Not reported |
| Controled substance found: | Not reported |
| Controled substance cleaned: | Not reported |
| Drinking water affected: | Not reported |
| Drinking water cleaned: | Not reported |
| Groundwater affected: | Y |
| Groundwater cleaned: | Not reported |
| Lead contaminant found: | Not reported |
| Lead cleaned up: | Not reported |
| No media affected: | Not reported |
| Unknown media affected: | Not reported |
| Other cleaned up: | Not reported |
| Other metals found: | Y |
| Other metals cleaned: | Not reported |

**RAINIER COURT PARCEL O (Continued)** **1016348670**

| | |
|---|---|
| Other contaminants found: | Not reported |
| Other contams found description: | Not reported |
| PAHs found: | Not reported |
| PAHs cleaned up: | Not reported |
| PCBs found: | Y |
| PCBs cleaned up: | Not reported |
| Petro products found: | Y |
| Petro products cleaned: | Not reported |
| Sediments found: | Not reported |
| Sediments cleaned: | Not reported |
| Soil affected: | Y |
| Soil cleaned up: | Not reported |
| Surface water cleaned: | Not reported |
| VOCs found: | Y |
| VOCs cleaned: | Not reported |
| Cleanup other description: | Not reported |
| Num. of cleanup and re-dev. jobs: | Not reported |
| Past use greenspace acreage: | Not reported |
| Past use residential acreage: | Not reported |
| Past use commercial acreage: | Not reported |
| Past use industrial acreage: | Not reported |
| Future use greenspace acreage: | Not reported |
| Future use residential acreage: | Not reported |
| Future use commercial acreage: | Not reported |
| Future use industrial acreage: | Not reported |
| Greenspace acreage and type: | Not reported |
| Superfund Fed. landowner flag: | Not reported |
| Arsenic cleaned up: | Not reported |
| Cadmium cleaned up: | Not reported |
| Chromium cleaned up: | Not reported |
| Copper cleaned up: | Not reported |
| Iron cleaned up: | Not reported |
| mercury cleaned up: | Not reported |
| nickel cleaned up: | Not reported |
| No clean up: | Not reported |
| Pesticides cleaned up: | Not reported |
| Selenium cleaned up: | Not reported |
| SVOCs cleaned up: | Not reported |
| Unknown clean up: | Not reported |
| Arsenic contaminant found: | Not reported |
| Cadmium contaminant found: | Not reported |
| Chromium contaminant found: | Not reported |
| Copper contaminant found: | Not reported |
| Iron contaminant found: | Not reported |
| Mercury contaminant found: | Not reported |
| Nickel contaminant found: | Not reported |
| No contaminant found: | Not reported |
| Pesticides contaminant found: | Not reported |
| Selenium contaminant found: | Not reported |
| SVOCs contaminant found: | Not reported |
| Unknown contaminant found: | Not reported |
| Future Use: Multistory | Not reported |
| Media affected Bluiding Material: | Not reported |
| Media affected indoor air: | Not reported |
| Building material media cleaned up: | Not reported |
| Indoor air media cleaned up: | Not reported |
| Unknown media cleaned up: | Not reported |

**RAINIER COURT PARCEL O (Continued)** **1016348670**

Past Use: Multistory Not reported

FINDS:

Registry ID: 110038747201

Environmental Interest/Information System
US EPA Assessment, Cleanup and Redevelopment Exchange System (ACRES) is an federal online database for Brownfields Grantees to electronically submit data directly to EPA.

---

**L43** **SAYERS ALBERT L** **EDR US Hist Auto Stat** **1009370935**
**SE** **3801 RAINIER AVE** **N/A**
**1/8-1/4** **SEATTLE, WA**
**0.182 mi.**
**961 ft.** **Site 1 of 11 in cluster L**

**Relative:**
**Lower**

**Actual:**
**45 ft.**

EDR Historical Auto Stations:

Name: TAYLOR ROY C
Year: 1930
Type: GASOLINE AND OIL SERVICE STATIONS

Name: CHANDLER AND SETH
Year: 1935
Type: GASOLINE AND OIL SERVICE STATIONS

Name: SAYERS ALBERT L
Year: 1940
Type: GASOLINE AND OIL SERVICE STATIONS

Name: SWENSON W
Year: 1951
Type: GASOLINE STATIONS

---

**L44** **NIFTY CLEANERS** **EDR US Hist Cleaners** **1009343225**
**SE** **3800 RAINIER AVE** **N/A**
**1/8-1/4** **SEATTLE, WA**
**0.182 mi.**
**961 ft.** **Site 2 of 11 in cluster L**

**Relative:**
**Lower**

**Actual:**
**45 ft.**

EDR Historical Cleaners:

Name: NIFTY CLEANERS
Year: 1951
Type: CLEANERS AND DYERS

**L45** **NIFTY CLEANERS** **EDR US Hist Cleaners** **1009343238**
**SE** **3802 RAINIER AVE** **N/A**
**1/8-1/4** **SEATTLE, WA**
**0.184 mi.**
**971 ft.** **Site 3 of 11 in cluster L**

**Relative:** EDR Historical Cleaners:
**Lower** Name: NIFTY CLEANERS
Year: 1955
**Actual:** Type: CLEANERS AND DYERS
**45 ft.**

---

**L46** **RAINIER CURTAIN LAUNDRY** **EDR US Hist Cleaners** **1009343241**
**SE** **3804 RAINIER AVE** **N/A**
**1/8-1/4** **SEATTLE, WA**
**0.184 mi.**
**971 ft.** **Site 4 of 11 in cluster L**

**Relative:** EDR Historical Cleaners:
**Lower** Name: RAINIER CURTAIN LAUNDRY
Year: 1951
**Actual:** Type: LAUNDRIES
**45 ft.**

---

**L47** **LONGS DRUG STORE 445** **RCRA-CESQG** **1005445077**
**SE** **3820 RAINIER AVE S** **FINDS** **WAH000013284**
**1/8-1/4** **SEATTLE, WA 98118** **ALLSITES**
**0.194 mi.** **CSCSL NFA**
**1026 ft.** **Site 5 of 11 in cluster L** **MANIFEST**

**Relative:** RCRA-CESQG:
**Lower** Date form received by agency: 02/03/2014
Facility name: SAFEWAY STORE 1508
**Actual:** Facility address: 3820 RAINIER AVE S
**45 ft.** SEATTLE, WA 98118
EPA ID: WAH000013284
Mailing address: 5918 STONERIDGE MALL RD
PLEASANTON, CA 94588
Contact: NA SAFEWAY INC
Contact address: 5918 STONERIDGE MALL RD
PLEASANTON, CA 94588
Contact country: US
Contact telephone: (000)000-0000
Contact email: Not reported
EPA Region: 10
Classification: Conditionally Exempt Small Quantity Generator
Description: Handler: generates 100 kg or less of hazardous waste per calendar month, and accumulates 1000 kg or less of hazardous waste at any time; or generates 1 kg or less of acutely hazardous waste per calendar month, and accumulates at any time: 1 kg or less of acutely hazardous waste; or 100 kg or less of any residue or contaminated soil, waste or other debris resulting from the cleanup of a spill, into or on any land or water, of acutely hazardous waste; or generates 100 kg or less of any residue or contaminated soil, waste or other debris resulting from the cleanup of a spill, into or on any land or water, of acutely hazardous waste during any calendar month, and accumulates at any time: 1 kg or less of acutely hazardous waste; or 100 kg or less of any residue or contaminated soil, waste or other debris resulting from the cleanup of a spill, into or on any land or water, of acutely hazardous waste

**LONGS DRUG STORE 445 (Continued)** **1005445077**

Owner/Operator Summary:

| | |
|---|---|
| Owner/operator name: | LONGS DRUG STORE #445 |
| Owner/operator address: | 2707 RAINIER AVE S |
| | SEATTLE, WA 98118 |
| Owner/operator country: | US |
| Owner/operator telephone: | Not reported |
| Legal status: | Private |
| Owner/Operator Type: | Operator |
| Owner/Op start date: | 10/30/2000 |
| Owner/Op end date: | Not reported |

| | |
|---|---|
| Owner/operator name: | LONGS DRUG STORES CALIFORNIA INC |
| Owner/operator address: | 141 N CIVIC DRIVE |
| | WALNUT CREEK, CA 94596 |
| Owner/operator country: | US |
| Owner/operator telephone: | Not reported |
| Legal status: | Private |
| Owner/Operator Type: | Owner |
| Owner/Op start date: | 10/30/2000 |
| Owner/Op end date: | Not reported |

| | |
|---|---|
| Owner/operator name: | NA STORE MANAGER |
| Owner/operator address: | 3820 RAINIER AVE S |
| | SEATTLE, WA 98118 |
| Owner/operator country: | US |
| Owner/operator telephone: | (206)725-9575 |
| Legal status: | Private |
| Owner/Operator Type: | Operator |
| Owner/Op start date: | 02/13/1995 |
| Owner/Op end date: | Not reported |

| | |
|---|---|
| Owner/operator name: | NA SAFEWAY INC |
| Owner/operator address: | 5918 STONERIDGE MALL RD |
| | PLEASANTON, CA 94588 |
| Owner/operator country: | US |
| Owner/operator telephone: | (925)467-3000 |
| Legal status: | Private |
| Owner/Operator Type: | Owner |
| Owner/Op start date: | 02/13/1995 |
| Owner/Op end date: | Not reported |

Handler Activities Summary:

| | |
|---|---|
| U.S. importer of hazardous waste: | No |
| Mixed waste (haz. and radioactive): | No |
| Recycler of hazardous waste: | No |
| Transporter of hazardous waste: | No |
| Treater, storer or disposer of HW: | No |
| Underground injection activity: | No |
| On-site burner exemption: | No |
| Furnace exemption: | No |
| Used oil fuel burner: | No |
| Used oil processor: | No |
| User oil refiner: | No |
| Used oil fuel marketer to burner: | No |
| Used oil Specification marketer: | No |
| Used oil transfer facility: | No |

**LONGS DRUG STORE 445 (Continued)** **1005445077**

Used oil transporter: No

Historical Generators:
Date form received by agency: 12/31/2007
Site name: LONGS DRUG STORE 445
Classification: Not a generator, verified

Date form received by agency: 12/31/2005
Site name: LONGS DRUG STORE #445
Classification: Not a generator, verified

Violation Status: No violations found

FINDS:

Registry ID: 110012556420

Environmental Interest/Information System
Washington Facility / Site Identification System (WA-FSIS) provides a means to query and display data maintained by the Washington Department of Ecology. This system contains key information for each facility/site that is currently, or has been, of interest to the Air Quality, Dam Safety, Hazardous Waste, Toxics Cleanup, and Water Quality Programs.

HAZARDOUS WASTE BIENNIAL REPORTER

ALLSITES:
Facility Id: 29261
Latitude: 47.568332
Longitude: -122.28883
Ecology Interest Type Code: LSC
Facility ID: 29261
Facility Company: Longs Drug Store 445
Interaction: I
Interaction 1: SCS
Interaction 2: State Cleanup Site
Ecology Program: TOXICS
Program Data: ISIS
Facility Alt.: Longs Drug Store 445
Program ID: Not reported
Date Interaction: 1995-02-02 00:00:00
Date Interaction 3: 1995-10-16 00:00:00

Facility ID: 29261
Facility Company: Longs Drug Store 445
Interaction: I
Interaction 1: IRAP
Interaction 2: Independent Remedial Actn Prg
Ecology Program: TOXICS
Program Data: ISIS
Facility Alt.: Longs Drug Store 445
Program ID: Not reported
Date Interaction: 1995-10-16 00:00:00
Date Interaction 3: 1996-04-26 00:00:00

**LONGS DRUG STORE 445 (Continued)** **1005445077**

| | |
|---|---|
| Facility ID: | 29261 |
| Facility Company: | Longs Drug Store 445 |
| Interaction: | I |
| Interaction 1: | HWG |
| Interaction 2: | Hazardous Waste Generator |
| Ecology Program: | HAZWASTE |
| Program Data: | TURBOWASTE |
| Facility Alt.: | Not reported |
| Program ID: | WAH000013284 |
| Date Interaction: | 2000-10-30 00:00:00 |
| Date Interaction 3: | 2007-12-31 00:00:00 |

| | |
|---|---|
| Facility ID: | 29261 |
| Facility Company: | Longs Drug Store 445 |
| Interaction: | I |
| Interaction 1: | LSC |
| Interaction 2: | Local Source Control |
| Ecology Program: | HAZWASTE |
| Program Data: | LSC |
| Facility Alt.: | Safeway 1508 |
| Program ID: | Not reported |
| Date Interaction: | 2010-07-09 00:00:00 |
| Date Interaction 3: | 2010-07-09 00:00:00 |

| | |
|---|---|
| Facility ID: | 29261 |
| Facility Company: | Longs Drug Store 445 |
| Interaction: | A |
| Interaction 1: | HWG |
| Interaction 2: | Hazardous Waste Generator |
| Ecology Program: | HAZWASTE |
| Program Data: | TURBOWASTE |
| Facility Alt.: | Safeway Store 1508 |
| Program ID: | WAH000013284 |
| Date Interaction: | 2014-02-03 00:00:00 |
| Date Interaction 3: | Not reported |

| | |
|---|---|
| Facility/Site Interaction T: | 6086 |
| Geographic Location Identifier (Alias Facid): | 29261 |
| Interaction (Aka Env Int) Type Code: | SCS |
| Interaction (Aka Env Int) Description: | State Cleanup Site |
| Interaction Status: | I |
| Federal Program Indentifier: | Not reported |
| Interaction Start Date: | 02/02/1995 |
| Interaction End Date: | 10/16/1995 |
| prgm_facil: | Longs Drug Store 445 |
| cur_sys_pr: | TOXICS |
| cur_sys_nm: | ISIS |

| | |
|---|---|
| Facility/Site Interaction T: | 6087 |
| Geographic Location Identifier (Alias Facid): | 29261 |
| Interaction (Aka Env Int) Type Code: | IRAP |
| Interaction (Aka Env Int) Description: | Independent Remedial Actn Prg |
| Interaction Status: | I |
| Federal Program Indentifier: | Not reported |
| Interaction Start Date: | 10/16/1995 |
| Interaction End Date: | 04/26/1996 |
| prgm_facil: | Longs Drug Store 445 |

**LONGS DRUG STORE 445 (Continued)** **1005445077**

cur_sys_pr: TOXICS
cur_sys_nm: ISIS

Facility/Site Interaction T: 6088
Geographic Location Identifier (Alias Facid): 29261
Interaction (Aka Env Int) Type Code: HWG
Interaction (Aka Env Int) Description: Hazardous Waste Generator
Interaction Status: I
Federal Program Indentifier: WAH000013284
Interaction Start Date: 10/30/2000
Interaction End Date: 12/31/2007
prgm_facil: Not reported
cur_sys_pr: HAZWASTE
cur_sys_nm: TURBOWASTE

Facility Id: 29261
Latitude: 47.568332
Longitude: -122.28883
Ecology Interest Type Code: IRAP
Facility ID: 29261
Facility Company: Longs Drug Store 445
Interaction: I
Interaction 1: SCS
Interaction 2: State Cleanup Site
Ecology Program: TOXICS
Program Data: ISIS
Facility Alt.: Longs Drug Store 445
Program ID: Not reported
Date Interaction: 1995-02-02 00:00:00
Date Interaction 3: 1995-10-16 00:00:00

Facility ID: 29261
Facility Company: Longs Drug Store 445
Interaction: I
Interaction 1: IRAP
Interaction 2: Independent Remedial Actn Prg
Ecology Program: TOXICS
Program Data: ISIS
Facility Alt.: Longs Drug Store 445
Program ID: Not reported
Date Interaction: 1995-10-16 00:00:00
Date Interaction 3: 1996-04-26 00:00:00

Facility ID: 29261
Facility Company: Longs Drug Store 445
Interaction: I
Interaction 1: HWG
Interaction 2: Hazardous Waste Generator
Ecology Program: HAZWASTE
Program Data: TURBOWASTE
Facility Alt.: Not reported
Program ID: WAH000013284
Date Interaction: 2000-10-30 00:00:00
Date Interaction 3: 2007-12-31 00:00:00

Facility ID: 29261

**LONGS DRUG STORE 445 (Continued)** **1005445077**

| | |
|---|---|
| Facility Company: | Longs Drug Store 445 |
| Interaction: | I |
| Interaction 1: | LSC |
| Interaction 2: | Local Source Control |
| Ecology Program: | HAZWASTE |
| Program Data: | LSC |
| Facility Alt.: | Safeway 1508 |
| Program ID: | Not reported |
| Date Interaction: | 2010-07-09 00:00:00 |
| Date Interaction 3: | 2010-07-09 00:00:00 |

| | |
|---|---|
| Facility ID: | 29261 |
| Facility Company: | Longs Drug Store 445 |
| Interaction: | A |
| Interaction 1: | HWG |
| Interaction 2: | Hazardous Waste Generator |
| Ecology Program: | HAZWASTE |
| Program Data: | TURBOWASTE |
| Facility Alt.: | Safeway Store 1508 |
| Program ID: | WAH000013284 |
| Date Interaction: | 2014-02-03 00:00:00 |
| Date Interaction 3: | Not reported |

| | |
|---|---|
| Facility/Site Interaction T: | 6086 |
| Geographic Location Identifier (Alias Facid): | 29261 |
| Interaction (Aka Env Int) Type Code: | SCS |
| Interaction (Aka Env Int) Description: | State Cleanup Site |
| Interaction Status: | I |
| Federal Program Indentifier: | Not reported |
| Interaction Start Date: | 02/02/1995 |
| Interaction End Date: | 10/16/1995 |
| prgm_facil: | Longs Drug Store 445 |
| cur_sys_pr: | TOXICS |
| cur_sys_nm: | ISIS |

| | |
|---|---|
| Facility/Site Interaction T: | 6087 |
| Geographic Location Identifier (Alias Facid): | 29261 |
| Interaction (Aka Env Int) Type Code: | IRAP |
| Interaction (Aka Env Int) Description: | Independent Remedial Actn Prg |
| Interaction Status: | I |
| Federal Program Indentifier: | Not reported |
| Interaction Start Date: | 10/16/1995 |
| Interaction End Date: | 04/26/1996 |
| prgm_facil: | Longs Drug Store 445 |
| cur_sys_pr: | TOXICS |
| cur_sys_nm: | ISIS |

| | |
|---|---|
| Facility/Site Interaction T: | 6088 |
| Geographic Location Identifier (Alias Facid): | 29261 |
| Interaction (Aka Env Int) Type Code: | HWG |
| Interaction (Aka Env Int) Description: | Hazardous Waste Generator |
| Interaction Status: | I |
| Federal Program Indentifier: | WAH000013284 |
| Interaction Start Date: | 10/30/2000 |
| Interaction End Date: | 12/31/2007 |
| prgm_facil: | Not reported |
| cur_sys_pr: | HAZWASTE |

**LONGS DRUG STORE 445 (Continued)** **1005445077**

cur_sys_nm: TURBOWASTE

Facility Id: 29261
Latitude: 47.568332
Longitude: -122.28883
Ecology Interest Type Code: HWG
Facility ID: 29261
Facility Company: Longs Drug Store 445
Interaction: I
Interaction 1: SCS
Interaction 2: State Cleanup Site
Ecology Program: TOXICS
Program Data: ISIS
Facility Alt.: Longs Drug Store 445
Program ID: Not reported
Date Interaction: 1995-02-02 00:00:00
Date Interaction 3: 1995-10-16 00:00:00

Facility ID: 29261
Facility Company: Longs Drug Store 445
Interaction: I
Interaction 1: IRAP
Interaction 2: Independent Remedial Actn Prg
Ecology Program: TOXICS
Program Data: ISIS
Facility Alt.: Longs Drug Store 445
Program ID: Not reported
Date Interaction: 1995-10-16 00:00:00
Date Interaction 3: 1996-04-26 00:00:00

Facility ID: 29261
Facility Company: Longs Drug Store 445
Interaction: I
Interaction 1: HWG
Interaction 2: Hazardous Waste Generator
Ecology Program: HAZWASTE
Program Data: TURBOWASTE
Facility Alt.: Not reported
Program ID: WAH000013284
Date Interaction: 2000-10-30 00:00:00
Date Interaction 3: 2007-12-31 00:00:00

Facility ID: 29261
Facility Company: Longs Drug Store 445
Interaction: I
Interaction 1: LSC
Interaction 2: Local Source Control
Ecology Program: HAZWASTE
Program Data: LSC
Facility Alt.: Safeway 1508
Program ID: Not reported
Date Interaction: 2010-07-09 00:00:00
Date Interaction 3: 2010-07-09 00:00:00

Facility ID: 29261
Facility Company: Longs Drug Store 445

**LONGS DRUG STORE 445 (Continued)** **1005445077**

| | |
|---|---|
| Interaction: | A |
| Interaction 1: | HWG |
| Interaction 2: | Hazardous Waste Generator |
| Ecology Program: | HAZWASTE |
| Program Data: | TURBOWASTE |
| Facility Alt.: | Safeway Store 1508 |
| Program ID: | WAH000013284 |
| Date Interaction: | 2014-02-03 00:00:00 |
| Date Interaction 3: | Not reported |

| | |
|---|---|
| Facility/Site Interaction T: | 6086 |
| Geographic Location Identifier (Alias Facid): | 29261 |
| Interaction (Aka Env Int) Type Code: | SCS |
| Interaction (Aka Env Int) Description: | State Cleanup Site |
| Interaction Status: | I |
| Federal Program Indentifier: | Not reported |
| Interaction Start Date: | 02/02/1995 |
| Interaction End Date: | 10/16/1995 |
| prgm_facil: | Longs Drug Store 445 |
| cur_sys_pr: | TOXICS |
| cur_sys_nm: | ISIS |

| | |
|---|---|
| Facility/Site Interaction T: | 6087 |
| Geographic Location Identifier (Alias Facid): | 29261 |
| Interaction (Aka Env Int) Type Code: | IRAP |
| Interaction (Aka Env Int) Description: | Independent Remedial Actn Prg |
| Interaction Status: | I |
| Federal Program Indentifier: | Not reported |
| Interaction Start Date: | 10/16/1995 |
| Interaction End Date: | 04/26/1996 |
| prgm_facil: | Longs Drug Store 445 |
| cur_sys_pr: | TOXICS |
| cur_sys_nm: | ISIS |

| | |
|---|---|
| Facility/Site Interaction T: | 6088 |
| Geographic Location Identifier (Alias Facid): | 29261 |
| Interaction (Aka Env Int) Type Code: | HWG |
| Interaction (Aka Env Int) Description: | Hazardous Waste Generator |
| Interaction Status: | I |
| Federal Program Indentifier: | WAH000013284 |
| Interaction Start Date: | 10/30/2000 |
| Interaction End Date: | 12/31/2007 |
| prgm_facil: | Not reported |
| cur_sys_pr: | HAZWASTE |
| cur_sys_nm: | TURBOWASTE |

| | |
|---|---|
| Facility Id: | 29261 |
| Latitude: | 47.568332 |
| Longitude: | -122.28883 |
| Ecology Interest Type Code: | SCS |
| Facility ID: | 29261 |
| Facility Company: | Longs Drug Store 445 |
| Interaction: | I |
| Interaction 1: | SCS |
| Interaction 2: | State Cleanup Site |
| Ecology Program: | TOXICS |

**LONGS DRUG STORE 445 (Continued)** **1005445077**

| | |
|---|---|
| Program Data: | ISIS |
| Facility Alt.: | Longs Drug Store 445 |
| Program ID: | Not reported |
| Date Interaction: | 1995-02-02 00:00:00 |
| Date Interaction 3: | 1995-10-16 00:00:00 |
| | |
| Facility ID: | 29261 |
| Facility Company: | Longs Drug Store 445 |
| Interaction: | I |
| Interaction 1: | IRAP |
| Interaction 2: | Independent Remedial Actn Prg |
| Ecology Program: | TOXICS |
| Program Data: | ISIS |
| Facility Alt.: | Longs Drug Store 445 |
| Program ID: | Not reported |
| Date Interaction: | 1995-10-16 00:00:00 |
| Date Interaction 3: | 1996-04-26 00:00:00 |
| | |
| Facility ID: | 29261 |
| Facility Company: | Longs Drug Store 445 |
| Interaction: | I |
| Interaction 1: | HWG |
| Interaction 2: | Hazardous Waste Generator |
| Ecology Program: | HAZWASTE |
| Program Data: | TURBOWASTE |
| Facility Alt.: | Not reported |
| Program ID: | WAH000013284 |
| Date Interaction: | 2000-10-30 00:00:00 |
| Date Interaction 3: | 2007-12-31 00:00:00 |
| | |
| Facility ID: | 29261 |
| Facility Company: | Longs Drug Store 445 |
| Interaction: | I |
| Interaction 1: | LSC |
| Interaction 2: | Local Source Control |
| Ecology Program: | HAZWASTE |
| Program Data: | LSC |
| Facility Alt.: | Safeway 1508 |
| Program ID: | Not reported |
| Date Interaction: | 2010-07-09 00:00:00 |
| Date Interaction 3: | 2010-07-09 00:00:00 |
| | |
| Facility ID: | 29261 |
| Facility Company: | Longs Drug Store 445 |
| Interaction: | A |
| Interaction 1: | HWG |
| Interaction 2: | Hazardous Waste Generator |
| Ecology Program: | HAZWASTE |
| Program Data: | TURBOWASTE |
| Facility Alt.: | Safeway Store 1508 |
| Program ID: | WAH000013284 |
| Date Interaction: | 2014-02-03 00:00:00 |
| Date Interaction 3: | Not reported |
| | |
| Facility/Site Interaction T: | 6086 |
| Geographic Location Identifier (Alias Facid): | 29261 |
| Interaction (Aka Env Int) Type Code: | SCS |

**LONGS DRUG STORE 445 (Continued)** **1005445077**

| | |
|---|---|
| Interaction (Aka Env Int) Description: | State Cleanup Site |
| Interaction Status: | I |
| Federal Program Indentifier: | Not reported |
| Interaction Start Date: | 02/02/1995 |
| Interaction End Date: | 10/16/1995 |
| prgm_facil: | Longs Drug Store 445 |
| cur_sys_pr: | TOXICS |
| cur_sys_nm: | ISIS |

| | |
|---|---|
| Facility/Site Interaction T: | 6087 |
| Geographic Location Identifier (Alias Facid): | 29261 |
| Interaction (Aka Env Int) Type Code: | IRAP |
| Interaction (Aka Env Int) Description: | Independent Remedial Actn Prg |
| Interaction Status: | I |
| Federal Program Indentifier: | Not reported |
| Interaction Start Date: | 10/16/1995 |
| Interaction End Date: | 04/26/1996 |
| prgm_facil: | Longs Drug Store 445 |
| cur_sys_pr: | TOXICS |
| cur_sys_nm: | ISIS |

| | |
|---|---|
| Facility/Site Interaction T: | 6088 |
| Geographic Location Identifier (Alias Facid): | 29261 |
| Interaction (Aka Env Int) Type Code: | HWG |
| Interaction (Aka Env Int) Description: | Hazardous Waste Generator |
| Interaction Status: | I |
| Federal Program Indentifier: | WAH000013284 |
| Interaction Start Date: | 10/30/2000 |
| Interaction End Date: | 12/31/2007 |
| prgm_facil: | Not reported |
| cur_sys_pr: | HAZWASTE |
| cur_sys_nm: | TURBOWASTE |

CSCSL NFA:

| | |
|---|---|
| Facility/Site Id: | 29261 |
| CS Id: | 2699 |
| NFA Date: | 04/02/1996 |
| Rank: | Not reported |
| VCP: | No |
| Latitude: | 47.568332 |
| Longitude: | -122.288833 |

WA MANIFEST:

| | |
|---|---|
| Facility Site ID Number: | 29261 |
| EPA ID: | WAH000013284 |
| NAICS: | 44611 |
| SWC Desc: | Not reported |
| FWC Desc: | Not reported |
| Form Comm: | Not reported |
| Data Year: | Not reported |
| Permit by Rule: | No |
| Treatment by Generator: | No |
| Mixed radioactive waste: | No |
| Importer of hazardous waste: | No |
| Immediate recycler: | No |

**LONGS DRUG STORE 445 (Continued)** **1005445077**

| | |
|---|---|
| Treatment/Storage/Disposal/Recycling Facility: | No |
| Generator of dangerous fuel waste: | No |
| Generator marketing to burner: | No |
| Other marketers (i.e., blender, distributor, etc.): | No |
| Utility boiler burner: | No |
| Industry boiler burner: | No |
| Industrial Furnace: | No |
| Smelter defferal: | No |
| Universal waste - batteries - generate: | No |
| Universal waste - thermostats - generate: | No |
| Universal waste - mercury - generate: | No |
| Universal waste - lamps - generate: | No |
| Universal waste - batteries - accumulate: | No |
| Universal waste - thermostats - accumulate: | No |
| Universal waste - mercury - accumulate: | No |
| Universal waste - lamps - accumulate: | No |
| Destination Facility for Universal Waste: | No |
| Off-specification used oil burner - utility boiler: | No |
| Off-specification used oil burner - industrial boiler: | No |
| Off-specification used oil burner - industrial furnace: | No |
| Tax Reg #: | 601870526 |
| Business Type: | Retail Chain Drug Store |
| Mail Name: | Longs Drug Store #445 |
| Mail addr line1: | 141 N Civic Dr |
| Mail city,st,zip: | Walnut Creek, CA 94596 |
| Mail country: | UNITED STATES |
| Legal org name: | Longs Drug Stores California Inc |
| Legal org type: | Private |
| Legal addr line1: | 141 N CIVIC DRIVE |
| Legal city,st,zip: | WALNUT CREEK, CA 94596 |
| Legal country: | UNITED STATES |
| Legal phone nbr: | (925)937-1170 |
| Legal effective date: | 10/30/2000 |
| Land org name: | Barclay Realty & Management Co |
| Land org type: | Private |
| Land person name: | Not reported |
| Land addr line1: | 9777 Wilshire Blvd # 609 |
| Land addr line2: | Attn: Ruben Popkawski |
| Land city,st,zip: | BEVERLY HILLS, CA 90212 |
| Land country: | UNITED STATES |
| Land phone nbr: | (310)276-0877 |
| Operator org name: | Longs Drug Store #445 |
| Operator org type: | Private |
| Operator addr line1: | 2707 RAINIER AVE S |
| Operator city,st,zip: | SEATTLE, WA 98118 |
| Operator country: | UNITED STATES |
| Operator phone nbr: | (206)722-7700 |
| Operator effective date: | 10/30/2000 |
| Site contact name: | Tom Eagle |
| Site contact addr line1: | 2707 RAINIER AVE S |
| Site Contact City/State/ Zip: | SEATTLE, WA 98118 |
| Site Contact Country: | UNITED STATES |
| Site Contact Phone #: | (206)722-7700 |
| Site Contact EMail: | Not reported |
| Form Contact NAME: | Raquel Karnes |
| Form Contact ADDR LINE1: | 141 N Civic Dr |
| Form Contact City,ST,Zip: | WALNUT CREEK, CA 94596 |

**LONGS DRUG STORE 445 (Continued)** **1005445077**

| | |
|---|---|
| Form Contact Country: | UNITED STATES |
| Form Contact Phone #: | (707)469-6853 |
| Form Contact EMail: | rkarnes@longs.com |
| Gen Status CD: | SQG |
| Monthly Generation: | No |
| Batch Generation: | Yes |
| One Time Generation: | No |
| Transport Own Waste: | No |
| Tranports Other Waste: | No |
| Recycler Onsite: | No |
| Transfer Facility: | No |
| Other Exemption: | Not reported |
| UW Battery Gen: | No |
| Used Oil Transporter: | No |
| Used Oil Transfer Facility: | No |
| Used Oil Processor: | No |
| Used Oil Refiner: | No |
| Used Oil Fuel Marketer Directs Shipments: | No |
| Used Oil Fuel Marketer Meets Specs: | No |

| | |
|---|---|
| Facility Site ID Number: | 29261 |
| EPA ID: | WAH000013284 |
| NAICS: | 44611 |
| SWC Desc: | Not reported |
| FWC Desc: | Not reported |
| Form Comm: | Not reported |
| Data Year: | Not reported |
| Permit by Rule: | FALSE |
| Treatment by Generator: | FALSE |
| Mixed radioactive waste: | FALSE |
| Importer of hazardous waste: | FALSE |
| Immediate recycler: | FALSE |
| Treatment/Storage/Disposal/Recycling Facility: | FALSE |
| Generator of dangerous fuel waste: | FALSE |
| Generator marketing to burner: | FALSE |
| Other marketers (i.e., blender, distributor, etc.): | FALSE |
| Utility boiler burner: | FALSE |
| Industry boiler burner: | FALSE |
| Industrial Furnace: | FALSE |
| Smelter defferal: | FALSE |
| Universal waste - batteries - generate: | FALSE |
| Universal waste - thermostats - generate: | FALSE |
| Universal waste - mercury - generate: | FALSE |
| Universal waste - lamps - generate: | FALSE |
| Universal waste - batteries - accumulate: | FALSE |
| Universal waste - thermostats - accumulate: | FALSE |
| Universal waste - mercury - accumulate: | FALSE |
| Universal waste - lamps - accumulate: | FALSE |
| Destination Facility for Universal Waste: | FALSE |
| Off-specification used oil burner - utility boiler: | FALSE |
| Off-specification used oil burner - industrial boiler: | FALSE |
| Off-specification used oil burner - industrial furnace: | FALSE |
| Tax Reg #: | 601870526 |
| Business Type: | Retail Chain Drug Store |
| Mail Name: | Longs Drug Store 445 |
| Mail addr line1: | 141 N Civic Dr |

**LONGS DRUG STORE 445 (Continued)** **1005445077**

| | |
|---|---|
| Mail city,st,zip: | Walnut Creek, CA 94596 |
| Mail country: | UNITED STATES |
| Legal org name: | Longs Drug Stores California Inc |
| Legal org type: | Private |
| Legal addr line1: | 141 N CIVIC DRIVE |
| Legal city,st,zip: | WALNUT CREEK, CA 94596 |
| Legal country: | UNITED STATES |
| Legal phone nbr: | (925)937-1170 |
| Legal effective date: | 10/30/2000 |
| Land org name: | Barclay Realty & Management Co |
| Land org type: | Private |
| Land person name: | Not reported |
| Land addr line1: | 9777 Wilshire Blvd # 609 |
| Land addr line2: | Attn: Ruben Popkawski |
| Land city,st,zip: | BEVERLY HILLS, CA 90212 |
| Land country: | UNITED STATES |
| Land phone nbr: | (310)276-0877 |
| Operator org name: | Longs Drug Store 445 |
| Operator org type: | Private |
| Operator addr line1: | 2707 RAINIER AVE S |
| Operator city,st,zip: | SEATTLE, WA 98118 |
| Operator country: | UNITED STATES |
| Operator phone nbr: | (206)722-7700 |
| Operator effective date: | 10/30/2000 |
| Site contact name: | Tom Eagle |
| Site contact addr line1: | 2707 RAINIER AVE S |
| Site Contact City/State/ Zip: | SEATTLE, WA 98118 |
| Site Contact Country: | UNITED STATES |
| Site Contact Phone #: | (206)722-7700 |
| Site Contact EMail: | Not reported |
| Form Contact NAME: | Raquel Karnes |
| Form Contact ADDR LINE1: | 141 N Civic Dr |
| Form Contact City,ST,Zip: | WALNUT CREEK, CA 94596 |
| Form Contact Country: | UNITED STATES |
| Form Contact Phone #: | (707)469-6853 |
| Form Contact EMail: | rkarnes@longs.com |
| Gen Status CD: | SQG |
| Monthly Generation: | FALSE |
| Batch Generation: | TRUE |
| One Time Generation: | FALSE |
| Transport Own Waste: | FALSE |
| Tranports Other Waste: | FALSE |
| Recycler Onsite: | FALSE |
| Transfer Facility: | FALSE |
| Other Exemption: | Not reported |
| UW Battery Gen: | FALSE |
| Used Oil Transporter: | FALSE |
| Used Oil Transfer Facility: | FALSE |
| Used Oil Processor: | FALSE |
| Used Oil Refiner: | FALSE |
| Used Oil Fuel Marketer Directs Shipments: | FALSE |
| Used Oil Fuel Marketer Meets Specs: | FALSE |

| | |
|---|---|
| Facility Site ID Number: | 29261 |
| EPA ID: | WAH000013284 |
| NAICS: | 44611 |

**LONGS DRUG STORE 445 (Continued)** **1005445077**

| | |
|---|---|
| SWC Desc: | Not reported |
| FWC Desc: | Not reported |
| Form Comm: | Not reported |
| Data Year: | Not reported |
| Permit by Rule: | False |
| Treatment by Generator: | False |
| Mixed radioactive waste: | False |
| Importer of hazardous waste: | False |
| Immediate recycler: | False |
| Treatment/Storage/Disposal/Recycling Facility: | False |
| Generator of dangerous fuel waste: | False |
| Generator marketing to burner: | False |
| Other marketers (i.e., blender, distributor, etc.): | False |
| Utility boiler burner: | False |
| Industry boiler burner: | False |
| Industrial Furnace: | False |
| Smelter defferal: | False |
| Universal waste - batteries - generate: | False |
| Universal waste - thermostats - generate: | False |
| Universal waste - mercury - generate: | False |
| Universal waste - lamps - generate: | False |
| Universal waste - batteries - accumulate: | False |
| Universal waste - thermostats - accumulate: | False |
| Universal waste - mercury - accumulate: | False |
| Universal waste - lamps - accumulate: | False |
| Destination Facility for Universal Waste: | False |
| Off-specification used oil burner - utility boiler: | False |
| Off-specification used oil burner - industrial boiler: | False |
| Off-specification used oil burner - industrial furnace: | False |
| Tax Reg #: | 601870526 |
| Business Type: | Retail Chain Drug Store |
| Mail Name: | Longs Drug Store 445 |
| Mail addr line1: | 141 N Civic Dr |
| Mail city,st,zip: | Walnut Creek, CA 94596 |
| Mail country: | UNITED STATES |
| Legal org name: | Longs Drug Stores California Inc |
| Legal org type: | Private |
| Legal addr line1: | 141 N CIVIC DRIVE |
| Legal city,st,zip: | WALNUT CREEK, CA 94596 |
| Legal country: | UNITED STATES |
| Legal phone nbr: | (925)937-1170 |
| Legal effective date: | 10/30/2000 |
| Land org name: | Barclay Realty & Management Co |
| Land org type: | Private |
| Land person name: | Not reported |
| Land addr line1: | 9777 Wilshire Blvd # 609 |
| Land addr line2: | Attn: Ruben Popkawski |
| Land city,st,zip: | BEVERLY HILLS, CA 90212 |
| Land country: | UNITED STATES |
| Land phone nbr: | (310)276-0877 |
| Operator org name: | Longs Drug Store 445 |
| Operator org type: | Private |
| Operator addr line1: | 2707 RAINIER AVE S |
| Operator city,st,zip: | SEATTLE, WA 98118 |
| Operator country: | UNITED STATES |
| Operator phone nbr: | (206)722-7700 |
| Operator effective date: | 10/30/2000 |

**LONGS DRUG STORE 445 (Continued)** **1005445077**

| | |
|---|---|
| Site contact name: | Tom Eagle |
| Site contact addr line1: | 2707 RAINIER AVE S |
| Site Contact City/State/ Zip: | SEATTLE, WA 98118 |
| Site Contact Country: | UNITED STATES |
| Site Contact Phone #: | (206)722-7700 |
| Site Contact EMail: | Not reported |
| Form Contact NAME: | Raquel Karnes |
| Form Contact ADDR LINE1: | 141 N Civic Dr |
| Form Contact City,ST,Zip: | WALNUT CREEK, CA 94596 |
| Form Contact Country: | UNITED STATES |
| Form Contact Phone #: | (707)469-6853 |
| Form Contact EMail: | rkarnes@longs.com |
| Gen Status CD: | SQG |
| Monthly Generation: | False |
| Batch Generation: | True |
| One Time Generation: | False |
| Transport Own Waste: | False |
| Tranports Other Waste: | False |
| Recycler Onsite: | False |
| Transfer Facility: | False |
| Other Exemption: | Not reported |
| UW Battery Gen: | False |
| Used Oil Transporter: | False |
| Used Oil Transfer Facility: | False |
| Used Oil Processor: | False |
| Used Oil Refiner: | False |
| Used Oil Fuel Marketer Directs Shipments: | False |
| Used Oil Fuel Marketer Meets Specs: | False |

---

**L48** **EDR US Hist Cleaners** **1015052048**
**SE** **3820 RAINIER AVE S** **N/A**
**1/8-1/4** **SEATTLE, WA 98118**
**0.194 mi.**
**1026 ft.** **Site 6 of 11 in cluster L**

**Relative:**
**Lower**

**Actual:**
**45 ft.**

EDR Historical Cleaners:

| | |
|---|---|
| Name: | POLAR CLEANERS |
| Year: | 1999 |
| Address: | 3820 RAINIER AVE S |
| Name: | POLAR CLEANERS |
| Year: | 2000 |
| Address: | 3820 RAINIER AVE S |
| Name: | POLAR CLEANERS |
| Year: | 2001 |
| Address: | 3820 RAINIER AVE S |
| Name: | POLAR CLEANERS |
| Year: | 2002 |
| Address: | 3820 RAINIER AVE S |
| Name: | POLAR CLEANERS |
| Year: | 2003 |
| Address: | 3820 RAINIER AVE S |
| Name: | RAINIER AVENUE CLEANERS INC |

**(Continued)** **1015052048**

Year: 2004
Address: 3820 RAINIER AVE S

Name: POLAR CLEANERS
Year: 2005
Address: 3820 RAINIER AVE S

Name: POLAR CLEANERS
Year: 2006
Address: 3820 RAINIER AVE S

Name: RAINIER AVENUE CLEANERS
Year: 2007
Address: 3820 RAINIER AVE S

Name: POLAR CLEANERS
Year: 2008
Address: 3820 RAINIER AVE S

Name: POLAR CLEANERS
Year: 2010
Address: 3820 RAINIER AVE S

Name: POLAR CLEANERS
Year: 2011
Address: 3820 RAINIER AVE S

Name: POLAR CLEANERS
Year: 2012
Address: 3820 RAINIER AVE S

---

**L49** **RAINIER VALLEY SQUARE** **ICR** **S104487296**
**SE** **3820 RAINIER AVE. S.** **N/A**
**1/8-1/4** **SEATTLE, WA 98118**
**0.194 mi.**
**1026 ft.** **Site 7 of 11 in cluster L**

**Relative:**
**Lower**

**Actual:**
**45 ft.**

ICR:
Date Ecology Received Report: 01/19/96
Contaminants Found at Site: Petroleum products
Media Contaminated: Groundwater, Soil
Waste Management: Tank
Region: North Western
Type of Report Ecology Received: Interim cleanup report
Site Register Issue: 94-25
County Code: 17
Contact: Not reported
Report Title: Not reported

Date Ecology Received Report: 01/22/96
Contaminants Found at Site: Petroleum products
Media Contaminated: Groundwater, Soil
Waste Management: Tank
Region: North Western
Type of Report Ecology Received: Interim cleanup report
Site Register Issue: 94-25
County Code: 17
Contact: Not reported

**RAINIER VALLEY SQUARE (Continued)** **S104487296**

| | |
|---|---|
| Report Title: | Not reported |
| Date Ecology Received Report: | 10/25/95 |
| Contaminants Found at Site: | Petroleum products |
| Media Contaminated: | Groundwater, Soil |
| Waste Management: | Tank |
| Region: | North Western |
| Type of Report Ecology Received: | Interim cleanup report |
| Site Register Issue: | 94-25 |
| County Code: | 17 |
| Contact: | Not reported |
| Report Title: | Not reported |
| Date Ecology Received Report: | 06/09/94 |
| Contaminants Found at Site: | Petroleum products |
| Media Contaminated: | Soil |
| Waste Management: | Tank |
| Region: | North Western |
| Type of Report Ecology Received: | Interim cleanup report |
| Site Register Issue: | 93-49 |
| County Code: | 17 |
| Contact: | Not reported |
| Report Title: | Not reported |
| Date Ecology Received Report: | 03/14/96 |
| Contaminants Found at Site: | Petroleum products |
| Media Contaminated: | Soil |
| Waste Management: | Tank |
| Region: | North Western |
| Type of Report Ecology Received: | Final cleanup report |
| Site Register Issue: | 95-01 |
| County Code: | 17 |
| Contact: | Not reported |
| Report Title: | Not reported |
| Date Ecology Received Report: | 01/22/96 |
| Contaminants Found at Site: | Petroleum products |
| Media Contaminated: | Soil |
| Waste Management: | Tank |
| Region: | North Western |
| Type of Report Ecology Received: | Final cleanup report |
| Site Register Issue: | 95-01 |
| County Code: | 17 |
| Contact: | Not reported |
| Report Title: | Not reported |
| Date Ecology Received Report: | 10/25/95 |
| Contaminants Found at Site: | Petroleum products |
| Media Contaminated: | Soil |
| Waste Management: | Tank |
| Region: | North Western |
| Type of Report Ecology Received: | Interim cleanup report |
| Site Register Issue: | 95-01 |
| County Code: | 17 |
| Contact: | Not reported |
| Report Title: | Not reported |

**RAINIER VALLEY SQUARE (Continued)** **S104487296**

| | |
|---|---|
| Date Ecology Received Report: | 01/19/96 |
| Contaminants Found at Site: | Petroleum products |
| Media Contaminated: | Soil |
| Waste Management: | Tank |
| Region: | North Western |
| Type of Report Ecology Received: | Final cleanup report |
| Site Register Issue: | 95-01 |
| County Code: | 17 |
| Contact: | Not reported |
| Report Title: | Not reported |

| | |
|---|---|
| Date Ecology Received Report: | 06/09/94 |
| Contaminants Found at Site: | Petroleum products |
| Media Contaminated: | Soil |
| Waste Management: | Tank |
| Region: | North Western |
| Type of Report Ecology Received: | Interim cleanup report |
| Site Register Issue: | 95-01 |
| County Code: | 17 |
| Contact: | Not reported |
| Report Title: | Not reported |

---

**L50** **EDR US Hist Auto Stat** **1015459474**
**SE** **3815 RAINIER AVE S** **N/A**
**1/8-1/4** **SEATTLE, WA 98118**
**0.196 mi.**
**1034 ft.** **Site 8 of 11 in cluster L**

**Relative:**
**Lower**

**Actual:**
**45 ft.**

EDR Historical Auto Stations:

| | |
|---|---|
| Name: | WESTCOAST AUTO BODY |
| Year: | 2000 |
| Address: | 3815 RAINIER AVE S |
| Name: | WESTCOAST AUTO BODY |
| Year: | 2001 |
| Address: | 3815 RAINIER AVE S |
| Name: | WESTCOAST AUTO BODY |
| Year: | 2002 |
| Address: | 3815 RAINIER AVE S |
| Name: | WESTCOAST AUTO BODY |
| Year: | 2003 |
| Address: | 3815 RAINIER AVE S |
| Name: | WESTCOAST AUTO BODY |
| Year: | 2004 |
| Address: | 3815 RAINIER AVE S |
| Name: | WESTCOAST AUTO BODY |
| Year: | 2005 |
| Address: | 3815 RAINIER AVE S |
| Name: | WESTCOAST AUTO BODY |
| Year: | 2007 |
| Address: | 3815 RAINIER AVE S |
| Name: | WESTCOAST AUTO BODY |

**(Continued)** **1015459474**

Year: 2008
Address: 3815 RAINIER AVE S

Name: WESTCOAST AUTO BODY
Year: 2009
Address: 3815 RAINIER AVE S

Name: WESTCOAST AUTO BODY
Year: 2010
Address: 3815 RAINIER AVE S

Name: WESTCOAST AUTO BODY
Year: 2011
Address: 3815 RAINIER AVE S

Name: WEST COAST AUTO BODY
Year: 2012
Address: 3815 RAINIER AVE S

---

**L51** **POLAR DRY CLEANERS** **EDR US Hist Cleaners** **1009343314**
**SE** **3824 RAINIER AVE S** **N/A**
**1/8-1/4** **SEATTLE, WA**
**0.197 mi.**
**1040 ft.** **Site 9 of 11 in cluster L**

**Relative:**
**Lower**

**Actual:**
**45 ft.**

EDR Historical Cleaners:
Name: BRIGHT SPOT CLEANERS INC
Year: 1975
Type: LAUNDRIES AND DRY CLEANERS

Name: POLAR CLEANERS
Year: 1980
Type: CLEANERS SELF SERVE

Name: POLAR DRY CLEANERS
Year: 1986
Type: CLEANERS SELF SERVE

Name: POLAR DRY CLEANERS
Year: 1990
Type: CLEANERS SELF SERVE

---

**K52** **ASIAN COUNCELING & REFERRAL SERVICE** **FINDS** **1011267741**
**WSW** **3761 MARTIN LUTHER KING JR WAY S** **ALLSITES** **N/A**
**1/8-1/4** **SEATTLE, WA 98108**
**0.198 mi.**
**1044 ft.** **Site 3 of 3 in cluster K**

**Relative:**
**Higher**

**Actual:**
**97 ft.**

FINDS:

Registry ID: 110036141760

Environmental Interest/Information System
Washington Facility / Site Identification System (WA-FSIS) provides a means to query and display data maintained by the Washington Department of Ecology. This system contains key information for each

**ASIAN COUNCELING & REFERRAL SERVICE (Continued)** **1011267741**

facility/site that is currently, or has been, of interest to the Air Quality, Dam Safety, Hazardous Waste, Toxics Cleanup, and Water Quality Programs.

ALLSITES:

| | |
|---|---|
| Facility Id: | 1552108 |
| Latitude: | 47.57003 |
| Longitude: | -122.29706 |
| Ecology Interest Type Code: | NONENFNL |
| Facility ID: | 1552108 |
| Facility Company: | Asian Counceling & Referral Service |
| Interaction: | A |
| Interaction 1: | NONENFNL |
| Interaction 2: | Non Enforcement Final |
| Ecology Program: | WATQUAL |
| Program Data: | DMS |
| Facility Alt.: | Not reported |
| Program ID: | Not reported |
| Date Interaction: | 2007-01-19 00:00:00 |
| Date Interaction 3: | Not reported |

| | |
|---|---|
| Facility ID: | 1552108 |
| Facility Company: | Asian Counceling & Referral Service |
| Interaction: | A |
| Interaction 1: | NONENFNL |
| Interaction 2: | Non Enforcement Final |
| Ecology Program: | WATQUAL |
| Program Data: | DMS |
| Facility Alt.: | Not reported |
| Program ID: | Not reported |
| Date Interaction: | 2007-01-19 00:00:00 |
| Date Interaction 3: | Not reported |

| | |
|---|---|
| Facility ID: | 1552108 |
| Facility Company: | Asian Counceling & Referral Service |
| Interaction: | A |
| Interaction 1: | NONENFNL |
| Interaction 2: | Non Enforcement Final |
| Ecology Program: | WATQUAL |
| Program Data: | DMS |
| Facility Alt.: | Not reported |
| Program ID: | Not reported |
| Date Interaction: | 2007-01-19 00:00:00 |
| Date Interaction 3: | Not reported |

| | |
|---|---|
| Facility ID: | 1552108 |
| Facility Company: | Asian Counceling & Referral Service |
| Interaction: | A |
| Interaction 1: | NONENFNL |
| Interaction 2: | Non Enforcement Final |
| Ecology Program: | WATQUAL |
| Program Data: | DMS |
| Facility Alt.: | Not reported |
| Program ID: | Not reported |
| Date Interaction: | 2007-01-19 00:00:00 |
| Date Interaction 3: | Not reported |

**ASIAN COUNCELING & REFERRAL SERVICE (Continued)** **1011267741**

| | |
|---|---|
| Facility ID: | 1552108 |
| Facility Company: | Asian Counceling & Referral Service |
| Interaction: | A |
| Interaction 1: | NONENFNL |
| Interaction 2: | Non Enforcement Final |
| Ecology Program: | WATQUAL |
| Program Data: | DMS |
| Facility Alt.: | Not reported |
| Program ID: | Not reported |
| Date Interaction: | 2007-01-19 00:00:00 |
| Date Interaction 3: | Not reported |

| | |
|---|---|
| Facility ID: | 1552108 |
| Facility Company: | Asian Counceling & Referral Service |
| Interaction: | A |
| Interaction 1: | NONENFNL |
| Interaction 2: | Non Enforcement Final |
| Ecology Program: | WATQUAL |
| Program Data: | DMS |
| Facility Alt.: | Not reported |
| Program ID: | Not reported |
| Date Interaction: | 2007-01-19 00:00:00 |
| Date Interaction 3: | Not reported |

| | |
|---|---|
| Facility ID: | 1552108 |
| Facility Company: | Asian Counceling & Referral Service |
| Interaction: | A |
| Interaction 1: | NONENFNL |
| Interaction 2: | Non Enforcement Final |
| Ecology Program: | WATQUAL |
| Program Data: | DMS |
| Facility Alt.: | Not reported |
| Program ID: | Not reported |
| Date Interaction: | 2007-01-19 00:00:00 |
| Date Interaction 3: | Not reported |

| | |
|---|---|
| Facility ID: | 1552108 |
| Facility Company: | Asian Counceling & Referral Service |
| Interaction: | A |
| Interaction 1: | NONENFNL |
| Interaction 2: | Non Enforcement Final |
| Ecology Program: | WATQUAL |
| Program Data: | DMS |
| Facility Alt.: | Not reported |
| Program ID: | Not reported |
| Date Interaction: | 2007-01-19 00:00:00 |
| Date Interaction 3: | Not reported |

| | |
|---|---|
| Facility ID: | 1552108 |
| Facility Company: | Asian Counceling & Referral Service |
| Interaction: | A |
| Interaction 1: | NONENFNL |
| Interaction 2: | Non Enforcement Final |
| Ecology Program: | WATQUAL |
| Program Data: | DMS |
| Facility Alt.: | Not reported |
| Program ID: | Not reported |

**ASIAN COUNCELING & REFERRAL SERVICE (Continued)** **1011267741**

| | |
|---|---|
| Date Interaction: | 2007-01-19 00:00:00 |
| Date Interaction 3: | Not reported |
| Facility ID: | 1552108 |
| Facility Company: | Asian Counceling & Referral Service |
| Interaction: | A |
| Interaction 1: | NONENFNL |
| Interaction 2: | Non Enforcement Final |
| Ecology Program: | WATQUAL |
| Program Data: | DMS |
| Facility Alt.: | Not reported |
| Program ID: | Not reported |
| Date Interaction: | 2007-01-19 00:00:00 |
| Date Interaction 3: | Not reported |
| Facility ID: | 1552108 |
| Facility Company: | Asian Counceling & Referral Service |
| Interaction: | A |
| Interaction 1: | NONENFNL |
| Interaction 2: | Non Enforcement Final |
| Ecology Program: | WATQUAL |
| Program Data: | DMS |
| Facility Alt.: | Not reported |
| Program ID: | Not reported |
| Date Interaction: | 2007-01-19 00:00:00 |
| Date Interaction 3: | Not reported |

---

**L53** **RAINIER PLAZA** **ICR** **S104487292**
**SE** **3800 RAINIER AVE. S.** **N/A**
**1/8-1/4** **SEATTLE, WA 98118**
**0.199 mi.**
**1050 ft.** **Site 10 of 11 in cluster L**

**Relative:**
**Lower**

**Actual:**
**45 ft.**

ICR:

| | |
|---|---|
| Date Ecology Received Report: | 01/22/96 |
| Contaminants Found at Site: | Petroleum products |
| Media Contaminated: | Groundwater, Soil |
| Waste Management: | Improper Handling |
| Region: | North Western |
| Type of Report Ecology Received: | Final cleanup report |
| Site Register Issue: | 94-25 |
| County Code: | 17 |
| Contact: | Not reported |
| Report Title: | Not reported |
| Date Ecology Received Report: | 02/12/93 |
| Contaminants Found at Site: | Petroleum products |
| Media Contaminated: | Groundwater, Soil |

**L54**
**SE**
**1/8-1/4**
**0.199 mi.**
**1050 ft.**

**RAINIER PLAZA SEATTLE**
**3800 3820 RAINIER AVE S**
**SEATTLE, WA 98118**

**Site 11 of 11 in cluster L**

**CSCSL**
**ALLSITES**

**S101509296**
**N/A**

**Relative:**
**Lower**

**Actual:**
**45 ft.**

CSCSL:

| | |
|---|---|
| Facility ID: | 2445 |
| Region: | Northwest |
| Lat/Long: | 47.569487691 / -122.2895393 |
| Brownfield Status: | Not reported |
| Rank Status: | N |
| Clean Up Siteid: | 2905 |
| Site Status: | Awaiting Cleanup |
| PSI?: | Not reported |
| Contaminant Name: | Halogenated Organics |
| Ground Water: | Suspected |
| Surface Water: | Not reported |
| Soil: | Suspected |
| Sediment: | Not reported |
| Air: | Not reported |
| Bedrock: | Not reported |
| Responsible Unit: | Northwest |

| | |
|---|---|
| Facility ID: | 2445 |
| Region: | Northwest |
| Lat/Long: | 47.569487691 / -122.2895393 |
| Brownfield Status: | Not reported |
| Rank Status: | N |
| Clean Up Siteid: | 2905 |
| Site Status: | Awaiting Cleanup |
| PSI?: | Not reported |
| Contaminant Name: | Metals Priority Pollutants |
| Ground Water: | Suspected |
| Surface Water: | Not reported |
| Soil: | Suspected |
| Sediment: | Not reported |
| Air: | Not reported |
| Bedrock: | Not reported |
| Responsible Unit: | Northwest |

| | |
|---|---|
| Facility ID: | 2445 |
| Region: | Northwest |
| Lat/Long: | 47.569487691 / -122.2895393 |
| Brownfield Status: | Not reported |
| Rank Status: | N |
| Clean Up Siteid: | 2905 |
| Site Status: | Awaiting Cleanup |
| PSI?: | Not reported |
| Contaminant Name: | Non-Halogenated Solvents |
| Ground Water: | Confirmed Above Cleanup Level |
| Surface Water: | Not reported |
| Soil: | Confirmed Above Cleanup Level |
| Sediment: | Not reported |
| Air: | Not reported |
| Bedrock: | Not reported |
| Responsible Unit: | Northwest |

| | |
|---|---|
| Facility ID: | 2445 |

**RAINIER PLAZA SEATTLE (Continued)** **S101509296**

| | |
|---|---|
| Region: | Northwest |
| Lat/Long: | 47.569487691 / -122.2895393 |
| Brownfield Status: | Not reported |
| Rank Status: | N |
| Clean Up Siteid: | 2905 |
| Site Status: | Awaiting Cleanup |
| PSI?: | Not reported |
| Contaminant Name: | Petroleum Products-Unspecified |
| Ground Water: | Confirmed Above Cleanup Level |
| Surface Water: | Not reported |
| Soil: | Confirmed Above Cleanup Level |
| Sediment: | Not reported |
| Air: | Not reported |
| Bedrock: | Not reported |
| Responsible Unit: | Northwest |

ALLSITES:

| | |
|---|---|
| Facility Id: | 2445 |
| Latitude: | 47.5694876 |
| Longitude: | -122.28953 |
| Ecology Interest Type Code: | INDPNDNT |
| Facility ID: | 2445 |
| Facility Company: | RAINIER PLAZA SEATTLE |
| Interaction: | A |
| Interaction 1: | INDPNDNT |
| Interaction 2: | Independent Cleanup |
| Ecology Program: | TOXICS |
| Program Data: | ISIS |
| Facility Alt.: | RAINIER PLAZA SEATTLE |
| Program ID: | Not reported |
| Date Interaction: | 1900-01-01 00:00:00 |
| Date Interaction 3: | Not reported |
| Facility/Site Interaction T: | 4478 |
| Geographic Location Identifier (Alias Facid): | 2445 |
| Interaction (Aka Env Int) Type Code: | INDPNDNT |
| Interaction (Aka Env Int) Description: | Independent Cleanup |
| Interaction Status: | A |
| Federal Program Indentifier: | Not reported |
| Interaction Start Date: | 01/01/1900 |
| Interaction End Date: | Not reported |
| prgm_facil: | RAINIER PLAZA SEATTLE |
| cur_sys_pr: | TOXICS |
| cur_sys_nm: | ISIS |

---

**55** **EDR US Hist Auto Stat** **1015429933**
**NW** **3300 MARTIN LUTHER KING JR WAY S** **N/A**
**1/8-1/4** **SEATTLE, WA 98144**
**0.220 mi.**
**1161 ft.**

**Relative:**
**Higher**

**Actual:**
**60 ft.**

EDR Historical Auto Stations:

| | |
|---|---|
| Name: | AFFORDABLE TIRE & BRAKE |
| Year: | 2004 |
| Address: | 3300 MARTIN LUTHER KING JR WAY S |

**(Continued)** **1015429933**

Name: AFFORDABLE TIRE & BRAKE
Year: 2010
Address: 3300 MARTIN LUTHER KING JR WAY S

Name: AFFORDABLE TIRE & BRAKE
Year: 2011
Address: 3300 MARTIN LUTHER KING JR WAY S

Name: AFFORDABLE TIRE & BRAKE
Year: 2012
Address: 3300 MARTIN LUTHER KING JR WAY S

---

**56**
**NNE**
**1/8-1/4**
**0.225 mi.**
**1188 ft.**

**3207 S BYRON ST**
**SEATTLE, WA 98144**

**EDR US Hist Cleaners** **1015042685**
**N/A**

**Relative:**
**Higher**

**Actual:**
**82 ft.**

EDR Historical Cleaners:

Name: ANSON CARPET CLEANING & PRESSURIZE
Year: 2007
Address: 3207 S BYRON ST

Name: ANSON CARPET CLEANING & PRESSURE WAS
Year: 2008
Address: 3207 S BYRON ST

Name: ANSON CARPET CLEANING & PRESSURIZE
Year: 2009
Address: 3207 S BYRON ST

---

**57**
**SW**
**1/8-1/4**
**0.226 mi.**
**1191 ft.**

**CEDERSTRAND PROPERTY**
**3817 MARTIN LUTHER KING JR WAY S**
**SEATTLE, WA 98108**

**CSCSL** **S115348492**
**ALLSITES** **N/A**
**VCP**

**Relative:**
**Higher**

**Actual:**
**116 ft.**

CSCSL:

Facility ID: 7104
Region: Northwest
Lat/Long: 47.569553292 / -122.29730214
Brownfield Status: Not reported
Rank Status: N
Clean Up Siteid: 12281
Site Status: Cleanup Started
PSI?: Not reported
Contaminant Name: Lead
Ground Water: Not reported
Surface Water: Not reported
Soil: Confirmed Above Cleanup Level
Sediment: Not reported
Air: Not reported
Bedrock: Not reported
Responsible Unit: Northwest

**CEDERSTRAND PROPERTY (Continued)** **S115348492**

ALLSITES:

| | |
|---|---|
| Facility Id: | 7104 |
| Latitude: | 47.5695532 |
| Longitude: | -122.29730 |
| Ecology Interest Type Code: | VOLCLNST |
| Facility ID: | 7104 |
| Facility Company: | Cederstrand Property |
| Interaction: | A |
| Interaction 1: | VOLCLNST |
| Interaction 2: | Voluntary Cleanup Sites |
| Ecology Program: | TOXICS |
| Program Data: | ISIS |
| Facility Alt.: | Cederstrand Property |
| Program ID: | NW2820 |
| Date Interaction: | 2014-01-21 00:00:00 |
| Date Interaction 3: | Not reported |

VCP:

| | |
|---|---|
| edr_fstat: | WA |
| edr_fzip: | 98108 |
| edr_fcnty: | KING |
| edr_zip: | Not reported |
| Facility ID: | 7104 |
| VCP Status: | Not reported |
| VCP: | Yes |
| Ecology Status: | Not reported |
| NFA Type: | Not reported |
| Date NFA: | Not reported |
| Rank: | N |
| Cleanup Siteid: | 12281 |

---

**M58** **HAWTHORNE SERVICE STATION** **EDR US Hist Auto Stat** **1009371206**
**SE** **3868 RAINIER** **N/A**
**1/8-1/4** **SEATTLE, WA**
**0.230 mi.**
**1213 ft.** **Site 1 of 2 in cluster M**

**Relative:**
**Lower**

EDR Historical Auto Stations:

| | |
|---|---|
| Name: | HAWTHORNE SERVICE STATION |
| Year: | 1930 |
| Type: | GASOLINE AND OIL SERVICE STATIONS |

**Actual:**
**45 ft.**

---

**M59** **SCHIELDS GEO** **EDR US Hist Auto Stat** **1009371207**
**SE** **3868 RAINIER AVE** **N/A**
**1/8-1/4** **SEATTLE, WA**
**0.230 mi.**
**1213 ft.** **Site 2 of 2 in cluster M**

**Relative:**
**Lower**

EDR Historical Auto Stations:

| | |
|---|---|
| Name: | FEYKO ANDREW |
| Year: | 1935 |
| Type: | GASOLINE AND OIL SERVICE STATIONS |

**Actual:**
**45 ft.**

| | |
|---|---|
| Name: | SCHIELDS GEO |

**SCHIELDS GEO (Continued)** **1009371207**

Year: 1940
Type: GASOLINE AND OIL SERVICE STATIONS

Name: HOMMES CAL B
Year: 1940
Type: AUTOMOBILE REPAIRING

Name: HAWTHORNE SERVICE
Year: 1944
Type: GASOLINE AND OIL SERVICE STATIONS

---

**60**
**North**
**1/8-1/4**
**0.235 mi.**
**1243 ft.**

**3129 WETMORE S BARREL** **RCRA NonGen / NLR** **1000878930**
**3129 WETMORE AVE S ALONG FENCE** **FINDS** **WAD988522652**
**SEATTLE, WA 98144** **ALLSITES**

**Relative:**
**Higher**

**Actual:**
**52 ft.**

RCRA NonGen / NLR:
Date form received by agency: 07/20/1993
Facility name: 3129 WETMORE S BARREL
Facility address: 3129 WETMORE AVE S ALONG FENCE
SEATTLE, WA 98144
EPA ID: WAD988522652
Mailing address: 3190 160TH AVE SE
BELLEVUE, WA 98008-5452
Contact: WA ECY WA ECY
Contact address: 3190 160TH AVE SE
BELLEVUE, WA 98008-5452
Contact country: US
Contact telephone: (000)000-0000
Contact email: Not reported
EPA Region: 10
Classification: Non-Generator
Description: Handler: Non-Generators do not presently generate hazardous waste

Owner/Operator Summary:
Owner/operator name: WA ECY W
Owner/operator address: 3129 WETMORE AVE S
SEATTLE, WA 98144
Owner/operator country: US
Owner/operator telephone: (000)000-0000
Legal status: Private
Owner/Operator Type: Owner
Owner/Op start date: 05/03/1996
Owner/Op end date: Not reported

Handler Activities Summary:
U.S. importer of hazardous waste: No
Mixed waste (haz. and radioactive): No
Recycler of hazardous waste: No
Transporter of hazardous waste: No
Treater, storer or disposer of HW: No
Underground injection activity: No
On-site burner exemption: No
Furnace exemption: No
Used oil fuel burner: No
Used oil processor: No

**3129 WETMORE S BARREL (Continued)** **1000878930**

User oil refiner: No
Used oil fuel marketer to burner: No
Used oil Specification marketer: No
Used oil transfer facility: No
Used oil transporter: No

Violation Status: No violations found

FINDS:

Registry ID: 110005387722

Environmental Interest/Information System
RCRAInfo is a national information system that supports the Resource Conservation and Recovery Act (RCRA) program through the tracking of events and activities related to facilities that generate, transport, and treat, store, or dispose of hazardous waste. RCRAInfo allows RCRA program staff to track the notification, permit, compliance, and corrective action activities required under RCRA.

ALLSITES:

| | |
|---|---|
| Facility Id: | 14427767 |
| Latitude: | 47.57479 |
| Longitude: | -122.29516 |
| Ecology Interest Type Code: | HWG |
| Facility ID: | 14427767 |
| Facility Company: | 3129 Wetmore S Barrel |
| Interaction: | I |
| Interaction 1: | HWG |
| Interaction 2: | Hazardous Waste Generator |
| Ecology Program: | HAZWASTE |
| Program Data: | TURBOWASTE |
| Facility Alt.: | Not reported |
| Program ID: | WAD988522652 |
| Date Interaction: | 1993-07-20 00:00:00 |
| Date Interaction 3: | 1993-09-01 00:00:00 |

---

**N61** **EDR US Hist Auto Stat** **1015425225**
**NNW** **3230 RAINIER AVE S** **N/A**
**1/8-1/4** **SEATTLE, WA 98144**
**0.237 mi.**
**1251 ft.** **Site 1 of 3 in cluster N**

**Relative:**
**Higher**

**Actual:**
**50 ft.**

EDR Historical Auto Stations:

| | |
|---|---|
| Name: | HING LOON AUTO SERVICE |
| Year: | 2001 |
| Address: | 3230 RAINIER AVE S |
| Name: | HING LOON AUTO SERVICE |
| Year: | 2002 |
| Address: | 3230 RAINIER AVE S |
| Name: | K 1 MOTORSPORT |
| Year: | 2003 |
| Address: | 3230 RAINIER AVE S |

**(Continued)** **1015425225**

Name: K 1 MOTORSPORT
Year: 2004
Address: 3230 RAINIER AVE S

Name: MIKE AUTO REPAIR
Year: 2005
Address: 3230 RAINIER AVE S

Name: MT AUTO SERVICES
Year: 2006
Address: 3230 RAINIER AVE S

---

**N62** **EDR US Hist Cleaners** **1015043305**
**NNW** **3230 RAINIER AVE S** **N/A**
**1/8-1/4** **SEATTLE, WA 98144**
**0.237 mi.**
**1251 ft.** **Site 2 of 3 in cluster N**

**Relative:**
**Higher**

**Actual:**
**50 ft.**

EDR Historical Cleaners:

Name: SEATTLE BEST CLEANERS
Year: 2005
Address: 3230 RAINIER AVE S

Name: SEATTLE BEST CLEANERS
Year: 2006
Address: 3230 RAINIER AVE S

Name: SEATTLE BEST CLEANERS
Year: 2007
Address: 3230 RAINIER AVE S

---

**O63** **EMPIRE INDUSTRIAL MFG CO INC** **RCRA NonGen / NLR** **1000261297**
**NW** **3212 CLAREMONT AVE S** **FINDS** **WAD092874379**
**1/8-1/4** **SEATTLE, WA 98144** **ALLSITES**
**0.237 mi.**
**1251 ft.** **Site 1 of 2 in cluster O**

**Relative:**
**Higher**

**Actual:**
**57 ft.**

RCRA NonGen / NLR:
Date form received by agency: 06/25/1980
Facility name: EMPIRE INDUSTRIAL MFG CO INC
Facility address: 3212 CLAREMONT AVE S
SEATTLE, WA 98144
EPA ID: WAD092874379
Contact: EMPIRE INDUSTRI EMPIRE INDUSTRI
Contact address: 3212 CLAREMONT AVE S
SEATTLE, WA 98144-6020
Contact country: US
Contact telephone: (000)000-0000
Contact email: Not reported
EPA Region: 10
Classification: Non-Generator
Description: Handler: Non-Generators do not presently generate hazardous waste

Owner/Operator Summary:
Owner/operator name: EMPIRE INDUSTRI E
Owner/operator address: 3212 CLAREMONT AVE S

**EMPIRE INDUSTRIAL MFG CO INC (Continued)** **1000261297**

SEATTLE, WA 98144
Owner/operator country: US
Owner/operator telephone: (000)000-0000
Legal status: Private
Owner/Operator Type: Owner
Owner/Op start date: 05/02/1996
Owner/Op end date: Not reported

Handler Activities Summary:
U.S. importer of hazardous waste: No
Mixed waste (haz. and radioactive): No
Recycler of hazardous waste: No
Transporter of hazardous waste: No
Treater, storer or disposer of HW: No
Underground injection activity: No
On-site burner exemption: No
Furnace exemption: No
Used oil fuel burner: No
Used oil processor: No
User oil refiner: No
Used oil fuel marketer to burner: No
Used oil Specification marketer: No
Used oil transfer facility: No
Used oil transporter: No

Violation Status: No violations found

FINDS:

Registry ID: 110005328644

Environmental Interest/Information System
RCRAInfo is a national information system that supports the Resource Conservation and Recovery Act (RCRA) program through the tracking of events and activities related to facilities that generate, transport, and treat, store, or dispose of hazardous waste. RCRAInfo allows RCRA program staff to track the notification, permit, compliance, and corrective action activities required under RCRA.

ALLSITES:
Facility Id: 83467869
Latitude: 47.57414
Longitude: -122.29647
Ecology Interest Type Code: HWG
Facility ID: 83467869
Facility Company: Empire Industrial Mfg Co Inc
Interaction: I
Interaction 1: HWG
Interaction 2: Hazardous Waste Generator
Ecology Program: HAZWASTE
Program Data: TURBOWASTE
Facility Alt.: Not reported
Program ID: WAD092874379
Date Interaction: 1980-06-25 00:00:00
Date Interaction 3: 1985-04-30 00:00:00

**O64** **EDR US Hist Auto Stat** **1015423560**
**NW** **3212 CLAREMONT AVE S** **N/A**
**1/8-1/4** **SEATTLE, WA 98144**
**0.237 mi.**
**1251 ft.** **Site 2 of 2 in cluster O**

**Relative:**
**Higher**

**Actual:**
**57 ft.**

EDR Historical Auto Stations:

| | |
|---|---|
| Name: | S S AUTO CARE |
| Year: | 2000 |
| Address: | 3212 CLAREMONT AVE S |
| Name: | QUALITY AUTO BODY & REPAIR |
| Year: | 2001 |
| Address: | 3212 CLAREMONT AVE S |
| Name: | A & A AUTO REPAIR & SERVICE |
| Year: | 2002 |
| Address: | 3212 CLAREMONT AVE S |
| Name: | A & A AUTO REPAIR & SERVICE |
| Year: | 2003 |
| Address: | 3212 CLAREMONT AVE S |
| Name: | A & A AUTO REPAIR SERVICE |
| Year: | 2004 |
| Address: | 3212 CLAREMONT AVE S |
| Name: | AMANUEL & AZENEGASH AUTO REPR |
| Year: | 2008 |
| Address: | 3212 CLAREMONT AVE S |
| Name: | A & A AUTO REPAIR & SERVICE |
| Year: | 2009 |
| Address: | 3212 CLAREMONT AVE S |
| Name: | A & A AUTO REPAIR SVC |
| Year: | 2010 |
| Address: | 3212 CLAREMONT AVE S |

---

**N65** **VAN LOI** **ALLSITES** **S110275942**
**NNW** **3226 RAINIER AVE S** **N/A**
**1/8-1/4** **SEATTLE, WA 98144**
**0.240 mi.**
**1269 ft.** **Site 3 of 3 in cluster N**

**Relative:**
**Higher**

**Actual:**
**51 ft.**

ALLSITES:

| | |
|---|---|
| Facility Id: | 1856 |
| Latitude: | 47.574507 |
| Longitude: | -122.29476 |
| Ecology Interest Type Code: | LSC |
| Facility ID: | 1856 |
| Facility Company: | Van Loi |
| Interaction: | I |
| Interaction 1: | LSC |
| Interaction 2: | Local Source Control |
| Ecology Program: | HAZWASTE |
| Program Data: | LSC |
| Facility Alt.: | Van Loi |
| Program ID: | Not reported |
| Date Interaction: | 2009-11-05 00:00:00 |

**VAN LOI (Continued)** **S110275942**

Date Interaction 3: 2010-04-29 00:00:00

Facility/Site Interaction T: 91732
Geographic Location Identifier (Alias Facid): 1856
Interaction (Aka Env Int) Type Code: LSC
Interaction (Aka Env Int) Description: Local Source Control
Interaction Status: I
Federal Program Indentifier: Not reported
Interaction Start Date: 11/05/2009
Interaction End Date: 04/29/2010
prgm_facil: Van Loi
cur_sys_pr: HAZWASTE
cur_sys_nm: LSC

---

**66** **MLK PROPERTY** **CSCSL** **S111289507**
**SW** **3801 3807 MARTIN LUTHER KING JR WAY S** **ALLSITES** **N/A**
**1/8-1/4** **SEATTLE, WA 98108** **VCP**
**0.248 mi.**
**1309 ft.**

**Relative:**
**Higher**

**Actual:**
**107 ft.**

CSCSL:
Facility ID: 9094
Region: Northwest
Lat/Long: 47.56895 / -122.29698
Brownfield Status: Not reported
Rank Status: N
Clean Up Siteid: 11675
Site Status: Cleanup Started
PSI?: Not reported
Contaminant Name: Lead
Ground Water: Not reported
Surface Water: Not reported
Soil: Confirmed Above Cleanup Level
Sediment: Not reported
Air: Not reported
Bedrock: Not reported
Responsible Unit: Northwest

ALLSITES:
Facility Id: 9094
Latitude: 47.56895
Longitude: -122.29698
Ecology Interest Type Code: VOLCLNST
Facility ID: 9094
Facility Company: MLK Property
Interaction: I
Interaction 1: VOLCLNST
Interaction 2: Voluntary Cleanup Sites
Ecology Program: TOXICS
Program Data: ISIS
Facility Alt.: MLK Property
Program ID: NW2495
Date Interaction: 2011-09-19 00:00:00
Date Interaction 3: 2014-07-18 00:00:00

**MLK PROPERTY (Continued)** **S111289507**

VCP:
- edr_fstat: WA
- edr_fzip: 98108
- edr_fcnty: KING
- edr_zip: Not reported
- Facility ID: 9094
- VCP Status: Not reported
- VCP: Yes
- Ecology Status: Not reported
- NFA Type: Not reported
- Date NFA: Not reported
- Rank: N
- Cleanup Siteid: 11675

---

**P67** **BEN THANH VIETNAMESE RESTAURANT** **ALLSITES** **S111413818**
**NW** **2815 S HANFORD ST** **N/A**
**1/4-1/2** **SEATTLE, WA 98144**
**0.256 mi.**
**1352 ft.** **Site 1 of 2 in cluster P**

**Relative:**
**Higher**

**Actual:**
**55 ft.**

ALLSITES:
- Facility Id: 17431
- Latitude: 47.574714
- Longitude: -122.29583
- Ecology Interest Type Code: LSC
- Facility ID: 17431
- Facility Company: Ben Thanh Vietnamese Restaurant
- Interaction: I
- Interaction 1: LSC
- Interaction 2: Local Source Control
- Ecology Program: HAZWASTE
- Program Data: LSC
- Facility Alt.: Ben Thanh Vietnamese Restaurant
- Program ID: Not reported
- Date Interaction: 2010-12-21 00:00:00
- Date Interaction 3: 2010-12-21 00:00:00

---

**P68** **HAROLD L ORR** **ALLSITES** **S109555113**
**NW** **3214 MARTIN LUTHER KING JR WAY S** **N/A**
**1/4-1/2** **SEATTLE, WA 98144**
**0.275 mi.**
**1453 ft.** **Site 2 of 2 in cluster P**

**Relative:**
**Higher**

**Actual:**
**53 ft.**

ALLSITES:
- Facility Id: 42165982
- Latitude: 47.57332
- Longitude: -122.29805
- Ecology Interest Type Code: HWG
- Facility ID: 42165982
- Facility Company: Harold L Orr
- Interaction: I
- Interaction 1: HWG
- Interaction 2: Hazardous Waste Generator
- Ecology Program: HAZWASTE
- Program Data: TURBOWASTE

**HAROLD L ORR (Continued)** **S109555113**

| | |
|---|---|
| Facility Alt.: | Not reported |
| Program ID: | WAD988466561 |
| Date Interaction: | 1988-09-01 00:00:00 |
| Date Interaction 3: | 1989-11-21 00:00:00 |

---

**Q69** **ESQUIRE CLEANERS** **ALLSITES** **U001331762**
**NW** **3219 MARTIN LUTHER KING JR WAY S** **CSCSL NFA** **N/A**
**1/4-1/2** **SEATTLE, WA 98144** **UST**
**0.279 mi.**
**1473 ft.** **Site 1 of 3 in cluster Q**

**Relative:**
**Higher**

**Actual:**
**54 ft.**

ALLSITES:

| | |
|---|---|
| Facility Id: | 63291692 |
| Latitude: | 47.5679550 |
| Longitude: | -122.30204 |
| Ecology Interest Type Code: | LUST |

| | |
|---|---|
| Facility ID: | 63291692 |
| Facility Company: | SEATTLE BEST CLEANERS |
| Interaction: | I |
| Interaction 1: | LUST |
| Interaction 2: | LUST Facility |
| Ecology Program: | TOXICS |
| Program Data: | ISIS |
| Facility Alt.: | BEACON MARKET |
| Program ID: | 101937 |
| Date Interaction: | 1992-10-14 00:00:00 |
| Date Interaction 3: | 2010-05-19 00:00:00 |

| | |
|---|---|
| Facility ID: | 63291692 |
| Facility Company: | SEATTLE BEST CLEANERS |
| Interaction: | I |
| Interaction 1: | SCS |
| Interaction 2: | State Cleanup Site |
| Ecology Program: | TOXICS |
| Program Data: | ISIS |
| Facility Alt.: | SEATTLE BEST CLEANERS |
| Program ID: | Not reported |
| Date Interaction: | 2009-02-15 00:00:00 |
| Date Interaction 3: | 2010-05-19 00:00:00 |

| | |
|---|---|
| Facility ID: | 63291692 |
| Facility Company: | SEATTLE BEST CLEANERS |
| Interaction: | I |
| Interaction 1: | UST |
| Interaction 2: | Underground Storage Tank |
| Ecology Program: | TOXICS |
| Program Data: | UST |
| Facility Alt.: | Not reported |
| Program ID: | 101937 |
| Date Interaction: | 1993-05-18 00:00:00 |
| Date Interaction 3: | 1998-12-02 00:00:00 |

| | |
|---|---|
| Facility Id: | 63291692 |
| Latitude: | 47.5679550 |
| Longitude: | -122.30204 |
| Ecology Interest Type Code: | UST |

**ESQUIRE CLEANERS (Continued)** **U001331762**

Facility ID: 63291692
Facility Company: SEATTLE BEST CLEANERS
Interaction: I
Interaction 1: LUST
Interaction 2: LUST Facility
Ecology Program: TOXICS
Program Data: ISIS
Facility Alt.: BEACON MARKET
Program ID: 101937
Date Interaction: 1992-10-14 00:00:00
Date Interaction 3: 2010-05-19 00:00:00

Facility ID: 63291692
Facility Company: SEATTLE BEST CLEANERS
Interaction: I
Interaction 1: SCS
Interaction 2: State Cleanup Site
Ecology Program: TOXICS
Program Data: ISIS
Facility Alt.: SEATTLE BEST CLEANERS
Program ID: Not reported
Date Interaction: 2009-02-15 00:00:00
Date Interaction 3: 2010-05-19 00:00:00

Facility ID: 63291692
Facility Company: SEATTLE BEST CLEANERS
Interaction: I
Interaction 1: UST
Interaction 2: Underground Storage Tank
Ecology Program: TOXICS
Program Data: UST
Facility Alt.: Not reported
Program ID: 101937
Date Interaction: 1993-05-18 00:00:00
Date Interaction 3: 1998-12-02 00:00:00

Facility Id: 63291692
Latitude: 47.5679550
Longitude: -122.30204
Ecology Interest Type Code: SCS
Facility ID: 63291692
Facility Company: SEATTLE BEST CLEANERS
Interaction: I
Interaction 1: LUST
Interaction 2: LUST Facility
Ecology Program: TOXICS
Program Data: ISIS
Facility Alt.: BEACON MARKET
Program ID: 101937
Date Interaction: 1992-10-14 00:00:00
Date Interaction 3: 2010-05-19 00:00:00

Facility ID: 63291692
Facility Company: SEATTLE BEST CLEANERS
Interaction: I
Interaction 1: SCS

**ESQUIRE CLEANERS (Continued)** **U001331762**

| | |
|---|---|
| Interaction 2: | State Cleanup Site |
| Ecology Program: | TOXICS |
| Program Data: | ISIS |
| Facility Alt.: | SEATTLE BEST CLEANERS |
| Program ID: | Not reported |
| Date Interaction: | 2009-02-15 00:00:00 |
| Date Interaction 3: | 2010-05-19 00:00:00 |
| | |
| Facility ID: | 63291692 |
| Facility Company: | SEATTLE BEST CLEANERS |
| Interaction: | I |
| Interaction 1: | UST |
| Interaction 2: | Underground Storage Tank |
| Ecology Program: | TOXICS |
| Program Data: | UST |
| Facility Alt.: | Not reported |
| Program ID: | 101937 |
| Date Interaction: | 1993-05-18 00:00:00 |
| Date Interaction 3: | 1998-12-02 00:00:00 |

CSCSL NFA:

| | |
|---|---|
| Facility/Site Id: | 63291692 |
| CS Id: | 6413 |
| NFA Date: | 05/19/2010 |
| Rank: | Not reported |
| VCP: | No |
| Latitude: | 47.567955016 |
| Longitude: | -122.30204781 |

UST:

| | |
|---|---|
| Facility ID: | 63291692 |
| Site Id: | 101937 |
| UBI: | 6003736480010001 |
| Phone Number: | 2067224777 |
| Decimal Latitude: | 47.56795502 |
| Decimal Longitude: | -122.3020478 |
| | |
| Tank Name: | 1 |
| Tag Number: | Not reported |
| Tank Status: | Removed |
| Tank Status Date: | 08/06/1996 |
| Tank Install Date: | 00/31/1964 |
| Tank Closure Date: | Not reported |
| Capacity Range: | Not reported |
| Tank Permit Expiration Date: | Not reported |
| Tank Upgrade Date: | Not reported |
| Tank Spill Prevention: | Not reported |
| Tank Overfill Prevention: | Not reported |
| Tank Material: | Not reported |
| Tank Construction: | Not reported |
| Tank Tightness Test: | Not reported |
| Tank Corrosion Protection: | Not reported |
| Tank Manifold: | Not reported |
| Tank Release Detection: | Not reported |
| Tank SFC Type: | Not reported |

**ESQUIRE CLEANERS (Continued)** **U001331762**

| | |
|---|---|
| Pipe Material: | Not reported |
| Pipe Construction: | Not reported |
| Pipe Primary Release Detection: | Not reported |
| Pipe Second Release Detection: | Not reported |
| Pipe Corrosion Protection: | Not reported |
| Pipe Pumping System: | Not reported |
| Responsible Unit: | NORTHWEST |
| Dispencer/Pump SFC Type: | Not reported |

| | |
|---|---|
| Tank Name: | 1 |
| Tag Number: | Not reported |
| Tank Status: | Removed |
| Tank Status Date: | 08/06/1996 |
| Tank Install Date: | 00/31/1964 |
| Tank Closure Date: | Not reported |
| Capacity Range: | Not reported |
| Tank Permit Expiration Date: | Not reported |
| Tank Upgrade Date: | Not reported |
| Tank Spill Prevention: | Not reported |
| Tank Overfill Prevention: | Not reported |
| Tank Material: | Not reported |
| Tank Construction: | Not reported |
| Tank Tightness Test: | Not reported |
| Tank Corrosion Protection: | Not reported |
| Tank Manifold: | Not reported |
| Tank Release Detection: | Not reported |
| Tank SFC Type: | Not reported |
| Pipe Material: | Not reported |
| Pipe Construction: | Not reported |
| Pipe Primary Release Detection: | Not reported |
| Pipe Second Release Detection: | Not reported |
| Pipe Corrosion Protection: | Not reported |
| Pipe Pumping System: | Not reported |
| Responsible Unit: | NORTHWEST |
| Dispencer/Pump SFC Type: | Not reported |

| | |
|---|---|
| Tank Name: | 2 |
| Tag Number: | Not reported |
| Tank Status: | Removed |
| Tank Status Date: | 08/06/1996 |
| Tank Install Date: | 00/31/1964 |
| Tank Closure Date: | Not reported |
| Capacity Range: | Not reported |
| Tank Permit Expiration Date: | Not reported |
| Tank Upgrade Date: | Not reported |
| Tank Spill Prevention: | Not reported |
| Tank Overfill Prevention: | Not reported |
| Tank Material: | Not reported |
| Tank Construction: | Not reported |
| Tank Tightness Test: | Not reported |
| Tank Corrosion Protection: | Not reported |
| Tank Manifold: | Not reported |
| Tank Release Detection: | Not reported |
| Tank SFC Type: | Not reported |
| Pipe Material: | Not reported |

**ESQUIRE CLEANERS (Continued)** **U001331762**

| | |
|---|---|
| Pipe Construction: | Not reported |
| Pipe Primary Release Detection: | Not reported |
| Pipe Second Release Detection: | Not reported |
| Pipe Corrosion Protection: | Not reported |
| Pipe Pumping System: | Not reported |
| Responsible Unit: | NORTHWEST |
| Dispencer/Pump SFC Type: | Not reported |

| | |
|---|---|
| Tank Name: | 2 |
| Tag Number: | Not reported |
| Tank Status: | Removed |
| Tank Status Date: | 08/06/1996 |
| Tank Install Date: | 00/31/1964 |
| Tank Closure Date: | Not reported |
| Capacity Range: | Not reported |
| Tank Permit Expiration Date: | Not reported |
| Tank Upgrade Date: | Not reported |
| Tank Spill Prevention: | Not reported |
| Tank Overfill Prevention: | Not reported |
| Tank Material: | Not reported |
| Tank Construction: | Not reported |
| Tank Tightness Test: | Not reported |
| Tank Corrosion Protection: | Not reported |
| Tank Manifold: | Not reported |
| Tank Release Detection: | Not reported |
| Tank SFC Type: | Not reported |
| Pipe Material: | Not reported |
| Pipe Construction: | Not reported |
| Pipe Primary Release Detection: | Not reported |
| Pipe Second Release Detection: | Not reported |
| Pipe Corrosion Protection: | Not reported |
| Pipe Pumping System: | Not reported |
| Responsible Unit: | NORTHWEST |
| Dispencer/Pump SFC Type: | Not reported |

| | |
|---|---|
| Tank Name: | 3 |
| Tag Number: | Not reported |
| Tank Status: | Removed |
| Tank Status Date: | 08/06/1996 |
| Tank Install Date: | 00/31/1964 |
| Tank Closure Date: | Not reported |
| Capacity Range: | Not reported |
| Tank Permit Expiration Date: | Not reported |
| Tank Upgrade Date: | Not reported |
| Tank Spill Prevention: | Not reported |
| Tank Overfill Prevention: | Not reported |
| Tank Material: | Not reported |
| Tank Construction: | Not reported |
| Tank Tightness Test: | Not reported |
| Tank Corrosion Protection: | Not reported |
| Tank Manifold: | Not reported |
| Tank Release Detection: | Not reported |
| Tank SFC Type: | Not reported |
| Pipe Material: | Not reported |
| Pipe Construction: | Not reported |

**ESQUIRE CLEANERS (Continued)** **U001331762**

| | |
|---|---|
| Pipe Primary Release Detection: | Not reported |
| Pipe Second Release Detection: | Not reported |
| Pipe Corrosion Protection: | Not reported |
| Pipe Pumping System: | Not reported |
| Responsible Unit: | NORTHWEST |
| Dispencer/Pump SFC Type: | Not reported |

| | |
|---|---|
| Tank Name: | 3 |
| Tag Number: | Not reported |
| Tank Status: | Removed |
| Tank Status Date: | 08/06/1996 |
| Tank Install Date: | 00/31/1964 |
| Tank Closure Date: | Not reported |
| Capacity Range: | Not reported |
| Tank Permit Expiration Date: | Not reported |
| Tank Upgrade Date: | Not reported |
| Tank Spill Prevention: | Not reported |
| Tank Overfill Prevention: | Not reported |
| Tank Material: | Not reported |
| Tank Construction: | Not reported |
| Tank Tightness Test: | Not reported |
| Tank Corrosion Protection: | Not reported |
| Tank Manifold: | Not reported |
| Tank Release Detection: | Not reported |
| Tank SFC Type: | Not reported |
| Pipe Material: | Not reported |
| Pipe Construction: | Not reported |
| Pipe Primary Release Detection: | Not reported |
| Pipe Second Release Detection: | Not reported |
| Pipe Corrosion Protection: | Not reported |
| Pipe Pumping System: | Not reported |
| Responsible Unit: | NORTHWEST |
| Dispencer/Pump SFC Type: | Not reported |

---

**Q70** **BEACON MARKET** **ICR** **S103505518**
**NW** **3219 MARTIN LUTHER KING WAY S.** **N/A**
**1/4-1/2** **SEATTLE, WA 98144**
**0.279 mi.**
**1473 ft.** **Site 2 of 3 in cluster Q**

**Relative:**
**Higher**

**Actual:**
**54 ft.**

ICR:

| | |
|---|---|
| Date Ecology Received Report: | 11/12/92 |
| Contaminants Found at Site: | Petroleum products |
| Media Contaminated: | Soil |
| Waste Management: | Tank |
| Region: | North Western |
| Type of Report Ecology Received: | Interim cleanup report |
| Site Register Issue: | 92-38 |
| County Code: | 17 |
| Contact: | Not reported |
| Report Title: | Not reported |

**Q71**
**NW**
**1/4-1/2**
**0.289 mi.**
**1526 ft.**

**3A INDUSTRIES**
**3201 MARTIN LUTHER KING JR WAY**
**SEATTLE, WA 98144**

**Site 3 of 3 in cluster Q**

**ALLSITES** **S109556545**
**N/A**

**Relative:**
**Higher**

**Actual:**
**53 ft.**

ALLSITES:

| | |
|---|---|
| Facility Id: | 24347266 |
| Latitude: | 47.57482 |
| Longitude: | -122.29802 |
| Ecology Interest Type Code: | HWG |
| Facility ID: | 24347266 |
| Facility Company: | 3A Industries |
| Interaction: | I |
| Interaction 1: | HWG |
| Interaction 2: | Hazardous Waste Generator |
| Ecology Program: | HAZWASTE |
| Program Data: | TURBOWASTE |
| Facility Alt.: | Not reported |
| Program ID: | WAD988468203 |
| Date Interaction: | 1989-08-04 00:00:00 |
| Date Interaction 3: | 1990-03-14 00:00:00 |

---

**72**
**North**
**1/4-1/2**
**0.297 mi.**
**1569 ft.**

**SEATTLE SCHOOL DIST 1 FRANKLIN HS**
**3013 S MT BAKER BLVD**
**SEATTLE, WA 98144**

**RCRA NonGen / NLR** **1001490356**
**FINDS** **WAD100568591**
**ALLSITES**
**MANIFEST**

**Relative:**
**Higher**

**Actual:**
**68 ft.**

RCRA NonGen / NLR:

| | |
|---|---|
| Date form received by agency: | 02/25/2014 |
| Facility name: | SEATTLE SCHOOL DIST 1 FRANKLIN HS |
| Facility address: | 3013 S MT BAKER BLVD<br>SEATTLE, WA 98144 |
| EPA ID: | WAD100568591 |
| Mailing address: | 2445 3RD AVE S, MS 23-361<br>PO BOX 34165<br>SEATTLE, WA 98124-1165 |
| Contact: | TROY WHITE |
| Contact address: | 2445 3RD AVE S, MS 23-361 PO BOX 34165<br>SEATTLE, WA 98124-1165 |
| Contact country: | US |
| Contact telephone: | (000)000-0000 |
| Contact email: | Not reported |
| EPA Region: | 10 |
| Classification: | Non-Generator |
| Description: | Handler: Non-Generators do not presently generate hazardous waste |

Owner/Operator Summary:

| | |
|---|---|
| Owner/operator name: | SEATTLE SCHOOL DIST 1 |
| Owner/operator address: | 2445 3RD AVE S MS 23 363 PO BOX 34165<br>SEATTLE, 98124 |
| Owner/operator country: | US |
| Owner/operator telephone: | (206)252-0529 |
| Legal status: | District |
| Owner/Operator Type: | Owner |
| Owner/Op start date: | 01/01/1900 |
| Owner/Op end date: | Not reported |

**SEATTLE SCHOOL DIST 1 FRANKLIN HS (Continued)** **1001490356**

Owner/operator name: SEATTLE SCHOOL DISTRICT
Owner/operator address: 2445 3RD AVE S MS 23 363 PO BOX 34165
SEATTLE, 98124
Owner/operator country: US
Owner/operator telephone: (206)298-7529
Legal status: District
Owner/Operator Type: Operator
Owner/Op start date: 01/01/1900
Owner/Op end date: Not reported

Owner/operator name: NA SEATTLE SCHOOL
Owner/operator address: 2445 3RD AVE S, MS 23-361 PO BOX 34165
SEATTLE, WA 98124
Owner/operator country: US
Owner/operator telephone: (206)252-0528
Legal status: District
Owner/Operator Type: Owner
Owner/Op start date: 01/01/1900
Owner/Op end date: Not reported

Owner/operator name: SEATTLE SCHOOL DIST 1
Owner/operator address: 2445 3RD AVE S MS 23 363 PO BOX 34165
SEATTLE, WA 98124
Owner/operator country: US
Owner/operator telephone: Not reported
Legal status: District
Owner/Operator Type: Owner
Owner/Op start date: 01/01/1900
Owner/Op end date: Not reported

Owner/operator name: NA SEATTLE SCHOOL
Owner/operator address: 2445 3RD AVE S, MS 23-361 PO BOX 34165
SEATTLE, WA 98124
Owner/operator country: US
Owner/operator telephone: (206)252-0528
Legal status: District
Owner/Operator Type: Operator
Owner/Op start date: 01/01/1900
Owner/Op end date: Not reported

Owner/operator name: SEATTLE SCHOOL DISTRICT
Owner/operator address: 2445 3RD AVE S MS 23 363 PO BOX 34165
SEATTLE, WA 98124
Owner/operator country: US
Owner/operator telephone: Not reported
Legal status: District
Owner/Operator Type: Operator
Owner/Op start date: 01/01/1900
Owner/Op end date: Not reported

Handler Activities Summary:
U.S. importer of hazardous waste: No
Mixed waste (haz. and radioactive): No
Recycler of hazardous waste: No
Transporter of hazardous waste: No
Treater, storer or disposer of HW: No
Underground injection activity: No

**SEATTLE SCHOOL DIST 1 FRANKLIN HS (Continued)** **1001490356**

On-site burner exemption: No
Furnace exemption: No
Used oil fuel burner: No
Used oil processor: No
User oil refiner: No
Used oil fuel marketer to burner: No
Used oil Specification marketer: No
Used oil transfer facility: No
Used oil transporter: No

Historical Generators:
Date form received by agency: 02/27/2012
Site name: SEATTLE SCHOOL DIST 1 FRANKLIN HS
Classification: Conditionally Exempt Small Quantity Generator

. Waste code: WSQG
. Waste name: A placeholder to allow BR submission to validate. In WA State, Conditionally Exempt Small Quantity Generators (Called SQG in WA) are not required to report waste streams, so no valid State or Fed codes are available for reporting to BR.

Date form received by agency: 01/19/2010
Site name: SEATTLE SCHOOL DIST 1 FRANKLIN HS
Classification: Not a generator, verified

Date form received by agency: 12/31/2007
Site name: SEATTLE SCHOOL DIST 1 FRANKLIN HS
Classification: Not a generator, verified

Date form received by agency: 12/31/2003
Site name: SEATTLE SCHOOL DIST 1 FRANKLIN HS
Classification: Not a generator, verified

Violation Status: No violations found

FINDS:

Registry ID: 110005329787

Environmental Interest/Information System
Washington Facility / Site Identification System (WA-FSIS) provides a means to query and display data maintained by the Washington Department of Ecology. This system contains key information for each facility/site that is currently, or has been, of interest to the Air Quality, Dam Safety, Hazardous Waste, Toxics Cleanup, and Water Quality Programs.

HAZARDOUS WASTE BIENNIAL REPORTER

ALLSITES:
Facility Id: 85779193
Latitude: 47.57631
Longitude: -122.2938
Ecology Interest Type Code: HWOTHER
Facility ID: 85779193
Facility Company: Seattle School Dist 1 Franklin HS

**SEATTLE SCHOOL DIST 1 FRANKLIN HS (Continued)** **1001490356**

| | |
|---|---|
| Interaction: | I |
| Interaction 1: | HWG |
| Interaction 2: | Hazardous Waste Generator |
| Ecology Program: | HAZWASTE |
| Program Data: | TURBOWASTE |
| Facility Alt.: | Not reported |
| Program ID: | WAD100568591 |
| Date Interaction: | 1988-11-09 00:00:00 |
| Date Interaction 3: | 1989-04-18 00:00:00 |
| | |
| Facility ID: | 85779193 |
| Facility Company: | Seattle School Dist 1 Franklin HS |
| Interaction: | I |
| Interaction 1: | HWG |
| Interaction 2: | Hazardous Waste Generator |
| Ecology Program: | HAZWASTE |
| Program Data: | TURBOWASTE |
| Facility Alt.: | Not reported |
| Program ID: | WAD100568591 |
| Date Interaction: | 2000-04-14 00:00:00 |
| Date Interaction 3: | 2004-12-31 00:00:00 |
| | |
| Facility ID: | 85779193 |
| Facility Company: | Seattle School Dist 1 Franklin HS |
| Interaction: | I |
| Interaction 1: | HWG |
| Interaction 2: | Hazardous Waste Generator |
| Ecology Program: | HAZWASTE |
| Program Data: | TURBOWASTE |
| Facility Alt.: | Not reported |
| Program ID: | WAD100568591 |
| Date Interaction: | 2006-02-06 00:00:00 |
| Date Interaction 3: | 2007-12-31 00:00:00 |
| | |
| Facility ID: | 85779193 |
| Facility Company: | Seattle School Dist 1 Franklin HS |
| Interaction: | I |
| Interaction 1: | HWOTHER |
| Interaction 2: | Haz Waste Management Activity |
| Ecology Program: | HAZWASTE |
| Program Data: | TURBOWASTE |
| Facility Alt.: | Seattle School Dist 1 Franklin HS |
| Program ID: | WAD100568591 |
| Date Interaction: | 2007-12-31 00:00:00 |
| Date Interaction 3: | 2011-12-31 00:00:00 |
| | |
| Facility ID: | 85779193 |
| Facility Company: | Seattle School Dist 1 Franklin HS |
| Interaction: | I |
| Interaction 1: | HWG |
| Interaction 2: | Hazardous Waste Generator |
| Ecology Program: | HAZWASTE |
| Program Data: | TURBOWASTE |
| Facility Alt.: | Seattle School Dist 1 Franklin HS |
| Program ID: | WAD100568591 |
| Date Interaction: | 2011-12-31 00:00:00 |
| Date Interaction 3: | 2012-12-31 00:00:00 |

**SEATTLE SCHOOL DIST 1 FRANKLIN HS (Continued)** **1001490356**

Facility ID: 85779193
Facility Company: Seattle School Dist 1 Franklin HS
Interaction: A
Interaction 1: HWOTHER
Interaction 2: Haz Waste Management Activity
Ecology Program: HAZWASTE
Program Data: TURBOWASTE
Facility Alt.: Seattle School Dist 1 Franklin HS
Program ID: WAD100568591
Date Interaction: 2012-12-31 00:00:00
Date Interaction 3: Not reported

Facility Id: 85779193
Latitude: 47.57631
Longitude: -122.2938
Ecology Interest Type Code: HWG
Facility ID: 85779193
Facility Company: Seattle School Dist 1 Franklin HS
Interaction: I
Interaction 1: HWG
Interaction 2: Hazardous Waste Generator
Ecology Program: HAZWASTE
Program Data: TURBOWASTE
Facility Alt.: Not reported
Program ID: WAD100568591
Date Interaction: 1988-11-09 00:00:00
Date Interaction 3: 1989-04-18 00:00:00

Facility ID: 85779193
Facility Company: Seattle School Dist 1 Franklin HS
Interaction: I
Interaction 1: HWG
Interaction 2: Hazardous Waste Generator
Ecology Program: HAZWASTE
Program Data: TURBOWASTE
Facility Alt.: Not reported
Program ID: WAD100568591
Date Interaction: 2000-04-14 00:00:00
Date Interaction 3: 2004-12-31 00:00:00

Facility ID: 85779193
Facility Company: Seattle School Dist 1 Franklin HS
Interaction: I
Interaction 1: HWG
Interaction 2: Hazardous Waste Generator
Ecology Program: HAZWASTE
Program Data: TURBOWASTE
Facility Alt.: Not reported
Program ID: WAD100568591
Date Interaction: 2006-02-06 00:00:00
Date Interaction 3: 2007-12-31 00:00:00

Facility ID: 85779193
Facility Company: Seattle School Dist 1 Franklin HS
Interaction: I
Interaction 1: HWOTHER

**SEATTLE SCHOOL DIST 1 FRANKLIN HS (Continued)** **1001490356**

| | |
|---|---|
| Interaction 2: | Haz Waste Management Activity |
| Ecology Program: | HAZWASTE |
| Program Data: | TURBOWASTE |
| Facility Alt.: | Seattle School Dist 1 Franklin HS |
| Program ID: | WAD100568591 |
| Date Interaction: | 2007-12-31 00:00:00 |
| Date Interaction 3: | 2011-12-31 00:00:00 |

| | |
|---|---|
| Facility ID: | 85779193 |
| Facility Company: | Seattle School Dist 1 Franklin HS |
| Interaction: | I |
| Interaction 1: | HWG |
| Interaction 2: | Hazardous Waste Generator |
| Ecology Program: | HAZWASTE |
| Program Data: | TURBOWASTE |
| Facility Alt.: | Seattle School Dist 1 Franklin HS |
| Program ID: | WAD100568591 |
| Date Interaction: | 2011-12-31 00:00:00 |
| Date Interaction 3: | 2012-12-31 00:00:00 |

| | |
|---|---|
| Facility ID: | 85779193 |
| Facility Company: | Seattle School Dist 1 Franklin HS |
| Interaction: | A |
| Interaction 1: | HWOTHER |
| Interaction 2: | Haz Waste Management Activity |
| Ecology Program: | HAZWASTE |
| Program Data: | TURBOWASTE |
| Facility Alt.: | Seattle School Dist 1 Franklin HS |
| Program ID: | WAD100568591 |
| Date Interaction: | 2012-12-31 00:00:00 |
| Date Interaction 3: | Not reported |

WA MANIFEST:

| | |
|---|---|
| Facility Site ID Number: | 85779193 |
| EPA ID: | WAD100568591 |
| NAICS: | 61111 |
| SWC Desc: | Not reported |
| FWC Desc: | Not reported |
| Form Comm: | Not reported |
| Data Year: | 2008 |
| Permit by Rule: | False |
| Treatment by Generator: | False |
| Mixed radioactive waste: | False |
| Importer of hazardous waste: | False |
| Immediate recycler: | False |
| Treatment/Storage/Disposal/Recycling Facility: | False |
| Generator of dangerous fuel waste: | False |
| Generator marketing to burner: | False |
| Other marketers (i.e., blender, distributor, etc.): | False |
| Utility boiler burner: | False |
| Industry boiler burner: | False |
| Industrial Furnace: | False |
| Smelter defferal: | False |
| Universal waste - batteries - generate: | False |
| Universal waste - thermostats - generate: | False |
| Universal waste - mercury - generate: | False |

**SEATTLE SCHOOL DIST 1 FRANKLIN HS (Continued)** **1001490356**

| | |
|---|---|
| Universal waste - lamps - generate: | False |
| Universal waste - batteries - accumulate: | False |
| Universal waste - thermostats - accumulate: | False |
| Universal waste - mercury - accumulate: | False |
| Universal waste - lamps - accumulate: | False |
| Destination Facility for Universal Waste: | False |
| Off-specification used oil burner - utility boiler: | False |
| Off-specification used oil burner - industrial boiler: | False |
| Off-specification used oil burner - industrial furnace: | False |
| Tax Reg #: | 600037830 |
| Business Type: | Elementary/Secondary Sch |
| Mail Name: | Seattle School District |
| Mail addr line1: | 2445 3RD AVE S MS 23 363 |
| Mail addr line2: | PO BOX 34165 |
| Mail city,st,zip: | SEATTLE, WA 98124-1165 |
| Mail country: | UNITED STATES |
| Legal org name: | Seattle School Dist 1 |
| Legal org type: | District |
| Legal addr line1: | 2445 3RD AVE S MS 23 363 |
| Legal addr line2: | PO BOX 34165 |
| Legal city,st,zip: | SEATTLE, WA 98124-1165 |
| Legal country: | UNITED STATES |
| Legal phone nbr: | (206)252-0529 |
| Legal effective date: | Not reported |
| Land org name: | Seattle School District |
| Land org type: | District |
| Land person name: | Not reported |
| Land addr line1: | 2445 3RD AVE S MS 23 363 |
| Land addr line2: | PO BOX 34165 |
| Land city,st,zip: | SEATTLE, WA 98124-1165 |
| Land country: | UNITED STATES |
| Land phone nbr: | (206)252-0529 |
| Operator org name: | Seattle School District |
| Operator org type: | District |
| Operator addr line1: | 2445 3RD AVE S MS 23 363 |
| Operator addr line2: | PO BOX 34165 |
| Operator city,st,zip: | SEATTLE, WA 98124-1165 |
| Operator country: | UNITED STATES |
| Operator phone nbr: | (206)298-7529 |
| Operator effective date: | Not reported |
| Site contact name: | David Wick |
| Site contact addr line1: | 2445 3RD AVE S MS 23 363 |
| Site contact addr line2: | PO BOX 34165 |
| Site Contact City/State/ Zip: | SEATTLE, WA 98124-1165 |
| Site Contact Country: | UNITED STATES |
| Site Contact Phone #: | (206)252-0529 |
| Site Contact EMail: | dwick@seattleschools.org |
| Form Contact NAME: | David Wick |
| Form Contact ADDR LINE1: | 2445 3RD AVE S MS 23 363 |
| Form Contact ADDR LINE2: | PO BOX 34165 |
| Form Contact City,ST,Zip: | SEATTLE, WA 98124-1165 |
| Form Contact Country: | UNITED STATES |
| Form Contact Phone #: | (206)252-0529 |
| Form Contact EMail: | dwick@seattleschools.org |
| Gen Status CD: | XQG |
| Monthly Generation: | False |
| Batch Generation: | False |

**SEATTLE SCHOOL DIST 1 FRANKLIN HS (Continued)** **1001490356**

| | |
|---|---|
| One Time Generation: | False |
| Transport Own Waste: | False |
| Tranports Other Waste: | False |
| Recycler Onsite: | False |
| Transfer Facility: | False |
| Other Exemption: | Not reported |
| UW Battery Gen: | False |
| Used Oil Transporter: | False |
| Used Oil Transfer Facility: | False |
| Used Oil Processor: | False |
| Used Oil Refiner: | False |
| Used Oil Fuel Marketer Directs Shipments: | False |
| Used Oil Fuel Marketer Meets Specs: | False |

| | |
|---|---|
| Facility Site ID Number: | 85779193 |
| EPA ID: | WAD100568591 |
| NAICS: | 61111 |
| SWC Desc: | Not reported |
| FWC Desc: | Not reported |
| Form Comm: | Not reported |
| Data Year: | Not reported |
| Permit by Rule: | FALSE |
| Treatment by Generator: | FALSE |
| Mixed radioactive waste: | FALSE |
| Importer of hazardous waste: | FALSE |
| Immediate recycler: | FALSE |
| Treatment/Storage/Disposal/Recycling Facility: | FALSE |
| Generator of dangerous fuel waste: | FALSE |
| Generator marketing to burner: | FALSE |
| Other marketers (i.e., blender, distributor, etc.): | FALSE |
| Utility boiler burner: | FALSE |
| Industry boiler burner: | FALSE |
| Industrial Furnace: | FALSE |
| Smelter defferal: | FALSE |
| Universal waste - batteries - generate: | FALSE |
| Universal waste - thermostats - generate: | FALSE |
| Universal waste - mercury - generate: | FALSE |
| Universal waste - lamps - generate: | FALSE |
| Universal waste - batteries - accumulate: | FALSE |
| Universal waste - thermostats - accumulate: | FALSE |
| Universal waste - mercury - accumulate: | FALSE |
| Universal waste - lamps - accumulate: | FALSE |
| Destination Facility for Universal Waste: | FALSE |
| Off-specification used oil burner - utility boiler: | FALSE |
| Off-specification used oil burner - industrial boiler: | FALSE |
| Off-specification used oil burner - industrial furnace: | FALSE |
| Tax Reg #: | 600037830 |
| Business Type: | Elementary/Secondary Sch |
| Mail Name: | Seattle School District |
| Mail addr line1: | 2445 3RD AVE S MS 23 363 |
| Mail addr line2: | PO BOX 34165 |
| Mail city,st,zip: | SEATTLE, WA 98124-1165 |
| Mail country: | UNITED STATES |
| Legal org name: | Seattle School Dist 1 |
| Legal org type: | District |
| Legal addr line1: | 2445 3RD AVE S MS 23 363 |

**SEATTLE SCHOOL DIST 1 FRANKLIN HS (Continued)** **1001490356**

| | |
|---|---|
| Legal addr line2: | PO BOX 34165 |
| Legal city,st,zip: | SEATTLE, WA 98124-1165 |
| Legal country: | UNITED STATES |
| Legal phone nbr: | (206)252-0529 |
| Legal effective date: | Not reported |
| Land org name: | Seattle School District |
| Land org type: | District |
| Land person name: | Not reported |
| Land addr line1: | 2445 3RD AVE S MS 23 363 |
| Land addr line2: | PO BOX 34165 |
| Land city,st,zip: | SEATTLE, WA 98124-1165 |
| Land country: | UNITED STATES |
| Land phone nbr: | (206)252-0529 |
| Operator org name: | Seattle School District |
| Operator org type: | District |
| Operator addr line1: | 2445 3RD AVE S MS 23 363 |
| Operator addr line2: | PO BOX 34165 |
| Operator city,st,zip: | SEATTLE, WA 98124-1165 |
| Operator country: | UNITED STATES |
| Operator phone nbr: | (206)298-7529 |
| Operator effective date: | Not reported |
| Site contact name: | David Wick |
| Site contact addr line1: | 2445 3RD AVE S MS 23 363 |
| Site contact addr line2: | PO BOX 34165 |
| Site Contact City/State/ Zip: | SEATTLE, WA 98124-1165 |
| Site Contact Country: | UNITED STATES |
| Site Contact Phone #: | (206)252-0529 |
| Site Contact EMail: | dwick@seattleschools.org |
| Form Contact NAME: | David Wick |
| Form Contact ADDR LINE1: | 2445 3RD AVE S MS 23 363 |
| Form Contact ADDR LINE2: | PO BOX 34165 |
| Form Contact City,ST,Zip: | SEATTLE, WA 98124-1165 |
| Form Contact Country: | UNITED STATES |
| Form Contact Phone #: | (206)252-0529 |
| Form Contact EMail: | dwick@seattleschools.org |
| Gen Status CD: | SQG |
| Monthly Generation: | FALSE |
| Batch Generation: | FALSE |
| One Time Generation: | FALSE |
| Transport Own Waste: | FALSE |
| Tranports Other Waste: | FALSE |
| Recycler Onsite: | FALSE |
| Transfer Facility: | FALSE |
| Other Exemption: | Not reported |
| UW Battery Gen: | FALSE |
| Used Oil Transporter: | FALSE |
| Used Oil Transfer Facility: | FALSE |
| Used Oil Processor: | FALSE |
| Used Oil Refiner: | FALSE |
| Used Oil Fuel Marketer Directs Shipments: | FALSE |
| Used Oil Fuel Marketer Meets Specs: | FALSE |

| | |
|---|---|
| Facility Site ID Number: | 85779193 |
| EPA ID: | WAD100568591 |
| NAICS: | 611110 |
| SWC Desc: | Not reported |

**SEATTLE SCHOOL DIST 1 FRANKLIN HS (Continued)** **1001490356**

| | |
|---|---|
| FWC Desc: | Not reported |
| Form Comm: | Not reported |
| Data Year: | 2013 |
| Permit by Rule: | False |
| Treatment by Generator: | False |
| Mixed radioactive waste: | False |
| Importer of hazardous waste: | False |
| Immediate recycler: | False |
| Treatment/Storage/Disposal/Recycling Facility: | False |
| Generator of dangerous fuel waste: | False |
| Generator marketing to burner: | False |
| Other marketers (i.e., blender, distributor, etc.): | False |
| Utility boiler burner: | False |
| Industry boiler burner: | False |
| Industrial Furnace: | False |
| Smelter defferal: | False |
| Universal waste - batteries - generate: | False |
| Universal waste - thermostats - generate: | False |
| Universal waste - mercury - generate: | False |
| Universal waste - lamps - generate: | False |
| Universal waste - batteries - accumulate: | False |
| Universal waste - thermostats - accumulate: | False |
| Universal waste - mercury - accumulate: | False |
| Universal waste - lamps - accumulate: | False |
| Destination Facility for Universal Waste: | False |
| Off-specification used oil burner - utility boiler: | False |
| Off-specification used oil burner - industrial boiler: | False |
| Off-specification used oil burner - industrial furnace: | False |
| Tax Reg #: | 600037830 |
| Business Type: | Elementary/Secondary Sch |
| Mail Name: | Seattle School District |
| Mail addr line1: | 2445 3RD AVE S, MS 23-361 |
| Mail addr line2: | PO BOX 34165 |
| Mail city,st,zip: | SEATTLE, WA 98124-1165 |
| Mail country: | UNITED STATES |
| Legal org name: | Seattle School Dist 1 |
| Legal org type: | District |
| Legal addr line1: | 2445 3RD AVE S, MS 23-361 |
| Legal addr line2: | PO BOX 34165 |
| Legal city,st,zip: | SEATTLE, WA 98124-1165 |
| Legal country: | UNITED STATES |
| Legal phone nbr: | (206)252-0528 |
| Legal effective date: | Not reported |
| Land org name: | Seattle School District |
| Land org type: | District |
| Land person name: | Not reported |
| Land addr line1: | 2445 3RD AVE S, MS 23-361 |
| Land addr line2: | PO BOX 34165 |
| Land city,st,zip: | SEATTLE, WA 98124-1165 |
| Land country: | UNITED STATES |
| Land phone nbr: | (206)252-0528 |
| Operator org name: | Seattle School District |
| Operator org type: | District |
| Operator addr line1: | 2445 3RD AVE S, MS 23-361 |
| Operator addr line2: | PO BOX 34165 |
| Operator city,st,zip: | SEATTLE, WA 98124-1165 |
| Operator country: | UNITED STATES |

**SEATTLE SCHOOL DIST 1 FRANKLIN HS (Continued)** **1001490356**

| | |
|---|---|
| Operator phone nbr: | (206)252-0528 |
| Operator effective date: | Not reported |
| Site contact name: | Troy White |
| Site contact addr line1: | 2445 3RD AVE S, MS 23-361 |
| Site contact addr line2: | PO BOX 34165 |
| Site Contact City/State/ Zip: | SEATTLE, WA 98124-1165 |
| Site Contact Country: | UNITED STATES |
| Site Contact Phone #: | (206)252-0528 |
| Site Contact EMail: | twhite@seattleschools.org |
| Form Contact NAME: | Troy White |
| Form Contact ADDR LINE1: | 2445 3RD AVE S, MS 23-361 |
| Form Contact ADDR LINE2: | PO BOX 34165 |
| Form Contact City,ST,Zip: | SEATTLE, WA 98124-1165 |
| Form Contact Country: | UNITED STATES |
| Form Contact Phone #: | (206)252-0528 |
| Form Contact EMail: | twhite@seattleschools.org |
| Gen Status CD: | XQG |
| Monthly Generation: | False |
| Batch Generation: | False |
| One Time Generation: | False |
| Transport Own Waste: | False |
| Tranports Other Waste: | False |
| Recycler Onsite: | False |
| Transfer Facility: | False |
| Other Exemption: | Not reported |
| UW Battery Gen: | False |
| Used Oil Transporter: | False |
| Used Oil Transfer Facility: | False |
| Used Oil Processor: | False |
| Used Oil Refiner: | False |
| Used Oil Fuel Marketer Directs Shipments: | False |
| Used Oil Fuel Marketer Meets Specs: | False |

| | |
|---|---|
| Facility Site ID Number: | 85779193 |
| EPA ID: | WAD100568591 |
| NAICS: | 611110 |
| SWC Desc: | Not reported |
| FWC Desc: | Not reported |
| Form Comm: | Not reported |
| Data Year: | 2010 |
| Permit by Rule: | False |
| Treatment by Generator: | False |
| Mixed radioactive waste: | False |
| Importer of hazardous waste: | False |
| Immediate recycler: | False |
| Treatment/Storage/Disposal/Recycling Facility: | False |
| Generator of dangerous fuel waste: | False |
| Generator marketing to burner: | False |
| Other marketers (i.e., blender, distributor, etc.): | False |
| Utility boiler burner: | False |
| Industry boiler burner: | False |
| Industrial Furnace: | False |
| Smelter defferal: | False |
| Universal waste - batteries - generate: | False |
| Universal waste - thermostats - generate: | False |
| Universal waste - mercury - generate: | False |

**SEATTLE SCHOOL DIST 1 FRANKLIN HS (Continued)** **1001490356**

| | |
|---|---|
| Universal waste - lamps - generate: | False |
| Universal waste - batteries - accumulate: | False |
| Universal waste - thermostats - accumulate: | False |
| Universal waste - mercury - accumulate: | False |
| Universal waste - lamps - accumulate: | False |
| Destination Facility for Universal Waste: | False |
| Off-specification used oil burner - utility boiler: | False |
| Off-specification used oil burner - industrial boiler: | False |
| Off-specification used oil burner - industrial furnace: | False |
| Tax Reg #: | 600037830 |
| Business Type: | Elementary/Secondary Sch |
| Mail Name: | Seattle School District |
| Mail addr line1: | 2445 3RD AVE S, MS 23-361 |
| Mail addr line2: | PO BOX 34165 |
| Mail city,st,zip: | SEATTLE, WA 98124-1165 |
| Mail country: | UNITED STATES |
| Legal org name: | Seattle School Dist 1 |
| Legal org type: | District |
| Legal addr line1: | 2445 3RD AVE S, MS 23-361 |
| Legal addr line2: | PO BOX 34165 |
| Legal city,st,zip: | SEATTLE, WA 98124-1165 |
| Legal country: | UNITED STATES |
| Legal phone nbr: | (206)252-0528 |
| Legal effective date: | Not reported |
| Land org name: | Seattle School District |
| Land org type: | District |
| Land person name: | Not reported |
| Land addr line1: | 2445 3RD AVE S, MS 23-361 |
| Land addr line2: | PO BOX 34165 |
| Land city,st,zip: | SEATTLE, WA 98124-1165 |
| Land country: | UNITED STATES |
| Land phone nbr: | (206)252-0528 |
| Operator org name: | Seattle School District |
| Operator org type: | District |
| Operator addr line1: | 2445 3RD AVE S, MS 23-361 |
| Operator addr line2: | PO BOX 34165 |
| Operator city,st,zip: | SEATTLE, WA 98124-1165 |
| Operator country: | UNITED STATES |
| Operator phone nbr: | (206)298-7528 |
| Operator effective date: | Not reported |
| Site contact name: | Troy White |
| Site contact addr line1: | 2445 3RD AVE S, MS 23-361 |
| Site contact addr line2: | PO BOX 34165 |
| Site Contact City/State/ Zip: | SEATTLE, WA 98124-1165 |
| Site Contact Country: | UNITED STATES |
| Site Contact Phone #: | (206)252-0528 |
| Site Contact EMail: | twhite@seattleschools.org |
| Form Contact NAME: | Troy White |
| Form Contact ADDR LINE1: | 2445 3RD AVE S, MS 23-361 |
| Form Contact ADDR LINE2: | PO BOX 34165 |
| Form Contact City,ST,Zip: | SEATTLE, WA 98124-1165 |
| Form Contact Country: | UNITED STATES |
| Form Contact Phone #: | (206)252-0528 |
| Form Contact EMail: | twhite@seattleschools.org |
| Gen Status CD: | XQG |
| Monthly Generation: | False |
| Batch Generation: | False |

**SEATTLE SCHOOL DIST 1 FRANKLIN HS (Continued)** **1001490356**

| | |
|---|---|
| One Time Generation: | False |
| Transport Own Waste: | False |
| Tranports Other Waste: | False |
| Recycler Onsite: | False |
| Transfer Facility: | False |
| Other Exemption: | Not reported |
| UW Battery Gen: | False |
| Used Oil Transporter: | False |
| Used Oil Transfer Facility: | False |
| Used Oil Processor: | False |
| Used Oil Refiner: | False |
| Used Oil Fuel Marketer Directs Shipments: | False |
| Used Oil Fuel Marketer Meets Specs: | False |

| | |
|---|---|
| Facility Site ID Number: | 85779193 |
| EPA ID: | WAD100568591 |
| NAICS: | 611110 |
| SWC Desc: | Not reported |
| FWC Desc: | Not reported |
| Form Comm: | Not reported |
| Data Year: | 2012 |
| Permit by Rule: | False |
| Treatment by Generator: | False |
| Mixed radioactive waste: | False |
| Importer of hazardous waste: | False |
| Immediate recycler: | False |
| Treatment/Storage/Disposal/Recycling Facility: | False |
| Generator of dangerous fuel waste: | False |
| Generator marketing to burner: | False |
| Other marketers (i.e., blender, distributor, etc.): | False |
| Utility boiler burner: | False |
| Industry boiler burner: | False |
| Industrial Furnace: | False |
| Smelter defferal: | False |
| Universal waste - batteries - generate: | False |
| Universal waste - thermostats - generate: | False |
| Universal waste - mercury - generate: | False |
| Universal waste - lamps - generate: | False |
| Universal waste - batteries - accumulate: | False |
| Universal waste - thermostats - accumulate: | False |
| Universal waste - mercury - accumulate: | False |
| Universal waste - lamps - accumulate: | False |
| Destination Facility for Universal Waste: | False |
| Off-specification used oil burner - utility boiler: | False |
| Off-specification used oil burner - industrial boiler: | False |
| Off-specification used oil burner - industrial furnace: | False |
| Tax Reg #: | 600037830 |
| Business Type: | Elementary/Secondary Sch |
| Mail Name: | Seattle School District |
| Mail addr line1: | 2445 3RD AVE S, MS 23-361 |
| Mail addr line2: | PO BOX 34165 |
| Mail city,st,zip: | SEATTLE, WA 98124-1165 |
| Mail country: | UNITED STATES |
| Legal org name: | Seattle School Dist 1 |
| Legal org type: | District |
| Legal addr line1: | 2445 3RD AVE S, MS 23-361 |

**SEATTLE SCHOOL DIST 1 FRANKLIN HS (Continued)** **1001490356**

| | |
|---|---|
| Legal addr line2: | PO BOX 34165 |
| Legal city,st,zip: | SEATTLE, WA 98124-1165 |
| Legal country: | UNITED STATES |
| Legal phone nbr: | (206)252-0528 |
| Legal effective date: | Not reported |
| Land org name: | Seattle School District |
| Land org type: | District |
| Land person name: | Not reported |
| Land addr line1: | 2445 3RD AVE S, MS 23-361 |
| Land addr line2: | PO BOX 34165 |
| Land city,st,zip: | SEATTLE, WA 98124-1165 |
| Land country: | UNITED STATES |
| Land phone nbr: | (206)252-0528 |
| Operator org name: | Seattle School District |
| Operator org type: | District |
| Operator addr line1: | 2445 3RD AVE S, MS 23-361 |
| Operator addr line2: | PO BOX 34165 |
| Operator city,st,zip: | SEATTLE, WA 98124-1165 |
| Operator country: | UNITED STATES |
| Operator phone nbr: | (206)252-0528 |
| Operator effective date: | Not reported |
| Site contact name: | Troy White |
| Site contact addr line1: | 2445 3RD AVE S, MS 23-361 |
| Site contact addr line2: | PO BOX 34165 |
| Site Contact City/State/ Zip: | SEATTLE, WA 98124-1165 |
| Site Contact Country: | UNITED STATES |
| Site Contact Phone #: | (206)252-0528 |
| Site Contact EMail: | twhite@seattleschools.org |
| Form Contact NAME: | Troy White |
| Form Contact ADDR LINE1: | 2445 3RD AVE S, MS 23-361 |
| Form Contact ADDR LINE2: | PO BOX 34165 |
| Form Contact City,ST,Zip: | SEATTLE, WA 98124-1165 |
| Form Contact Country: | UNITED STATES |
| Form Contact Phone #: | (206)252-0528 |
| Form Contact EMail: | twhite@seattleschools.org |
| Gen Status CD: | XQG |
| Monthly Generation: | False |
| Batch Generation: | False |
| One Time Generation: | False |
| Transport Own Waste: | False |
| Tranports Other Waste: | False |
| Recycler Onsite: | False |
| Transfer Facility: | False |
| Other Exemption: | Not reported |
| UW Battery Gen: | False |
| Used Oil Transporter: | False |
| Used Oil Transfer Facility: | False |
| Used Oil Processor: | False |
| Used Oil Refiner: | False |
| Used Oil Fuel Marketer Directs Shipments: | False |
| Used Oil Fuel Marketer Meets Specs: | False |

| | |
|---|---|
| Facility Site ID Number: | 85779193 |
| EPA ID: | WAD100568591 |
| NAICS: | 611110 |
| SWC Desc: | Not reported |

**SEATTLE SCHOOL DIST 1 FRANKLIN HS (Continued)** **1001490356**

| | |
|---|---|
| FWC Desc: | Not reported |
| Form Comm: | Not reported |
| Data Year: | 2011 |
| Permit by Rule: | False |
| Treatment by Generator: | False |
| Mixed radioactive waste: | False |
| Importer of hazardous waste: | False |
| Immediate recycler: | False |
| Treatment/Storage/Disposal/Recycling Facility: | False |
| Generator of dangerous fuel waste: | False |
| Generator marketing to burner: | False |
| Other marketers (i.e., blender, distributor, etc.): | False |
| Utility boiler burner: | False |
| Industry boiler burner: | False |
| Industrial Furnace: | False |
| Smelter defferal: | False |
| Universal waste - batteries - generate: | False |
| Universal waste - thermostats - generate: | False |
| Universal waste - mercury - generate: | False |
| Universal waste - lamps - generate: | False |
| Universal waste - batteries - accumulate: | False |
| Universal waste - thermostats - accumulate: | False |
| Universal waste - mercury - accumulate: | False |
| Universal waste - lamps - accumulate: | False |
| Destination Facility for Universal Waste: | False |
| Off-specification used oil burner - utility boiler: | False |
| Off-specification used oil burner - industrial boiler: | False |
| Off-specification used oil burner - industrial furnace: | False |
| Tax Reg #: | 600037830 |
| Business Type: | Elementary/Secondary Sch |
| Mail Name: | Seattle School District |
| Mail addr line1: | 2445 3RD AVE S, MS 23-361 |
| Mail addr line2: | PO BOX 34165 |
| Mail city,st,zip: | SEATTLE, WA 98124-1165 |
| Mail country: | UNITED STATES |
| Legal org name: | Seattle School Dist 1 |
| Legal org type: | District |
| Legal addr line1: | 2445 3RD AVE S, MS 23-361 |
| Legal addr line2: | PO BOX 34165 |
| Legal city,st,zip: | SEATTLE, WA 98124-1165 |
| Legal country: | UNITED STATES |
| Legal phone nbr: | (206)252-0528 |
| Legal effective date: | Not reported |
| Land org name: | Seattle School District |
| Land org type: | District |
| Land person name: | Not reported |
| Land addr line1: | 2445 3RD AVE S, MS 23-361 |
| Land addr line2: | PO BOX 34165 |
| Land city,st,zip: | SEATTLE, WA 98124-1165 |
| Land country: | UNITED STATES |
| Land phone nbr: | (206)252-0528 |
| Operator org name: | Seattle School District |
| Operator org type: | District |
| Operator addr line1: | 2445 3RD AVE S, MS 23-361 |
| Operator addr line2: | PO BOX 34165 |
| Operator city,st,zip: | SEATTLE, WA 98124-1165 |
| Operator country: | UNITED STATES |

**SEATTLE SCHOOL DIST 1 FRANKLIN HS (Continued)** **1001490356**

| | |
|---|---|
| Operator phone nbr: | (206)252-0528 |
| Operator effective date: | Not reported |
| Site contact name: | Troy White |
| Site contact addr line1: | 2445 3RD AVE S, MS 23-361 |
| Site contact addr line2: | PO BOX 34165 |
| Site Contact City/State/ Zip: | SEATTLE, WA 98124-1165 |
| Site Contact Country: | UNITED STATES |
| Site Contact Phone #: | (206)252-0528 |
| Site Contact EMail: | twhite@seattleschools.org |
| Form Contact NAME: | Troy White |
| Form Contact ADDR LINE1: | 2445 3RD AVE S, MS 23-361 |
| Form Contact ADDR LINE2: | PO BOX 34165 |
| Form Contact City,ST,Zip: | SEATTLE, WA 98124-1165 |
| Form Contact Country: | UNITED STATES |
| Form Contact Phone #: | (206)252-0528 |
| Form Contact EMail: | twhite@seattleschools.org |
| Gen Status CD: | SQG |
| Monthly Generation: | False |
| Batch Generation: | True |
| One Time Generation: | False |
| Transport Own Waste: | False |
| Tranports Other Waste: | False |
| Recycler Onsite: | False |
| Transfer Facility: | False |
| Other Exemption: | Not reported |
| UW Battery Gen: | False |
| Used Oil Transporter: | False |
| Used Oil Transfer Facility: | False |
| Used Oil Processor: | False |
| Used Oil Refiner: | False |
| Used Oil Fuel Marketer Directs Shipments: | False |
| Used Oil Fuel Marketer Meets Specs: | False |

| | |
|---|---|
| Facility Site ID Number: | 85779193 |
| EPA ID: | WAD100568591 |
| NAICS: | 61111 |
| SWC Desc: | Not reported |
| FWC Desc: | Not reported |
| Form Comm: | Not reported |
| Data Year: | Not reported |
| Permit by Rule: | False |
| Treatment by Generator: | False |
| Mixed radioactive waste: | False |
| Importer of hazardous waste: | False |
| Immediate recycler: | False |
| Treatment/Storage/Disposal/Recycling Facility: | False |
| Generator of dangerous fuel waste: | False |
| Generator marketing to burner: | False |
| Other marketers (i.e., blender, distributor, etc.): | False |
| Utility boiler burner: | False |
| Industry boiler burner: | False |
| Industrial Furnace: | False |
| Smelter defferal: | False |
| Universal waste - batteries - generate: | False |
| Universal waste - thermostats - generate: | False |
| Universal waste - mercury - generate: | False |

**SEATTLE SCHOOL DIST 1 FRANKLIN HS (Continued)** **1001490356**

| | |
|---|---|
| Universal waste - lamps - generate: | False |
| Universal waste - batteries - accumulate: | False |
| Universal waste - thermostats - accumulate: | False |
| Universal waste - mercury - accumulate: | False |
| Universal waste - lamps - accumulate: | False |
| Destination Facility for Universal Waste: | False |
| Off-specification used oil burner - utility boiler: | False |
| Off-specification used oil burner - industrial boiler: | False |
| Off-specification used oil burner - industrial furnace: | False |
| Tax Reg #: | 600037830 |
| Business Type: | Elementary/Secondary Sch |
| Mail Name: | Seattle School District |
| Mail addr line1: | 2445 3RD AVE S MS 23 363 |
| Mail addr line2: | PO BOX 34165 |
| Mail city,st,zip: | SEATTLE, WA 98124-1165 |
| Mail country: | UNITED STATES |
| Legal org name: | Seattle School Dist 1 |
| Legal org type: | District |
| Legal addr line1: | 2445 3RD AVE S MS 23 363 |
| Legal addr line2: | PO BOX 34165 |
| Legal city,st,zip: | SEATTLE, WA 98124-1165 |
| Legal country: | UNITED STATES |
| Legal phone nbr: | (206)252-0529 |
| Legal effective date: | Not reported |
| Land org name: | Seattle School District |
| Land org type: | District |
| Land person name: | Not reported |
| Land addr line1: | 2445 3RD AVE S MS 23 363 |
| Land addr line2: | PO BOX 34165 |
| Land city,st,zip: | SEATTLE, WA 98124-1165 |
| Land country: | UNITED STATES |
| Land phone nbr: | (206)252-0529 |
| Operator org name: | Seattle School District |
| Operator org type: | District |
| Operator addr line1: | 2445 3RD AVE S MS 23 363 |
| Operator addr line2: | PO BOX 34165 |
| Operator city,st,zip: | SEATTLE, WA 98124-1165 |
| Operator country: | UNITED STATES |
| Operator phone nbr: | (206)298-7529 |
| Operator effective date: | Not reported |
| Site contact name: | David Wick |
| Site contact addr line1: | 2445 3RD AVE S MS 23 363 |
| Site contact addr line2: | PO BOX 34165 |
| Site Contact City/State/ Zip: | SEATTLE, WA 98124-1165 |
| Site Contact Country: | UNITED STATES |
| Site Contact Phone #: | (206)252-0529 |
| Site Contact EMail: | dwick@seattleschools.org |
| Form Contact NAME: | David Wick |
| Form Contact ADDR LINE1: | 2445 3RD AVE S MS 23 363 |
| Form Contact ADDR LINE2: | PO BOX 34165 |
| Form Contact City,ST,Zip: | SEATTLE, WA 98124-1165 |
| Form Contact Country: | UNITED STATES |
| Form Contact Phone #: | (206)252-0529 |
| Form Contact EMail: | dwick@seattleschools.org |
| Gen Status CD: | XQG |
| Monthly Generation: | False |
| Batch Generation: | False |

**SEATTLE SCHOOL DIST 1 FRANKLIN HS (Continued)** **1001490356**

| | |
|---|---|
| One Time Generation: | False |
| Transport Own Waste: | False |
| Tranports Other Waste: | False |
| Recycler Onsite: | False |
| Transfer Facility: | False |
| Other Exemption: | Not reported |
| UW Battery Gen: | False |
| Used Oil Transporter: | False |
| Used Oil Transfer Facility: | False |
| Used Oil Processor: | False |
| Used Oil Refiner: | False |
| Used Oil Fuel Marketer Directs Shipments: | False |
| Used Oil Fuel Marketer Meets Specs: | False |

| | |
|---|---|
| Facility Site ID Number: | 85779193 |
| EPA ID: | WAD100568591 |
| NAICS: | 611110 |
| SWC Desc: | Not reported |
| FWC Desc: | Not reported |
| Form Comm: | Not reported |
| Data Year: | 2009 |
| Permit by Rule: | False |
| Treatment by Generator: | False |
| Mixed radioactive waste: | False |
| Importer of hazardous waste: | False |
| Immediate recycler: | False |
| Treatment/Storage/Disposal/Recycling Facility: | False |
| Generator of dangerous fuel waste: | False |
| Generator marketing to burner: | False |
| Other marketers (i.e., blender, distributor, etc.): | False |
| Utility boiler burner: | False |
| Industry boiler burner: | False |
| Industrial Furnace: | False |
| Smelter defferal: | False |
| Universal waste - batteries - generate: | False |
| Universal waste - thermostats - generate: | False |
| Universal waste - mercury - generate: | False |
| Universal waste - lamps - generate: | False |
| Universal waste - batteries - accumulate: | False |
| Universal waste - thermostats - accumulate: | False |
| Universal waste - mercury - accumulate: | False |
| Universal waste - lamps - accumulate: | False |
| Destination Facility for Universal Waste: | False |
| Off-specification used oil burner - utility boiler: | False |
| Off-specification used oil burner - industrial boiler: | False |
| Off-specification used oil burner - industrial furnace: | False |
| Tax Reg #: | 600037830 |
| Business Type: | Elementary/Secondary Sch |
| Mail Name: | Seattle School District |
| Mail addr line1: | 2445 3RD AVE S MS 23 363 |
| Mail addr line2: | PO BOX 34165 |
| Mail city,st,zip: | SEATTLE, WA 98124-1165 |
| Mail country: | UNITED STATES |
| Legal org name: | Seattle School Dist 1 |
| Legal org type: | District |
| Legal addr line1: | 2445 3RD AVE S MS 23 363 |

**SEATTLE SCHOOL DIST 1 FRANKLIN HS (Continued)** **1001490356**

| | |
|---|---|
| Legal addr line2: | PO BOX 34165 |
| Legal city,st,zip: | SEATTLE, WA 98124-1165 |
| Legal country: | UNITED STATES |
| Legal phone nbr: | (206)252-0529 |
| Legal effective date: | Not reported |
| Land org name: | Seattle School District |
| Land org type: | District |
| Land person name: | Not reported |
| Land addr line1: | 2445 3RD AVE S MS 23 363 |
| Land addr line2: | PO BOX 34165 |
| Land city,st,zip: | SEATTLE, WA 98124-1165 |
| Land country: | UNITED STATES |
| Land phone nbr: | (206)252-0529 |
| Operator org name: | Seattle School District |
| Operator org type: | District |
| Operator addr line1: | 2445 3RD AVE S MS 23 363 |
| Operator addr line2: | PO BOX 34165 |
| Operator city,st,zip: | SEATTLE, WA 98124-1165 |
| Operator country: | UNITED STATES |
| Operator phone nbr: | (206)298-7529 |
| Operator effective date: | Not reported |
| Site contact name: | David Wick |
| Site contact addr line1: | 2445 3RD AVE S MS 23 363 |
| Site contact addr line2: | PO BOX 34165 |
| Site Contact City/State/ Zip: | SEATTLE, WA 98124-1165 |
| Site Contact Country: | UNITED STATES |
| Site Contact Phone #: | (206)252-0529 |
| Site Contact EMail: | dwick@seattleschools.org |
| Form Contact NAME: | David Wick |
| Form Contact ADDR LINE1: | 2445 3RD AVE S MS 23 363 |
| Form Contact ADDR LINE2: | PO BOX 34165 |
| Form Contact City,ST,Zip: | SEATTLE, WA 98124-1165 |
| Form Contact Country: | UNITED STATES |
| Form Contact Phone #: | (206)252-0529 |
| Form Contact EMail: | dwick@seattleschools.org |
| Gen Status CD: | XQG |
| Monthly Generation: | False |
| Batch Generation: | False |
| One Time Generation: | False |
| Transport Own Waste: | False |
| Tranports Other Waste: | False |
| Recycler Onsite: | False |
| Transfer Facility: | False |
| Other Exemption: | Not reported |
| UW Battery Gen: | False |
| Used Oil Transporter: | False |
| Used Oil Transfer Facility: | False |
| Used Oil Processor: | False |
| Used Oil Refiner: | False |
| Used Oil Fuel Marketer Directs Shipments: | False |
| Used Oil Fuel Marketer Meets Specs: | False |

**73**
**NNW**
**1/4-1/2**
**0.337 mi.**
**1780 ft.**

**3A INDUSTRIES INC**
**3101 MARTIN LUTHER KING JR WAY S**
**SEATTLE, WA 98144**

**CSCSL** **S106967180**
**ALLSITES** **N/A**

**Relative:**
**Higher**

**Actual:**
**51 ft.**

CSCSL:

| | |
|---|---|
| Facility ID: | 74595148 |
| Region: | Northwest |
| Lat/Long: | 47.575697338 / -122.29705906 |
| Brownfield Status: | Not reported |
| Rank Status: | N |
| Clean Up Siteid: | 3110 |
| Site Status: | Cleanup Started |
| PSI?: | Not reported |
| Contaminant Name: | Halogenated Organics |
| Ground Water: | Confirmed Above Cleanup Level |
| Surface Water: | Not reported |
| Soil: | Below MTCA Cleanup Level After Assessment |
| Sediment: | Not reported |
| Air: | Not reported |
| Bedrock: | Not reported |
| Responsible Unit: | Northwest |

| | |
|---|---|
| Facility ID: | 74595148 |
| Region: | Northwest |
| Lat/Long: | 47.575697338 / -122.29705906 |
| Brownfield Status: | Not reported |
| Rank Status: | N |
| Clean Up Siteid: | 3110 |
| Site Status: | Cleanup Started |
| PSI?: | Not reported |
| Contaminant Name: | Non-Halogenated Solvents |
| Ground Water: | Below MTCA Cleanup Level After Assessment |
| Surface Water: | Not reported |
| Soil: | Below MTCA Cleanup Level After Assessment |
| Sediment: | Not reported |
| Air: | Not reported |
| Bedrock: | Not reported |
| Responsible Unit: | Northwest |

| | |
|---|---|
| Facility ID: | 74595148 |
| Region: | Northwest |
| Lat/Long: | 47.575697338 / -122.29705906 |
| Brownfield Status: | Not reported |
| Rank Status: | N |
| Clean Up Siteid: | 3110 |
| Site Status: | Cleanup Started |
| PSI?: | Not reported |
| Contaminant Name: | Petroleum Products-Unspecified |
| Ground Water: | Not reported |
| Surface Water: | Not reported |
| Soil: | Suspected |
| Sediment: | Not reported |
| Air: | Not reported |
| Bedrock: | Not reported |
| Responsible Unit: | Northwest |

**3A INDUSTRIES INC (Continued)** **S106967180**

ALLSITES:

| | |
|---|---|
| Facility Id: | 74595148 |
| Latitude: | 47.5756973 |
| Longitude: | -122.29705 |
| Ecology Interest Type Code: | VOLCLNST |
| Facility ID: | 74595148 |
| Facility Company: | 3A Industries Inc |
| Interaction: | I |
| Interaction 1: | HWG |
| Interaction 2: | Hazardous Waste Generator |
| Ecology Program: | HAZWASTE |
| Program Data: | TURBOWASTE |
| Facility Alt.: | Not reported |
| Program ID: | WAH000016063 |
| Date Interaction: | 2001-09-06 00:00:00 |
| Date Interaction 3: | 2001-09-14 00:00:00 |

| | |
|---|---|
| Facility ID: | 74595148 |
| Facility Company: | 3A Industries Inc |
| Interaction: | I |
| Interaction 1: | VOLCLNST |
| Interaction 2: | Voluntary Cleanup Sites |
| Ecology Program: | TOXICS |
| Program Data: | ISIS |
| Facility Alt.: | 3A Industries Inc |
| Program ID: | NW1310 |
| Date Interaction: | 2004-08-17 00:00:00 |
| Date Interaction 3: | 2009-12-24 00:00:00 |

| | |
|---|---|
| Facility Id: | 74595148 |
| Latitude: | 47.5756973 |
| Longitude: | -122.29705 |
| Ecology Interest Type Code: | HWG |
| Facility ID: | 74595148 |
| Facility Company: | 3A Industries Inc |
| Interaction: | I |
| Interaction 1: | HWG |
| Interaction 2: | Hazardous Waste Generator |
| Ecology Program: | HAZWASTE |
| Program Data: | TURBOWASTE |
| Facility Alt.: | Not reported |
| Program ID: | WAH000016063 |
| Date Interaction: | 2001-09-06 00:00:00 |
| Date Interaction 3: | 2001-09-14 00:00:00 |

| | |
|---|---|
| Facility ID: | 74595148 |
| Facility Company: | 3A Industries Inc |
| Interaction: | I |
| Interaction 1: | VOLCLNST |
| Interaction 2: | Voluntary Cleanup Sites |
| Ecology Program: | TOXICS |
| Program Data: | ISIS |
| Facility Alt.: | 3A Industries Inc |
| Program ID: | NW1310 |
| Date Interaction: | 2004-08-17 00:00:00 |
| Date Interaction 3: | 2009-12-24 00:00:00 |

**R74** **DARIGOLD AMMONIA RELEASE** **CERCLIS** **1015732112**
**SSE** **4058 RAINIER AVE SOUTH** **WAN001003072**
**1/4-1/2** **SEATTLE, WA 98118**
**0.378 mi.**
**1998 ft.** **Site 1 of 3 in cluster R**

**Relative:**
**Lower**

**Actual:**
**45 ft.**

CERCLIS:

| | |
|---|---|
| Site ID: | 1003072 |
| EPA ID: | WAN001003072 |
| Facility County: | KING |
| Short Name: | DARIGOLD AMMONIA RELEASE |
| Congressional District: | Not reported |
| IFMS ID: | 10LL |
| SMSA Number: | Not reported |
| USGC Hydro Unit: | Not reported |
| Federal Facility: | Not a Federal Facility |
| DMNSN Number: | 0.00000 |
| Site Orphan Flag: | Not reported |
| RCRA ID: | Not reported |
| USGS Quadrangle: | Not reported |
| Site Init By Prog: | R |
| NFRAP Flag: | Not reported |
| Parent ID: | Not reported |
| RST Code: | Not reported |
| EPA Region: | 10 |
| Classification: | Not reported |
| Site Settings Code: | Not reported |
| NPL Status: | Not on the NPL |
| DMNSN Unit Code: | Not reported |
| RBRAC Code: | Not reported |
| RResp Fed Agency Code: | Not reported |
| Non NPL Status: | Removal Only Site (No Site Assessment Work Needed) |
| Non NPL Status Date: | 07/23/12 |
| Site Fips Code: | 53033 |
| CC Concurrence Date: | / / |
| CC Concurrence FY: | Not reported |
| Alias EPA ID: | Not reported |
| Site FUDS Flag: | Not reported |

CERCLIS Site Contact Name(s):

| | |
|---|---|
| Contact ID: | 10000121.00000 |
| Contact Name: | JEFF RODIN |
| Contact Tel: | (206) 553-6709 |
| Contact Title: | On-Scene Coordinator (OSC) |
| Contact Email: | Not reported |

Alias Comments: Not reported
Site Description: Not reported

CERCLIS Assessment History:

| | |
|---|---|
| Action Code: | 001 |
| Action: | POTENTIALLY RESPONSIBLE PARTY EMERGENCY REMOVAL |
| Date Started: | 07/23/12 |
| Date Completed: | 07/24/12 |
| Priority Level: | Cleaned up |
| Operable Unit: | SITEWIDE |
| Primary Responsibility: | Responsible Party |
| Planning Status: | Not reported |

**DARIGOLD AMMONIA RELEASE (Continued)** **1015732112**

Urgency Indicator: Emergency
Action Anomaly: Not reported

---

**R75** **DARIGOLD SEATTLE** **ALLSITES** **1000252816**
**SSE** **4058 RAINIER AVE S** **UST** **N/A**
**1/4-1/2** **SEATTLE, WA 98118** **MANIFEST**
**0.378 mi.** **SPILLS**
**1998 ft.** **Site 2 of 3 in cluster R** **ICR**

**Relative:**
**Lower**

**Actual:**
**45 ft.**

ALLSITES:
Facility Id: 1855459
Latitude: 47.5671289
Longitude: -122.29031
Ecology Interest Type Code: HWG
Facility ID: 1855459
Facility Company: Penske Truck Leasing Co LP Rainier Ave
Interaction: I
Interaction 1: HWG
Interaction 2: Hazardous Waste Generator
Ecology Program: HAZWASTE
Program Data: TURBOWASTE
Facility Alt.: Not reported
Program ID: WAH000020362
Date Interaction: 2003-03-06 00:00:00
Date Interaction 3: 2003-12-31 00:00:00

UST:
Facility ID: 48839443
Site Id: 9470
UBI: 1780050350010007
Phone Number: 2067222698
Decimal Latitude: 47.56651434
Decimal Longitude: -122.2882422

Tank Name: 20-3W
Tag Number: A4117
Tank Status: Removed
Tank Status Date: 08/06/1996
Tank Install Date: 00/31/1964
Tank Closure Date: Not reported
Capacity Range: Not reported
Tank Permit Expiration Date: 06/10/1992
Tank Upgrade Date: Not reported
Tank Spill Prevention: Not reported
Tank Overfill Prevention: Not reported
Tank Material: Not reported
Tank Construction: Not reported
Tank Tightness Test: Not reported
Tank Corrosion Protection: Not reported
Tank Manifold: Not reported
Tank Release Detection: Not reported
Tank SFC Type: Not reported
Pipe Material: Not reported
Pipe Construction: Not reported
Pipe Primary Release Detection: Not reported

**DARIGOLD SEATTLE (Continued)** **1000252816**

| | |
|---|---|
| Pipe Second Release Detection: | Not reported |
| Pipe Corrosion Protection: | Not reported |
| Pipe Pumping System: | Not reported |
| Responsible Unit: | NORTHWEST |
| Dispencer/Pump SFC Type: | Not reported |

| | |
|---|---|
| Tank Name: | 20-3W |
| Tag Number: | A4117 |
| Tank Status: | Removed |
| Tank Status Date: | 08/06/1996 |
| Tank Install Date: | 00/31/1964 |
| Tank Closure Date: | Not reported |
| Capacity Range: | Not reported |
| Tank Permit Expiration Date: | 06/10/1992 |
| Tank Upgrade Date: | Not reported |
| Tank Spill Prevention: | Not reported |
| Tank Overfill Prevention: | Not reported |
| Tank Material: | Not reported |
| Tank Construction: | Not reported |
| Tank Tightness Test: | Not reported |
| Tank Corrosion Protection: | Not reported |
| Tank Manifold: | Not reported |
| Tank Release Detection: | Not reported |
| Tank SFC Type: | Not reported |
| Pipe Material: | Not reported |
| Pipe Construction: | Not reported |
| Pipe Primary Release Detection: | Not reported |
| Pipe Second Release Detection: | Not reported |
| Pipe Corrosion Protection: | Not reported |
| Pipe Pumping System: | Not reported |
| Responsible Unit: | NORTHWEST |
| Dispencer/Pump SFC Type: | Not reported |

| | |
|---|---|
| Tank Name: | 20-7 |
| Tag Number: | A4117 |
| Tank Status: | Removed |
| Tank Status Date: | 08/06/1996 |
| Tank Install Date: | 00/31/1964 |
| Tank Closure Date: | Not reported |
| Capacity Range: | Not reported |
| Tank Permit Expiration Date: | 06/10/1992 |
| Tank Upgrade Date: | Not reported |
| Tank Spill Prevention: | Not reported |
| Tank Overfill Prevention: | Not reported |
| Tank Material: | Not reported |
| Tank Construction: | Not reported |
| Tank Tightness Test: | Not reported |
| Tank Corrosion Protection: | Not reported |
| Tank Manifold: | Not reported |
| Tank Release Detection: | Not reported |
| Tank SFC Type: | Not reported |
| Pipe Material: | Not reported |
| Pipe Construction: | Not reported |
| Pipe Primary Release Detection: | Not reported |
| Pipe Second Release Detection: | Not reported |

**DARIGOLD SEATTLE (Continued)** **1000252816**

| | |
|---|---|
| Pipe Corrosion Protection: | Not reported |
| Pipe Pumping System: | Not reported |
| Responsible Unit: | NORTHWEST |
| Dispencer/Pump SFC Type: | Not reported |

| | |
|---|---|
| Tank Name: | 20-7 |
| Tag Number: | A4117 |
| Tank Status: | Removed |
| Tank Status Date: | 08/06/1996 |
| Tank Install Date: | 00/31/1964 |
| Tank Closure Date: | Not reported |
| Capacity Range: | Not reported |
| Tank Permit Expiration Date: | 06/10/1992 |
| Tank Upgrade Date: | Not reported |
| Tank Spill Prevention: | Not reported |
| Tank Overfill Prevention: | Not reported |
| Tank Material: | Not reported |
| Tank Construction: | Not reported |
| Tank Tightness Test: | Not reported |
| Tank Corrosion Protection: | Not reported |
| Tank Manifold: | Not reported |
| Tank Release Detection: | Not reported |
| Tank SFC Type: | Not reported |
| Pipe Material: | Not reported |
| Pipe Construction: | Not reported |
| Pipe Primary Release Detection: | Not reported |
| Pipe Second Release Detection: | Not reported |
| Pipe Corrosion Protection: | Not reported |
| Pipe Pumping System: | Not reported |
| Responsible Unit: | NORTHWEST |
| Dispencer/Pump SFC Type: | Not reported |

| | |
|---|---|
| Tank Name: | 20-D1 |
| Tag Number: | A4117 |
| Tank Status: | Removed |
| Tank Status Date: | 08/06/1996 |
| Tank Install Date: | 00/15/1960 |
| Tank Closure Date: | Not reported |
| Capacity Range: | 10,000 to 19,999 Gallons |
| Tank Permit Expiration Date: | 05/31/1999 |
| Tank Upgrade Date: | Not reported |
| Tank Spill Prevention: | Spill Bucket/Spill Box |
| Tank Overfill Prevention: | Overfill Alarm |
| Tank Material: | Not reported |
| Tank Construction: | Single Wall Tank |
| Tank Tightness Test: | Not reported |
| Tank Corrosion Protection: | Impressed Current |
| Tank Manifold: | Not reported |
| Tank Release Detection: | Automatic Tank Gauging |
| Tank SFC Type: | Not reported |
| Pipe Material: | Not reported |
| Pipe Construction: | Single Wall Pipe |
| Pipe Primary Release Detection: | Safe Suction (No Leak Detection) |
| Pipe Second Release Detection: | Not reported |
| Pipe Corrosion Protection: | None |

**DARIGOLD SEATTLE (Continued)** **1000252816**

| | |
|---|---|
| Pipe Pumping System: | Not reported |
| Responsible Unit: | NORTHWEST |
| Dispencer/Pump SFC Type: | Not reported |

| | |
|---|---|
| Tank Name: | 20-D1 |
| Tag Number: | A4117 |
| Tank Status: | Removed |
| Tank Status Date: | 08/06/1996 |
| Tank Install Date: | 00/15/1960 |
| Tank Closure Date: | Not reported |
| Capacity Range: | 10,000 to 19,999 Gallons |
| Tank Permit Expiration Date: | 05/31/1999 |
| Tank Upgrade Date: | Not reported |
| Tank Spill Prevention: | Spill Bucket/Spill Box |
| Tank Overfill Prevention: | Overfill Alarm |
| Tank Material: | Not reported |
| Tank Construction: | Single Wall Tank |
| Tank Tightness Test: | Not reported |
| Tank Corrosion Protection: | Impressed Current |
| Tank Manifold: | Not reported |
| Tank Release Detection: | Automatic Tank Gauging |
| Tank SFC Type: | Not reported |
| Pipe Material: | Not reported |
| Pipe Construction: | Single Wall Pipe |
| Pipe Primary Release Detection: | Safe Suction (No Leak Detection) |
| Pipe Second Release Detection: | Not reported |
| Pipe Corrosion Protection: | None |
| Pipe Pumping System: | Not reported |
| Responsible Unit: | NORTHWEST |
| Dispencer/Pump SFC Type: | Not reported |

| | |
|---|---|
| Tank Name: | 20-D2 |
| Tag Number: | A4117 |
| Tank Status: | Removed |
| Tank Status Date: | 08/06/1996 |
| Tank Install Date: | 00/15/1960 |
| Tank Closure Date: | Not reported |
| Capacity Range: | 5,000 to 9,999 Gallons |
| Tank Permit Expiration Date: | 05/31/1999 |
| Tank Upgrade Date: | Not reported |
| Tank Spill Prevention: | Spill Bucket/Spill Box |
| Tank Overfill Prevention: | Overfill Alarm |
| Tank Material: | Not reported |
| Tank Construction: | Single Wall Tank |
| Tank Tightness Test: | Not reported |
| Tank Corrosion Protection: | Impressed Current |
| Tank Manifold: | Not reported |
| Tank Release Detection: | Automatic Tank Gauging |
| Tank SFC Type: | Not reported |
| Pipe Material: | Not reported |
| Pipe Construction: | Single Wall Pipe |
| Pipe Primary Release Detection: | Not reported |
| Pipe Second Release Detection: | Not reported |
| Pipe Corrosion Protection: | None |
| Pipe Pumping System: | Not reported |

**DARIGOLD SEATTLE (Continued)** **1000252816**

| | |
|---|---|
| Responsible Unit: | NORTHWEST |
| Dispencer/Pump SFC Type: | Not reported |

| | |
|---|---|
| Tank Name: | 20-D2 |
| Tag Number: | A4117 |
| Tank Status: | Removed |
| Tank Status Date: | 08/06/1996 |
| Tank Install Date: | 00/15/1960 |
| Tank Closure Date: | Not reported |
| Capacity Range: | 5,000 to 9,999 Gallons |
| Tank Permit Expiration Date: | 05/31/1999 |
| Tank Upgrade Date: | Not reported |
| Tank Spill Prevention: | Spill Bucket/Spill Box |
| Tank Overfill Prevention: | Overfill Alarm |
| Tank Material: | Not reported |
| Tank Construction: | Single Wall Tank |
| Tank Tightness Test: | Not reported |
| Tank Corrosion Protection: | Impressed Current |
| Tank Manifold: | Not reported |
| Tank Release Detection: | Automatic Tank Gauging |
| Tank SFC Type: | Not reported |
| Pipe Material: | Not reported |
| Pipe Construction: | Single Wall Pipe |
| Pipe Primary Release Detection: | Not reported |
| Pipe Second Release Detection: | Not reported |
| Pipe Corrosion Protection: | None |
| Pipe Pumping System: | Not reported |
| Responsible Unit: | NORTHWEST |
| Dispencer/Pump SFC Type: | Not reported |

| | |
|---|---|
| Tank Name: | 20-PD |
| Tag Number: | A4117 |
| Tank Status: | Exempt |
| Tank Status Date: | 08/06/1996 |
| Tank Install Date: | 00/15/1960 |
| Tank Closure Date: | Not reported |
| Capacity Range: | Not reported |
| Tank Permit Expiration Date: | 05/24/1994 |
| Tank Upgrade Date: | Not reported |
| Tank Spill Prevention: | Not reported |
| Tank Overfill Prevention: | Not reported |
| Tank Material: | Not reported |
| Tank Construction: | Not reported |
| Tank Tightness Test: | Not reported |
| Tank Corrosion Protection: | Not reported |
| Tank Manifold: | Not reported |
| Tank Release Detection: | Other |
| Tank SFC Type: | Not reported |
| Pipe Material: | Not reported |
| Pipe Construction: | Not reported |
| Pipe Primary Release Detection: | Not reported |
| Pipe Second Release Detection: | Not reported |
| Pipe Corrosion Protection: | Not reported |
| Pipe Pumping System: | Not reported |
| Responsible Unit: | NORTHWEST |

**DARIGOLD SEATTLE (Continued)** **1000252816**

| | |
|---|---|
| Dispencer/Pump SFC Type: | Not reported |

| | |
|---|---|
| Tank Name: | 20-PD |
| Tag Number: | A4117 |
| Tank Status: | Exempt |
| Tank Status Date: | 08/06/1996 |
| Tank Install Date: | 00/15/1960 |
| Tank Closure Date: | Not reported |
| Capacity Range: | Not reported |
| Tank Permit Expiration Date: | 05/24/1994 |
| Tank Upgrade Date: | Not reported |
| Tank Spill Prevention: | Not reported |
| Tank Overfill Prevention: | Not reported |
| Tank Material: | Not reported |
| Tank Construction: | Not reported |
| Tank Tightness Test: | Not reported |
| Tank Corrosion Protection: | Not reported |
| Tank Manifold: | Not reported |
| Tank Release Detection: | Other |
| Tank SFC Type: | Not reported |
| Pipe Material: | Not reported |
| Pipe Construction: | Not reported |
| Pipe Primary Release Detection: | Not reported |
| Pipe Second Release Detection: | Not reported |
| Pipe Corrosion Protection: | Not reported |
| Pipe Pumping System: | Not reported |
| Responsible Unit: | NORTHWEST |
| Dispencer/Pump SFC Type: | Not reported |

| | |
|---|---|
| Tank Name: | 20-RG |
| Tag Number: | A4117 |
| Tank Status: | Removed |
| Tank Status Date: | 08/06/1996 |
| Tank Install Date: | 00/15/1990 |
| Tank Closure Date: | 01/15/2004 |
| Capacity Range: | 10,000 to 19,999 Gallons |
| Tank Permit Expiration Date: | 09/30/2004 |
| Tank Upgrade Date: | 04/20/1998 |
| Tank Spill Prevention: | Spill Bucket/Spill Box |
| Tank Overfill Prevention: | Overfill Alarm |
| Tank Material: | Steel |
| Tank Construction: | Secondary Containment |
| Tank Tightness Test: | Not reported |
| Tank Corrosion Protection: | Corrosion Resistant |
| Tank Manifold: | Not reported |
| Tank Release Detection: | Automatic Tank Gauging |
| Tank SFC Type: | Not reported |
| Pipe Material: | Coated Steel |
| Pipe Construction: | Single Wall Pipe |
| Pipe Primary Release Detection: | Not reported |
| Pipe Second Release Detection: | Not reported |
| Pipe Corrosion Protection: | Sacrificial Anode |
| Pipe Pumping System: | Not reported |
| Responsible Unit: | NORTHWEST |
| Dispencer/Pump SFC Type: | Not reported |

**DARIGOLD SEATTLE (Continued)** **1000252816**

| | |
|---|---|
| Tank Name: | 20-RG |
| Tag Number: | A4117 |
| Tank Status: | Removed |
| Tank Status Date: | 08/06/1996 |
| Tank Install Date: | 00/15/1990 |
| Tank Closure Date: | 01/15/2004 |
| Capacity Range: | 10,000 to 19,999 Gallons |
| Tank Permit Expiration Date: | 09/30/2004 |
| Tank Upgrade Date: | 04/20/1998 |
| Tank Spill Prevention: | Spill Bucket/Spill Box |
| Tank Overfill Prevention: | Overfill Alarm |
| Tank Material: | Steel |
| Tank Construction: | Secondary Containment |
| Tank Tightness Test: | Not reported |
| Tank Corrosion Protection: | Corrosion Resistant |
| Tank Manifold: | Not reported |
| Tank Release Detection: | Automatic Tank Gauging |
| Tank SFC Type: | Not reported |
| Pipe Material: | Coated Steel |
| Pipe Construction: | Single Wall Pipe |
| Pipe Primary Release Detection: | Not reported |
| Pipe Second Release Detection: | Not reported |
| Pipe Corrosion Protection: | Sacrificial Anode |
| Pipe Pumping System: | Not reported |
| Responsible Unit: | NORTHWEST |
| Dispencer/Pump SFC Type: | Not reported |

| | |
|---|---|
| Tank Name: | 20-UG |
| Tag Number: | A4117 |
| Tank Status: | Removed |
| Tank Status Date: | 08/06/1996 |
| Tank Install Date: | 00/15/1960 |
| Tank Closure Date: | Not reported |
| Capacity Range: | 2,001 to 4,999 Gallons |
| Tank Permit Expiration Date: | 05/31/1999 |
| Tank Upgrade Date: | Not reported |
| Tank Spill Prevention: | None |
| Tank Overfill Prevention: | None |
| Tank Material: | Not reported |
| Tank Construction: | Single Wall Tank |
| Tank Tightness Test: | Not reported |
| Tank Corrosion Protection: | None |
| Tank Manifold: | Not reported |
| Tank Release Detection: | Manual Inventory Control (daily) |
| Tank SFC Type: | Not reported |
| Pipe Material: | Not reported |
| Pipe Construction: | Single Wall Pipe |
| Pipe Primary Release Detection: | Not reported |
| Pipe Second Release Detection: | Not reported |
| Pipe Corrosion Protection: | None |
| Pipe Pumping System: | Not reported |
| Responsible Unit: | NORTHWEST |
| Dispencer/Pump SFC Type: | Not reported |

| | |
|---|---|
| Tank Name: | 20-UG |

**DARIGOLD SEATTLE (Continued)** **1000252816**

| | |
|---|---|
| Tag Number: | A4117 |
| Tank Status: | Removed |
| Tank Status Date: | 08/06/1996 |
| Tank Install Date: | 00/15/1960 |
| Tank Closure Date: | Not reported |
| Capacity Range: | 2,001 to 4,999 Gallons |
| Tank Permit Expiration Date: | 05/31/1999 |
| Tank Upgrade Date: | Not reported |
| Tank Spill Prevention: | None |
| Tank Overfill Prevention: | None |
| Tank Material: | Not reported |
| Tank Construction: | Single Wall Tank |
| Tank Tightness Test: | Not reported |
| Tank Corrosion Protection: | None |
| Tank Manifold: | Not reported |
| Tank Release Detection: | Manual Inventory Control (daily) |
| Tank SFC Type: | Not reported |
| Pipe Material: | Not reported |
| Pipe Construction: | Single Wall Pipe |
| Pipe Primary Release Detection: | Not reported |
| Pipe Second Release Detection: | Not reported |
| Pipe Corrosion Protection: | None |
| Pipe Pumping System: | Not reported |
| Responsible Unit: | NORTHWEST |
| Dispencer/Pump SFC Type: | Not reported |

| | |
|---|---|
| Tank Name: | 8 |
| Tag Number: | A4117 |
| Tank Status: | Exempt |
| Tank Status Date: | 08/06/1996 |
| Tank Install Date: | 00/31/1964 |
| Tank Closure Date: | Not reported |
| Capacity Range: | Not reported |
| Tank Permit Expiration Date: | 06/10/1992 |
| Tank Upgrade Date: | Not reported |
| Tank Spill Prevention: | Not reported |
| Tank Overfill Prevention: | Not reported |
| Tank Material: | Not reported |
| Tank Construction: | Not reported |
| Tank Tightness Test: | Not reported |
| Tank Corrosion Protection: | Not reported |
| Tank Manifold: | Not reported |
| Tank Release Detection: | Not reported |
| Tank SFC Type: | Not reported |
| Pipe Material: | Not reported |
| Pipe Construction: | Not reported |
| Pipe Primary Release Detection: | Not reported |
| Pipe Second Release Detection: | Not reported |
| Pipe Corrosion Protection: | Not reported |
| Pipe Pumping System: | Not reported |
| Responsible Unit: | NORTHWEST |
| Dispencer/Pump SFC Type: | Not reported |

| | |
|---|---|
| Tank Name: | 8 |
| Tag Number: | A4117 |

**DARIGOLD SEATTLE (Continued)** **1000252816**

| | |
|---|---|
| Tank Status: | Exempt |
| Tank Status Date: | 08/06/1996 |
| Tank Install Date: | 00/31/1964 |
| Tank Closure Date: | Not reported |
| Capacity Range: | Not reported |
| Tank Permit Expiration Date: | 06/10/1992 |
| Tank Upgrade Date: | Not reported |
| Tank Spill Prevention: | Not reported |
| Tank Overfill Prevention: | Not reported |
| Tank Material: | Not reported |
| Tank Construction: | Not reported |
| Tank Tightness Test: | Not reported |
| Tank Corrosion Protection: | Not reported |
| Tank Manifold: | Not reported |
| Tank Release Detection: | Not reported |
| Tank SFC Type: | Not reported |
| Pipe Material: | Not reported |
| Pipe Construction: | Not reported |
| Pipe Primary Release Detection: | Not reported |
| Pipe Second Release Detection: | Not reported |
| Pipe Corrosion Protection: | Not reported |
| Pipe Pumping System: | Not reported |
| Responsible Unit: | NORTHWEST |
| Dispencer/Pump SFC Type: | Not reported |

| | |
|---|---|
| Tank Name: | 9 |
| Tag Number: | A4117 |
| Tank Status: | Exempt |
| Tank Status Date: | 08/06/1996 |
| Tank Install Date: | 00/31/1964 |
| Tank Closure Date: | Not reported |
| Capacity Range: | Not reported |
| Tank Permit Expiration Date: | Not reported |
| Tank Upgrade Date: | Not reported |
| Tank Spill Prevention: | Not reported |
| Tank Overfill Prevention: | Not reported |
| Tank Material: | Not reported |
| Tank Construction: | Not reported |
| Tank Tightness Test: | Not reported |
| Tank Corrosion Protection: | Not reported |
| Tank Manifold: | Not reported |
| Tank Release Detection: | Not reported |
| Tank SFC Type: | Not reported |
| Pipe Material: | Not reported |
| Pipe Construction: | Not reported |
| Pipe Primary Release Detection: | Not reported |
| Pipe Second Release Detection: | Not reported |
| Pipe Corrosion Protection: | Not reported |
| Pipe Pumping System: | Not reported |
| Responsible Unit: | NORTHWEST |
| Dispencer/Pump SFC Type: | Not reported |

| | |
|---|---|
| Tank Name: | 9 |
| Tag Number: | A4117 |
| Tank Status: | Exempt |

**DARIGOLD SEATTLE (Continued)** **1000252816**

| | |
|---|---|
| Tank Status Date: | 08/06/1996 |
| Tank Install Date: | 00/31/1964 |
| Tank Closure Date: | Not reported |
| Capacity Range: | Not reported |
| Tank Permit Expiration Date: | Not reported |
| Tank Upgrade Date: | Not reported |
| Tank Spill Prevention: | Not reported |
| Tank Overfill Prevention: | Not reported |
| Tank Material: | Not reported |
| Tank Construction: | Not reported |
| Tank Tightness Test: | Not reported |
| Tank Corrosion Protection: | Not reported |
| Tank Manifold: | Not reported |
| Tank Release Detection: | Not reported |
| Tank SFC Type: | Not reported |
| Pipe Material: | Not reported |
| Pipe Construction: | Not reported |
| Pipe Primary Release Detection: | Not reported |
| Pipe Second Release Detection: | Not reported |
| Pipe Corrosion Protection: | Not reported |
| Pipe Pumping System: | Not reported |
| Responsible Unit: | NORTHWEST |
| Dispencer/Pump SFC Type: | Not reported |

WA MANIFEST:

| | |
|---|---|
| Facility Site ID Number: | 48839443 |
| EPA ID: | WAD103375150 |
| NAICS: | 311511 |
| SWC Desc: | WCS2, WT02 |
| FWC Desc: | D001, D002, D007, D009, D011, D035, D039 |
| Form Comm: | Not reported |
| Data Year: | 2013 |
| Permit by Rule: | False |
| Treatment by Generator: | False |
| Mixed radioactive waste: | False |
| Importer of hazardous waste: | False |
| Immediate recycler: | False |
| Treatment/Storage/Disposal/Recycling Facility: | False |
| Generator of dangerous fuel waste: | False |
| Generator marketing to burner: | False |
| Other marketers (i.e., blender, distributor, etc.): | False |
| Utility boiler burner: | False |
| Industry boiler burner: | False |
| Industrial Furnace: | False |
| Smelter defferal: | False |
| Universal waste - batteries - generate: | False |
| Universal waste - thermostats - generate: | False |
| Universal waste - mercury - generate: | False |
| Universal waste - lamps - generate: | False |
| Universal waste - batteries - accumulate: | False |
| Universal waste - thermostats - accumulate: | False |
| Universal waste - mercury - accumulate: | False |
| Universal waste - lamps - accumulate: | False |
| Destination Facility for Universal Waste: | False |
| Off-specification used oil burner - utility boiler: | False |
| Off-specification used oil burner - industrial boiler: | False |
| Off-specification used oil burner - industrial furnace: | False |

**DARIGOLD SEATTLE (Continued)** **1000252816**

| | |
|---|---|
| Tax Reg #: | 178005035 |
| Business Type: | Dairy Products |
| Mail Name: | Darigold, Inc |
| Mail addr line1: | PO Box 18229 |
| Mail city,st,zip: | Seattle, WA 98118-0229 |
| Mail country: | UNITED STATES |
| Legal org name: | Darigold Inc |
| Legal org type: | Private |
| Legal addr line1: | PO Box 34377 |
| Legal city,st,zip: | Seattle, WA 98124-1377 |
| Legal country: | UNITED STATES |
| Legal phone nbr: | (206)216-2878 |
| Legal effective date: | 01/01/1954 |
| Land org name: | Darigold Inc |
| Land org type: | Private |
| Land person name: | Not reported |
| Land addr line1: | PO Box 34377 |
| Land city,st,zip: | Seattle, WA 98124-1377 |
| Land country: | UNITED STATES |
| Land phone nbr: | (206)216-2878 |
| Operator org name: | Darigold Inc |
| Operator org type: | Private |
| Operator addr line1: | PO Box 18229 |
| Operator city,st,zip: | Seattle, WA 98118-0229 |
| Operator country: | UNITED STATES |
| Operator phone nbr: | (206)725-9950 |
| Operator effective date: | 01/01/1954 |
| Site contact name: | Steve McCutcheon |
| Site contact addr line1: | PO Box 18229 |
| Site Contact City/State/ Zip: | Seattle, WA 98118-0229 |
| Site Contact Country: | UNITED STATES |
| Site Contact Phone #: | (206)722-2695 |
| Site Contact EMail: | Steve.McCutcheon@darigold.com |
| Form Contact NAME: | Ross R Wilson |
| Form Contact ADDR LINE1: | PO Box 18229 |
| Form Contact City,ST,Zip: | Seattle, WA 98118-0229 |
| Form Contact Country: | UNITED STATES |
| Form Contact Phone #: | (206)681-5284 |
| Form Contact EMail: | ross.wilson@darigold.com |
| Gen Status CD: | SQG |
| Monthly Generation: | True |
| Batch Generation: | False |
| One Time Generation: | False |
| Transport Own Waste: | False |
| Tranports Other Waste: | False |
| Recycler Onsite: | False |
| Transfer Facility: | False |
| Other Exemption: | Not reported |
| UW Battery Gen: | False |
| Used Oil Transporter: | False |
| Used Oil Transfer Facility: | False |
| Used Oil Processor: | False |
| Used Oil Refiner: | False |
| Used Oil Fuel Marketer Directs Shipments: | False |
| Used Oil Fuel Marketer Meets Specs: | False |

**DARIGOLD SEATTLE (Continued)** **1000252816**

| | |
|---|---|
| Facility Site ID Number: | 48839443 |
| EPA ID: | WAD103375150 |
| NAICS: | 311511 |
| SWC Desc: | WT02, WP01 |
| FWC Desc: | D001, D002, D007, D008, D009, D011, D001, D018, D035, D039, F001, F003, F005 |
| Form Comm: | Not reported |
| Data Year: | 2012 |
| Permit by Rule: | False |
| Treatment by Generator: | False |
| Mixed radioactive waste: | False |
| Importer of hazardous waste: | False |
| Immediate recycler: | False |
| Treatment/Storage/Disposal/Recycling Facility: | False |
| Generator of dangerous fuel waste: | False |
| Generator marketing to burner: | False |
| Other marketers (i.e., blender, distributor, etc.): | False |
| Utility boiler burner: | False |
| Industry boiler burner: | False |
| Industrial Furnace: | False |
| Smelter defferal: | False |
| Universal waste - batteries - generate: | False |
| Universal waste - thermostats - generate: | False |
| Universal waste - mercury - generate: | False |
| Universal waste - lamps - generate: | False |
| Universal waste - batteries - accumulate: | False |
| Universal waste - thermostats - accumulate: | False |
| Universal waste - mercury - accumulate: | False |
| Universal waste - lamps - accumulate: | False |
| Destination Facility for Universal Waste: | False |
| Off-specification used oil burner - utility boiler: | False |
| Off-specification used oil burner - industrial boiler: | False |
| Off-specification used oil burner - industrial furnace: | False |
| Tax Reg #: | 178005035 |
| Business Type: | Dairy Products |
| Mail Name: | Darigold, Inc |
| Mail addr line1: | PO Box 34377 |
| Mail city,st,zip: | Seattle, WA 98124-1377 |
| Mail country: | UNITED STATES |
| Legal org name: | Darigold Inc |
| Legal org type: | Private |
| Legal addr line1: | PO Box 34377 |
| Legal city,st,zip: | Seattle, WA 98124-1377 |
| Legal country: | UNITED STATES |
| Legal phone nbr: | (206)216-2878 |
| Legal effective date: | 01/01/1954 |
| Land org name: | Darigold Inc |
| Land org type: | Private |
| Land person name: | Not reported |
| Land addr line1: | PO Box 34377 |
| Land city,st,zip: | Seattle, WA 98124-1377 |
| Land country: | UNITED STATES |
| Land phone nbr: | (206)216-2878 |
| Operator org name: | Darigold Inc |
| Operator org type: | Private |
| Operator addr line1: | PO Box 18229 |
| Operator city,st,zip: | Seattle, WA 98118-0229 |

**DARIGOLD SEATTLE (Continued)** **1000252816**

| | |
|---|---|
| Operator country: | UNITED STATES |
| Operator phone nbr: | (206)725-9950 |
| Operator effective date: | 01/01/1954 |
| Site contact name: | Kim Niino |
| Site contact addr line1: | PO Box 18229 |
| Site Contact City/State/ Zip: | Seattle, WA 98118-0229 |
| Site Contact Country: | UNITED STATES |
| Site Contact Phone #: | (206)722-2695 |
| Site Contact EMail: | kim.niino@darigold.com |
| Form Contact NAME: | Ross R Wilson |
| Form Contact ADDR LINE1: | PO Box 18229 |
| Form Contact City,ST,Zip: | Seattle, WA 98124-0229 |
| Form Contact Country: | UNITED STATES |
| Form Contact Phone #: | (206)681-5284 |
| Form Contact EMail: | ross.wilson@darigold.com |
| Gen Status CD: | SQG |
| Monthly Generation: | True |
| Batch Generation: | False |
| One Time Generation: | False |
| Transport Own Waste: | False |
| Tranports Other Waste: | False |
| Recycler Onsite: | False |
| Transfer Facility: | False |
| Other Exemption: | Not reported |
| UW Battery Gen: | False |
| Used Oil Transporter: | False |
| Used Oil Transfer Facility: | False |
| Used Oil Processor: | False |
| Used Oil Refiner: | False |
| Used Oil Fuel Marketer Directs Shipments: | False |
| Used Oil Fuel Marketer Meets Specs: | False |

SPILLS:

| | |
|---|---|
| Facility ID: | 617540 |
| Medium: | STORM DRAIN PIPE |
| Material Desc: | OTHER - SEE NOTE |
| Material Qty: | 1 |
| Material Units: | GALLON |
| Date Received: | 01/13/2010 |
| Contact Name: | Not reported |
| Incident Date: | Not reported |

| | |
|---|---|
| Facility ID: | 524926 |
| Medium: | Not reported |
| Material Desc: | CHEMICAL |
| Material Qty: | 90 |
| Material Units: | POUND |
| Date Received: | 03/10/2002 |
| Contact Name: | Not reported |
| Incident Date: | Not reported |

ICR:

| | |
|---|---|
| Date Ecology Received Report: | 11/02/98 |
| Contaminants Found at Site: | Petroleum products |
| Media Contaminated: | Soil |

**DARIGOLD SEATTLE (Continued)** **1000252816**

| | |
|---|---|
| Waste Management: | Tank |
| Region: | North Western |
| Type of Report Ecology Received: | Interim cleanup report |
| Site Register Issue: | 98-13 |
| County Code: | 17 |
| Contact: | Not reported |
| Report Title: | Not reported |
| Date Ecology Received Report: | 03/27/91 |
| Contaminants Found at Site: | Petroleum products |
| Media Contaminated: | Soil |
| Waste Management: | Tank |
| Region: | North Western |
| Type of Report Ecology Received: | Interim cleanup report |
| Site Register Issue: | 91-26 |
| County Code: | 17 |
| Contact: | Not reported |
| Report Title: | Not reported |

---

**R76** **DARIGOLD INC RAINIER AVE S** **RCRA-CESQG** **1004613821**
**SSE** **4058 RAINIER AVE S** **CSCSL** **WAD103375150**
**1/4-1/2** **SEATTLE, WA 98118** **ALLSITES**
**0.378 mi.** **LUST**
**1998 ft.** **Site 3 of 3 in cluster R** **MANIFEST**
**SPILLS**
**Relative:** **NPDES**
**Lower**

**Actual:** **45 ft.**

RCRA-CESQG:

| | |
|---|---|
| Date form received by agency: | 02/03/2014 |
| Facility name: | DARIGOLD INC RAINIER AVE S |
| Facility address: | 4058 RAINIER AVE S<br>SEATTLE, WA 98118-1142 |
| EPA ID: | WAD103375150 |
| Mailing address: | PO BOX 18229<br>SEATTLE, WA 98118-0229 |
| Contact: | ROSS WILSON |
| Contact address: | PO BOX 18229<br>SEATTLE, WA 98118-0229 |
| Contact country: | US |
| Contact telephone: | (000)000-0000 |
| Contact email: | Not reported |
| EPA Region: | 10 |
| Classification: | Conditionally Exempt Small Quantity Generator |
| Description: | Handler: generates 100 kg or less of hazardous waste per calendar month, and accumulates 1000 kg or less of hazardous waste at any time; or generates 1 kg or less of acutely hazardous waste per calendar month, and accumulates at any time: 1 kg or less of acutely hazardous waste; or 100 kg or less of any residue or contaminated soil, waste or other debris resulting from the cleanup of a spill, into or on any land or water, of acutely hazardous waste; or generates 100 kg or less of any residue or contaminated soil, waste or other debris resulting from the cleanup of a spill, into or on any land or water, of acutely hazardous waste during any calendar month, and accumulates at any time: 1 kg or less of acutely hazardous waste; or 100 kg or less of any residue or contaminated soil, waste or other debris resulting from the cleanup of a spill, into or on any land or water, of acutely hazardous waste |

**DARIGOLD INC RAINIER AVE S (Continued)** **1004613821**

Owner/Operator Summary:

| | |
|---|---|
| Owner/operator name: | DARIGOLD INC |
| Owner/operator address: | PO BOX 18229 |
| | SEATTLE, 98118 |
| Owner/operator country: | US |
| Owner/operator telephone: | (206)725-9950 |
| Legal status: | Private |
| Owner/Operator Type: | Operator |
| Owner/Op start date: | 01/01/1954 |
| Owner/Op end date: | Not reported |

| | |
|---|---|
| Owner/operator name: | NA DARIGOLD INC |
| Owner/operator address: | PO BOX 18229 |
| | SEATTLE, WA 98118 |
| Owner/operator country: | US |
| Owner/operator telephone: | (206)725-9950 |
| Legal status: | Private |
| Owner/Operator Type: | Operator |
| Owner/Op start date: | 01/01/1954 |
| Owner/Op end date: | Not reported |

| | |
|---|---|
| Owner/operator name: | NA DARIGOLD INC |
| Owner/operator address: | PO BOX 34377 |
| | SEATTLE, WA 98124 |
| Owner/operator country: | US |
| Owner/operator telephone: | (206)216-2878 |
| Legal status: | Private |
| Owner/Operator Type: | Owner |
| Owner/Op start date: | 01/01/1954 |
| Owner/Op end date: | Not reported |

| | |
|---|---|
| Owner/operator name: | DARIGOLD INC DBA WESTFARM FOODS |
| Owner/operator address: | PO BOX 34377 |
| | SEATTLE, 98124 |
| Owner/operator country: | US |
| Owner/operator telephone: | (206)216-2878 |
| Legal status: | Private |
| Owner/Operator Type: | Owner |
| Owner/Op start date: | 01/01/1954 |
| Owner/Op end date: | Not reported |

| | |
|---|---|
| Owner/operator name: | DARIGOLD INC DBA WESTFARM FOODS |
| Owner/operator address: | PO BOX 18229 |
| | SEATTLE, WA 98118 |
| Owner/operator country: | US |
| Owner/operator telephone: | Not reported |
| Legal status: | Private |
| Owner/Operator Type: | Operator |
| Owner/Op start date: | 01/01/1954 |
| Owner/Op end date: | Not reported |

| | |
|---|---|
| Owner/operator name: | DARIGOLD INC DBA WESTFARM FOODS |
| Owner/operator address: | PO BOX 79007 |
| | SEATTLE, WA 98119 |
| Owner/operator country: | US |
| Owner/operator telephone: | Not reported |
| Legal status: | Private |

**DARIGOLD INC RAINIER AVE S (Continued)** **1004613821**

Owner/Operator Type: Owner
Owner/Op start date: 01/01/1954
Owner/Op end date: Not reported

Handler Activities Summary:
U.S. importer of hazardous waste: No
Mixed waste (haz. and radioactive): No
Recycler of hazardous waste: No
Transporter of hazardous waste: No
Treater, storer or disposer of HW: No
Underground injection activity: No
On-site burner exemption: No
Furnace exemption: No
Used oil fuel burner: No
Used oil processor: No
User oil refiner: No
Used oil fuel marketer to burner: No
Used oil Specification marketer: No
Used oil transfer facility: No
Used oil transporter: No

Historical Generators:
Date form received by agency: 02/28/2012
Site name: WESTFARM FOODS SEATTLE
Classification: Conditionally Exempt Small Quantity Generator

. Waste code: WSQG
. Waste name: A placeholder to allow BR submission to validate. In WA State, Conditionally Exempt Small Quantity Generators (Called SQG in WA) are not required to report waste streams, so no valid State or Fed codes are available for reporting to BR.

Date form received by agency: 02/18/2010
Site name: WESTFARM FOODS SEATTLE
Classification: Conditionally Exempt Small Quantity Generator

. Waste code: WSQG
. Waste name: A placeholder to allow BR submission to validate. In WA State, Conditionally Exempt Small Quantity Generators (Called SQG in WA) are not required to report waste streams, so no valid State or Fed codes are available for reporting to BR.

Date form received by agency: 12/31/2007
Site name: WESTFARM FOODS SEATTLE
Classification: Not a generator, verified

Date form received by agency: 12/31/2005
Site name: WESTFARM FOODS SEATTLE
Classification: Not a generator, verified

Date form received by agency: 12/31/2003
Site name: DARIGOLD RAINIER DBA WESTFARM FOODS
Classification: Small Quantity Generator

Violation Status: No violations found

**DARIGOLD INC RAINIER AVE S (Continued)** **1004613821**

CSCSL:

| | |
|---|---|
| Facility ID: | 48839443 |
| Region: | Northwest |
| Lat/Long: | 47.566514337 / -122.28824223 |
| Brownfield Status: | Not reported |
| Rank Status: | N |
| Clean Up Siteid: | 9418 |
| Site Status: | Cleanup Started |
| PSI?: | Not reported |
| Contaminant Name: | Non-Halogenated Solvents |
| Ground Water: | Confirmed Above Cleanup Level |
| Surface Water: | Not reported |
| Soil: | Confirmed Above Cleanup Level |
| Sediment: | Not reported |
| Air: | Not reported |
| Bedrock: | Not reported |
| Responsible Unit: | Northwest |

| | |
|---|---|
| Facility ID: | 48839443 |
| Region: | Northwest |
| Lat/Long: | 47.566514337 / -122.28824223 |
| Brownfield Status: | Not reported |
| Rank Status: | N |
| Clean Up Siteid: | 9418 |
| Site Status: | Cleanup Started |
| PSI?: | Not reported |
| Contaminant Name: | Petroleum-Diesel |
| Ground Water: | Confirmed Above Cleanup Level |
| Surface Water: | Not reported |
| Soil: | Confirmed Above Cleanup Level |
| Sediment: | Not reported |
| Air: | Not reported |
| Bedrock: | Not reported |
| Responsible Unit: | Northwest |

| | |
|---|---|
| Facility ID: | 48839443 |
| Region: | Northwest |
| Lat/Long: | 47.566514337 / -122.28824223 |
| Brownfield Status: | Not reported |
| Rank Status: | N |
| Clean Up Siteid: | 9418 |
| Site Status: | Cleanup Started |
| PSI?: | Not reported |
| Contaminant Name: | Petroleum-Gasoline |
| Ground Water: | Confirmed Above Cleanup Level |
| Surface Water: | Not reported |
| Soil: | Confirmed Above Cleanup Level |
| Sediment: | Not reported |
| Air: | Not reported |
| Bedrock: | Not reported |
| Responsible Unit: | Northwest |

ALLSITES:

| | |
|---|---|
| Facility Id: | 48839443 |
| Latitude: | 47.5665143 |
| Longitude: | -122.28824 |

**DARIGOLD INC RAINIER AVE S (Continued)** **1004613821**

| | |
|---|---|
| Ecology Interest Type Code: | HWG |
| Facility ID: | 48839443 |
| Facility Company: | Westfarm Foods Seattle |
| Interaction: | A |
| Interaction 1: | TRI |
| Interaction 2: | Toxics Release Inventory |
| Ecology Program: | HAZWASTE |
| Program Data: | EPCRA |
| Facility Alt.: | Not reported |
| Program ID: | WAD103375150 |
| Date Interaction: | 1988-01-01 00:00:00 |
| Date Interaction 3: | Not reported |

| | |
|---|---|
| Facility ID: | 48839443 |
| Facility Company: | Westfarm Foods Seattle |
| Interaction: | A |
| Interaction 1: | TIER2 |
| Interaction 2: | Emergency/Haz Chem Rpt TIER2 |
| Ecology Program: | HAZWASTE |
| Program Data: | EPCRA |
| Facility Alt.: | Not reported |
| Program ID: | WAD103375150 |
| Date Interaction: | 1990-01-01 00:00:00 |
| Date Interaction 3: | Not reported |

| | |
|---|---|
| Facility ID: | 48839443 |
| Facility Company: | Westfarm Foods Seattle |
| Interaction: | A |
| Interaction 1: | LUST |
| Interaction 2: | LUST Facility |
| Ecology Program: | TOXICS |
| Program Data: | ISIS |
| Facility Alt.: | Not reported |
| Program ID: | 9470 |
| Date Interaction: | 1991-03-27 00:00:00 |
| Date Interaction 3: | Not reported |

| | |
|---|---|
| Facility ID: | 48839443 |
| Facility Company: | Westfarm Foods Seattle |
| Interaction: | I |
| Interaction 1: | HWP |
| Interaction 2: | Hazardous Waste Planner |
| Ecology Program: | HAZWASTE |
| Program Data: | HWPPRT |
| Facility Alt.: | Not reported |
| Program ID: | WAD103375150 |
| Date Interaction: | 1992-01-01 00:00:00 |
| Date Interaction 3: | 2008-04-10 00:00:00 |

| | |
|---|---|
| Facility ID: | 48839443 |
| Facility Company: | Westfarm Foods Seattle |
| Interaction: | I |
| Interaction 1: | UST |
| Interaction 2: | Underground Storage Tank |
| Ecology Program: | TOXICS |
| Program Data: | UST |
| Facility Alt.: | Not reported |

**DARIGOLD INC RAINIER AVE S (Continued)** **1004613821**

Program ID: 9470
Date Interaction: 1960-06-15 00:00:00
Date Interaction 3: 2004-01-15 00:00:00

Facility ID: 48839443
Facility Company: Westfarm Foods Seattle
Interaction: A
Interaction 1: HWG
Interaction 2: Hazardous Waste Generator
Ecology Program: HAZWASTE
Program Data: TURBOWASTE
Facility Alt.: Darigold Inc Rainier Ave S
Program ID: WAD103375150
Date Interaction: 1987-06-08 00:00:00
Date Interaction 3: Not reported

Facility ID: 48839443
Facility Company: Westfarm Foods Seattle
Interaction: A
Interaction 1: INDSWGP
Interaction 2: Industrial SW GP
Ecology Program: WATQUAL
Program Data: PARIS
Facility Alt.: DARIGOLD RAINIER AVE PLANT
Program ID: WAR000500
Date Interaction: 1993-01-08 00:00:00
Date Interaction 3: Not reported

Facility Id: 48839443
Latitude: 47.5665143
Longitude: -122.28824
Ecology Interest Type Code: TRI
Facility ID: 48839443
Facility Company: Westfarm Foods Seattle
Interaction: A
Interaction 1: TRI
Interaction 2: Toxics Release Inventory
Ecology Program: HAZWASTE
Program Data: EPCRA
Facility Alt.: Not reported
Program ID: WAD103375150
Date Interaction: 1988-01-01 00:00:00
Date Interaction 3: Not reported

Facility ID: 48839443
Facility Company: Westfarm Foods Seattle
Interaction: A
Interaction 1: TIER2
Interaction 2: Emergency/Haz Chem Rpt TIER2
Ecology Program: HAZWASTE
Program Data: EPCRA
Facility Alt.: Not reported
Program ID: WAD103375150
Date Interaction: 1990-01-01 00:00:00
Date Interaction 3: Not reported

**DARIGOLD INC RAINIER AVE S (Continued)** **1004613821**

| | |
|---|---|
| Facility ID: | 48839443 |
| Facility Company: | Westfarm Foods Seattle |
| Interaction: | A |
| Interaction 1: | LUST |
| Interaction 2: | LUST Facility |
| Ecology Program: | TOXICS |
| Program Data: | ISIS |
| Facility Alt.: | Not reported |
| Program ID: | 9470 |
| Date Interaction: | 1991-03-27 00:00:00 |
| Date Interaction 3: | Not reported |

| | |
|---|---|
| Facility ID: | 48839443 |
| Facility Company: | Westfarm Foods Seattle |
| Interaction: | I |
| Interaction 1: | HWP |
| Interaction 2: | Hazardous Waste Planner |
| Ecology Program: | HAZWASTE |
| Program Data: | HWPPRT |
| Facility Alt.: | Not reported |
| Program ID: | WAD103375150 |
| Date Interaction: | 1992-01-01 00:00:00 |
| Date Interaction 3: | 2008-04-10 00:00:00 |

| | |
|---|---|
| Facility ID: | 48839443 |
| Facility Company: | Westfarm Foods Seattle |
| Interaction: | I |
| Interaction 1: | UST |
| Interaction 2: | Underground Storage Tank |
| Ecology Program: | TOXICS |
| Program Data: | UST |
| Facility Alt.: | Not reported |
| Program ID: | 9470 |
| Date Interaction: | 1960-06-15 00:00:00 |
| Date Interaction 3: | 2004-01-15 00:00:00 |

| | |
|---|---|
| Facility ID: | 48839443 |
| Facility Company: | Westfarm Foods Seattle |
| Interaction: | A |
| Interaction 1: | HWG |
| Interaction 2: | Hazardous Waste Generator |
| Ecology Program: | HAZWASTE |
| Program Data: | TURBOWASTE |
| Facility Alt.: | Darigold Inc Rainier Ave S |
| Program ID: | WAD103375150 |
| Date Interaction: | 1987-06-08 00:00:00 |
| Date Interaction 3: | Not reported |

| | |
|---|---|
| Facility ID: | 48839443 |
| Facility Company: | Westfarm Foods Seattle |
| Interaction: | A |
| Interaction 1: | INDSWGP |
| Interaction 2: | Industrial SW GP |
| Ecology Program: | WATQUAL |
| Program Data: | PARIS |
| Facility Alt.: | DARIGOLD RAINIER AVE PLANT |
| Program ID: | WAR000500 |

**DARIGOLD INC RAINIER AVE S (Continued)** **1004613821**

Date Interaction: 1993-01-08 00:00:00
Date Interaction 3: Not reported

Facility Id: 48839443
Latitude: 47.5665143
Longitude: -122.28824
Ecology Interest Type Code: INDSWGP
Facility ID: 48839443
Facility Company: Westfarm Foods Seattle
Interaction: A
Interaction 1: TRI
Interaction 2: Toxics Release Inventory
Ecology Program: HAZWASTE
Program Data: EPCRA
Facility Alt.: Not reported
Program ID: WAD103375150
Date Interaction: 1988-01-01 00:00:00
Date Interaction 3: Not reported

Facility ID: 48839443
Facility Company: Westfarm Foods Seattle
Interaction: A
Interaction 1: TIER2
Interaction 2: Emergency/Haz Chem Rpt TIER2
Ecology Program: HAZWASTE
Program Data: EPCRA
Facility Alt.: Not reported
Program ID: WAD103375150
Date Interaction: 1990-01-01 00:00:00
Date Interaction 3: Not reported

Facility ID: 48839443
Facility Company: Westfarm Foods Seattle
Interaction: A
Interaction 1: LUST
Interaction 2: LUST Facility
Ecology Program: TOXICS
Program Data: ISIS
Facility Alt.: Not reported
Program ID: 9470
Date Interaction: 1991-03-27 00:00:00
Date Interaction 3: Not reported

Facility ID: 48839443
Facility Company: Westfarm Foods Seattle
Interaction: I
Interaction 1: HWP
Interaction 2: Hazardous Waste Planner
Ecology Program: HAZWASTE
Program Data: HWPPRT
Facility Alt.: Not reported
Program ID: WAD103375150
Date Interaction: 1992-01-01 00:00:00
Date Interaction 3: 2008-04-10 00:00:00

Facility ID: 48839443

**DARIGOLD INC RAINIER AVE S (Continued)** **1004613821**

Facility Company: Westfarm Foods Seattle
Interaction: I
Interaction 1: UST
Interaction 2: Underground Storage Tank
Ecology Program: TOXICS
Program Data: UST
Facility Alt.: Not reported
Program ID: 9470
Date Interaction: 1960-06-15 00:00:00
Date Interaction 3: 2004-01-15 00:00:00

Facility ID: 48839443
Facility Company: Westfarm Foods Seattle
Interaction: A
Interaction 1: HWG
Interaction 2: Hazardous Waste Generator
Ecology Program: HAZWASTE
Program Data: TURBOWASTE
Facility Alt.: Darigold Inc Rainier Ave S
Program ID: WAD103375150
Date Interaction: 1987-06-08 00:00:00
Date Interaction 3: Not reported

Facility ID: 48839443
Facility Company: Westfarm Foods Seattle
Interaction: A
Interaction 1: INDSWGP
Interaction 2: Industrial SW GP
Ecology Program: WATQUAL
Program Data: PARIS
Facility Alt.: DARIGOLD RAINIER AVE PLANT
Program ID: WAR000500
Date Interaction: 1993-01-08 00:00:00
Date Interaction 3: Not reported

Facility Id: 48839443
Latitude: 47.5665143
Longitude: -122.28824
Ecology Interest Type Code: HWP
Facility ID: 48839443
Facility Company: Westfarm Foods Seattle
Interaction: A
Interaction 1: TRI
Interaction 2: Toxics Release Inventory
Ecology Program: HAZWASTE
Program Data: EPCRA
Facility Alt.: Not reported
Program ID: WAD103375150
Date Interaction: 1988-01-01 00:00:00
Date Interaction 3: Not reported

Facility ID: 48839443
Facility Company: Westfarm Foods Seattle
Interaction: A
Interaction 1: TIER2
Interaction 2: Emergency/Haz Chem Rpt TIER2

**DARIGOLD INC RAINIER AVE S (Continued)** **1004613821**

| | |
|---|---|
| Ecology Program: | HAZWASTE |
| Program Data: | EPCRA |
| Facility Alt.: | Not reported |
| Program ID: | WAD103375150 |
| Date Interaction: | 1990-01-01 00:00:00 |
| Date Interaction 3: | Not reported |
| | |
| Facility ID: | 48839443 |
| Facility Company: | Westfarm Foods Seattle |
| Interaction: | A |
| Interaction 1: | LUST |
| Interaction 2: | LUST Facility |
| Ecology Program: | TOXICS |
| Program Data: | ISIS |
| Facility Alt.: | Not reported |
| Program ID: | 9470 |
| Date Interaction: | 1991-03-27 00:00:00 |
| Date Interaction 3: | Not reported |
| | |
| Facility ID: | 48839443 |
| Facility Company: | Westfarm Foods Seattle |
| Interaction: | I |
| Interaction 1: | HWP |
| Interaction 2: | Hazardous Waste Planner |
| Ecology Program: | HAZWASTE |
| Program Data: | HWPPRT |
| Facility Alt.: | Not reported |
| Program ID: | WAD103375150 |
| Date Interaction: | 1992-01-01 00:00:00 |
| Date Interaction 3: | 2008-04-10 00:00:00 |
| | |
| Facility ID: | 48839443 |
| Facility Company: | Westfarm Foods Seattle |
| Interaction: | I |
| Interaction 1: | UST |
| Interaction 2: | Underground Storage Tank |
| Ecology Program: | TOXICS |
| Program Data: | UST |
| Facility Alt.: | Not reported |
| Program ID: | 9470 |
| Date Interaction: | 1960-06-15 00:00:00 |
| Date Interaction 3: | 2004-01-15 00:00:00 |
| | |
| Facility ID: | 48839443 |
| Facility Company: | Westfarm Foods Seattle |
| Interaction: | A |
| Interaction 1: | HWG |
| Interaction 2: | Hazardous Waste Generator |
| Ecology Program: | HAZWASTE |
| Program Data: | TURBOWASTE |
| Facility Alt.: | Darigold Inc Rainier Ave S |
| Program ID: | WAD103375150 |
| Date Interaction: | 1987-06-08 00:00:00 |
| Date Interaction 3: | Not reported |
| | |
| Facility ID: | 48839443 |
| Facility Company: | Westfarm Foods Seattle |

**DARIGOLD INC RAINIER AVE S (Continued)** **1004613821**

Interaction: A
Interaction 1: INDSWGP
Interaction 2: Industrial SW GP
Ecology Program: WATQUAL
Program Data: PARIS
Facility Alt.: DARIGOLD RAINIER AVE PLANT
Program ID: WAR000500
Date Interaction: 1993-01-08 00:00:00
Date Interaction 3: Not reported

Facility Id: 48839443
Latitude: 47.5665143
Longitude: -122.28824
Ecology Interest Type Code: LUST
Facility ID: 48839443
Facility Company: Westfarm Foods Seattle
Interaction: A
Interaction 1: TRI
Interaction 2: Toxics Release Inventory
Ecology Program: HAZWASTE
Program Data: EPCRA
Facility Alt.: Not reported
Program ID: WAD103375150
Date Interaction: 1988-01-01 00:00:00
Date Interaction 3: Not reported

Facility ID: 48839443
Facility Company: Westfarm Foods Seattle
Interaction: A
Interaction 1: TIER2
Interaction 2: Emergency/Haz Chem Rpt TIER2
Ecology Program: HAZWASTE
Program Data: EPCRA
Facility Alt.: Not reported
Program ID: WAD103375150
Date Interaction: 1990-01-01 00:00:00
Date Interaction 3: Not reported

Facility ID: 48839443
Facility Company: Westfarm Foods Seattle
Interaction: A
Interaction 1: LUST
Interaction 2: LUST Facility
Ecology Program: TOXICS
Program Data: ISIS
Facility Alt.: Not reported
Program ID: 9470
Date Interaction: 1991-03-27 00:00:00
Date Interaction 3: Not reported

Facility ID: 48839443
Facility Company: Westfarm Foods Seattle
Interaction: I
Interaction 1: HWP
Interaction 2: Hazardous Waste Planner
Ecology Program: HAZWASTE

**DARIGOLD INC RAINIER AVE S (Continued)** **1004613821**

Program Data: HWPPRT
Facility Alt.: Not reported
Program ID: WAD103375150
Date Interaction: 1992-01-01 00:00:00
Date Interaction 3: 2008-04-10 00:00:00

Facility ID: 48839443
Facility Company: Westfarm Foods Seattle
Interaction: I
Interaction 1: UST
Interaction 2: Underground Storage Tank
Ecology Program: TOXICS
Program Data: UST
Facility Alt.: Not reported
Program ID: 9470
Date Interaction: 1960-06-15 00:00:00
Date Interaction 3: 2004-01-15 00:00:00

Facility ID: 48839443
Facility Company: Westfarm Foods Seattle
Interaction: A
Interaction 1: HWG
Interaction 2: Hazardous Waste Generator
Ecology Program: HAZWASTE
Program Data: TURBOWASTE
Facility Alt.: Darigold Inc Rainier Ave S
Program ID: WAD103375150
Date Interaction: 1987-06-08 00:00:00
Date Interaction 3: Not reported

Facility ID: 48839443
Facility Company: Westfarm Foods Seattle
Interaction: A
Interaction 1: INDSWGP
Interaction 2: Industrial SW GP
Ecology Program: WATQUAL
Program Data: PARIS
Facility Alt.: DARIGOLD RAINIER AVE PLANT
Program ID: WAR000500
Date Interaction: 1993-01-08 00:00:00
Date Interaction 3: Not reported

Facility Id: 48839443
Latitude: 47.5665143
Longitude: -122.28824
Ecology Interest Type Code: UST
Facility ID: 48839443
Facility Company: Westfarm Foods Seattle
Interaction: A
Interaction 1: TRI
Interaction 2: Toxics Release Inventory
Ecology Program: HAZWASTE
Program Data: EPCRA
Facility Alt.: Not reported
Program ID: WAD103375150
Date Interaction: 1988-01-01 00:00:00

**DARIGOLD INC RAINIER AVE S (Continued)** **1004613821**

Date Interaction 3: Not reported

Facility ID: 48839443
Facility Company: Westfarm Foods Seattle
Interaction: A
Interaction 1: TIER2
Interaction 2: Emergency/Haz Chem Rpt TIER2
Ecology Program: HAZWASTE
Program Data: EPCRA
Facility Alt.: Not reported
Program ID: WAD103375150
Date Interaction: 1990-01-01 00:00:00
Date Interaction 3: Not reported

Facility ID: 48839443
Facility Company: Westfarm Foods Seattle
Interaction: A
Interaction 1: LUST
Interaction 2: LUST Facility
Ecology Program: TOXICS
Program Data: ISIS
Facility Alt.: Not reported
Program ID: 9470
Date Interaction: 1991-03-27 00:00:00
Date Interaction 3: Not reported

Facility ID: 48839443
Facility Company: Westfarm Foods Seattle
Interaction: I
Interaction 1: HWP
Interaction 2: Hazardous Waste Planner
Ecology Program: HAZWASTE
Program Data: HWPPRT
Facility Alt.: Not reported
Program ID: WAD103375150
Date Interaction: 1992-01-01 00:00:00
Date Interaction 3: 2008-04-10 00:00:00

Facility ID: 48839443
Facility Company: Westfarm Foods Seattle
Interaction: I
Interaction 1: UST
Interaction 2: Underground Storage Tank
Ecology Program: TOXICS
Program Data: UST
Facility Alt.: Not reported
Program ID: 9470
Date Interaction: 1960-06-15 00:00:00
Date Interaction 3: 2004-01-15 00:00:00

Facility ID: 48839443
Facility Company: Westfarm Foods Seattle
Interaction: A
Interaction 1: HWG
Interaction 2: Hazardous Waste Generator
Ecology Program: HAZWASTE
Program Data: TURBOWASTE

**DARIGOLD INC RAINIER AVE S (Continued)** **1004613821**

Facility Alt.: Darigold Inc Rainier Ave S
Program ID: WAD103375150
Date Interaction: 1987-06-08 00:00:00
Date Interaction 3: Not reported

Facility ID: 48839443
Facility Company: Westfarm Foods Seattle
Interaction: A
Interaction 1: INDSWGP
Interaction 2: Industrial SW GP
Ecology Program: WATQUAL
Program Data: PARIS
Facility Alt.: DARIGOLD RAINIER AVE PLANT
Program ID: WAR000500
Date Interaction: 1993-01-08 00:00:00
Date Interaction 3: Not reported

Facility Id: 48839443
Latitude: 47.5665143
Longitude: -122.28824
Ecology Interest Type Code: TIER2
Facility ID: 48839443
Facility Company: Westfarm Foods Seattle
Interaction: A
Interaction 1: TRI
Interaction 2: Toxics Release Inventory
Ecology Program: HAZWASTE
Program Data: EPCRA
Facility Alt.: Not reported
Program ID: WAD103375150
Date Interaction: 1988-01-01 00:00:00
Date Interaction 3: Not reported

Facility ID: 48839443
Facility Company: Westfarm Foods Seattle
Interaction: A
Interaction 1: TIER2
Interaction 2: Emergency/Haz Chem Rpt TIER2
Ecology Program: HAZWASTE
Program Data: EPCRA
Facility Alt.: Not reported
Program ID: WAD103375150
Date Interaction: 1990-01-01 00:00:00
Date Interaction 3: Not reported

Facility ID: 48839443
Facility Company: Westfarm Foods Seattle
Interaction: A
Interaction 1: LUST
Interaction 2: LUST Facility
Ecology Program: TOXICS
Program Data: ISIS
Facility Alt.: Not reported
Program ID: 9470
Date Interaction: 1991-03-27 00:00:00
Date Interaction 3: Not reported

**DARIGOLD INC RAINIER AVE S (Continued)** **1004613821**

| | |
|---|---|
| Facility ID: | 48839443 |
| Facility Company: | Westfarm Foods Seattle |
| Interaction: | I |
| Interaction 1: | HWP |
| Interaction 2: | Hazardous Waste Planner |
| Ecology Program: | HAZWASTE |
| Program Data: | HWPPRT |
| Facility Alt.: | Not reported |
| Program ID: | WAD103375150 |
| Date Interaction: | 1992-01-01 00:00:00 |
| Date Interaction 3: | 2008-04-10 00:00:00 |

| | |
|---|---|
| Facility ID: | 48839443 |
| Facility Company: | Westfarm Foods Seattle |
| Interaction: | I |
| Interaction 1: | UST |
| Interaction 2: | Underground Storage Tank |
| Ecology Program: | TOXICS |
| Program Data: | UST |
| Facility Alt.: | Not reported |
| Program ID: | 9470 |
| Date Interaction: | 1960-06-15 00:00:00 |
| Date Interaction 3: | 2004-01-15 00:00:00 |

| | |
|---|---|
| Facility ID: | 48839443 |
| Facility Company: | Westfarm Foods Seattle |
| Interaction: | A |
| Interaction 1: | HWG |
| Interaction 2: | Hazardous Waste Generator |
| Ecology Program: | HAZWASTE |
| Program Data: | TURBOWASTE |
| Facility Alt.: | Darigold Inc Rainier Ave S |
| Program ID: | WAD103375150 |
| Date Interaction: | 1987-06-08 00:00:00 |
| Date Interaction 3: | Not reported |

| | |
|---|---|
| Facility ID: | 48839443 |
| Facility Company: | Westfarm Foods Seattle |
| Interaction: | A |
| Interaction 1: | INDSWGP |
| Interaction 2: | Industrial SW GP |
| Ecology Program: | WATQUAL |
| Program Data: | PARIS |
| Facility Alt.: | DARIGOLD RAINIER AVE PLANT |
| Program ID: | WAR000500 |
| Date Interaction: | 1993-01-08 00:00:00 |
| Date Interaction 3: | Not reported |

LUST:

| | |
|---|---|
| Facility ID: | 48839443 |
| Facility Status: | Cleanup Started |
| Cleanup Site ID: | 9418 |
| Cleanup Unit Type: | Upland |
| Process Type: | Independent Action |
| Alternate Name: | Darigold Seattle Rainier |
| Release Status Date: | 06/01/1995 |

**DARIGOLD INC RAINIER AVE S (Continued)** **1004613821**

Site Response Unit Code: Northwest
Lat/Long: 47.5665143 / -122.28824

WA MANIFEST:
Facility Site ID Number: 48839443
EPA ID: WAD103375150
NAICS: 311511
SWC Desc: Not reported
FWC Desc: Not reported
Form Comm: Not reported
Data Year: 2011
Permit by Rule: False
Treatment by Generator: False
Mixed radioactive waste: False
Importer of hazardous waste: False
Immediate recycler: False
Treatment/Storage/Disposal/Recycling Facility: False
Generator of dangerous fuel waste: False
Generator marketing to burner: False
Other marketers (i.e., blender, distributor, etc.): False
Utility boiler burner: False
Industry boiler burner: False
Industrial Furnace: False
Smelter defferal: False
Universal waste - batteries - generate: False
Universal waste - thermostats - generate: False
Universal waste - mercury - generate: False
Universal waste - lamps - generate: False
Universal waste - batteries - accumulate: False
Universal waste - thermostats - accumulate: False
Universal waste - mercury - accumulate: False
Universal waste - lamps - accumulate: False
Destination Facility for Universal Waste: False
Off-specification used oil burner - utility boiler: False
Off-specification used oil burner - industrial boiler: False
Off-specification used oil burner - industrial furnace: False
Tax Reg #: 178005035
Business Type: Dairy Products
Mail Name: Darigold, Inc
Mail addr line1: PO Box 34377
Mail city,st,zip: Seattle, WA 98124-1377
Mail country: UNITED STATES
Legal org name: Darigold Inc dba Westfarm Foods
Legal org type: Private
Legal addr line1: PO Box 34377
Legal city,st,zip: Seattle, WA 98124-1377
Legal country: UNITED STATES
Legal phone nbr: (206)216-2878
Legal effective date: 01/01/1954
Land org name: Darigold Inc
Land org type: Private
Land person name: Not reported
Land addr line1: PO Box 34377
Land city,st,zip: Seattle, WA 98124-1377
Land country: UNITED STATES
Land phone nbr: (206)216-2878
Operator org name: Darigold Inc

**DARIGOLD INC RAINIER AVE S (Continued)** **1004613821**

| | |
|---|---|
| Operator org type: | Private |
| Operator addr line1: | PO Box 18229 |
| Operator city,st,zip: | Seattle, WA 98118-0229 |
| Operator country: | UNITED STATES |
| Operator phone nbr: | (206)725-9950 |
| Operator effective date: | 01/01/1954 |
| Site contact name: | Kim Niino |
| Site contact addr line1: | PO Box 18229 |
| Site Contact City/State/ Zip: | Seattle, WA 98118-0229 |
| Site Contact Country: | UNITED STATES |
| Site Contact Phone #: | (206)722-2695 |
| Site Contact EMail: | kim.niino@darigold.com |
| Form Contact NAME: | Ross R Wilson |
| Form Contact ADDR LINE1: | PO Box 18229 |
| Form Contact City,ST,Zip: | Seattle, WA 98124-0229 |
| Form Contact Country: | UNITED STATES |
| Form Contact Phone #: | (206)681-5284 |
| Form Contact EMail: | ross.wilson@darigold.com |
| Gen Status CD: | SQG |
| Monthly Generation: | True |
| Batch Generation: | False |
| One Time Generation: | False |
| Transport Own Waste: | False |
| Tranports Other Waste: | False |
| Recycler Onsite: | False |
| Transfer Facility: | False |
| Other Exemption: | Not reported |
| UW Battery Gen: | False |
| Used Oil Transporter: | False |
| Used Oil Transfer Facility: | False |
| Used Oil Processor: | False |
| Used Oil Refiner: | False |
| Used Oil Fuel Marketer Directs Shipments: | False |
| Used Oil Fuel Marketer Meets Specs: | False |

| | |
|---|---|
| Facility Site ID Number: | 48839443 |
| EPA ID: | WAD103375150 |
| NAICS: | 311511 |
| SWC Desc: | Not reported |
| FWC Desc: | Not reported |
| Form Comm: | 5-16-06 Amended report to remove the dba in Site Name. TW |
| Data Year: | Not reported |
| Permit by Rule: | FALSE |
| Treatment by Generator: | FALSE |
| Mixed radioactive waste: | FALSE |
| Importer of hazardous waste: | FALSE |
| Immediate recycler: | FALSE |
| Treatment/Storage/Disposal/Recycling Facility: | FALSE |
| Generator of dangerous fuel waste: | FALSE |
| Generator marketing to burner: | FALSE |
| Other marketers (i.e., blender, distributor, etc.): | FALSE |
| Utility boiler burner: | FALSE |
| Industry boiler burner: | FALSE |
| Industrial Furnace: | FALSE |
| Smelter defferal: | FALSE |
| Universal waste - batteries - generate: | FALSE |

**DARIGOLD INC RAINIER AVE S (Continued)** **1004613821**

| | |
|---|---|
| Universal waste - thermostats - generate: | FALSE |
| Universal waste - mercury - generate: | FALSE |
| Universal waste - lamps - generate: | FALSE |
| Universal waste - batteries - accumulate: | FALSE |
| Universal waste - thermostats - accumulate: | FALSE |
| Universal waste - mercury - accumulate: | FALSE |
| Universal waste - lamps - accumulate: | FALSE |
| Destination Facility for Universal Waste: | FALSE |
| Off-specification used oil burner - utility boiler: | FALSE |
| Off-specification used oil burner - industrial boiler: | FALSE |
| Off-specification used oil burner - industrial furnace: | FALSE |
| Tax Reg #: | 178005035 |
| Business Type: | Dairy Products |
| Mail Name: | Darigold, Inc |
| Mail addr line1: | PO Box 79007 |
| Mail city,st,zip: | Seattle, WA 98119-7907 |
| Mail country: | UNITED STATES |
| Legal org name: | Darigold Inc dba Westfarm Foods |
| Legal org type: | Private |
| Legal addr line1: | PO Box 79007 |
| Legal city,st,zip: | Seattle, WA 98119-7907 |
| Legal country: | UNITED STATES |
| Legal phone nbr: | (206)216-2878 |
| Legal effective date: | 01/01/1954 |
| Land org name: | Darigold Inc |
| Land org type: | Private |
| Land person name: | Not reported |
| Land addr line1: | PO Box 79007 |
| Land city,st,zip: | Seattle, WA 98119-7907 |
| Land country: | UNITED STATES |
| Land phone nbr: | (206)216-2878 |
| Operator org name: | Darigold Inc |
| Operator org type: | Private |
| Operator addr line1: | PO Box 18229 |
| Operator city,st,zip: | Seattle, WA 98118-0229 |
| Operator country: | UNITED STATES |
| Operator phone nbr: | (206)725-9950 |
| Operator effective date: | 01/01/1954 |
| Site contact name: | Rick Hagreen |
| Site contact addr line1: | PO Box 18229 |
| Site Contact City/State/ Zip: | Seattle, WA 98118-0229 |
| Site Contact Country: | UNITED STATES |
| Site Contact Phone #: | (206)722-2695 |
| Site Contact EMail: | rick.hagreen@darigold.com |
| Form Contact NAME: | Michael L Campbell |
| Form Contact ADDR LINE1: | PO Box 79007 |
| Form Contact City,ST,Zip: | Seattle, WA 98119-7907 |
| Form Contact Country: | UNITED STATES |
| Form Contact Phone #: | (206)216-2878 |
| Form Contact EMail: | michael.campbell@darigold.com |
| Gen Status CD: | SQG |
| Monthly Generation: | FALSE |
| Batch Generation: | TRUE |
| One Time Generation: | FALSE |
| Transport Own Waste: | FALSE |
| Tranports Other Waste: | FALSE |
| Recycler Onsite: | FALSE |

**DARIGOLD INC RAINIER AVE S (Continued)** **1004613821**

| | |
|---|---|
| Transfer Facility: | FALSE |
| Other Exemption: | Not reported |
| UW Battery Gen: | FALSE |
| Used Oil Transporter: | FALSE |
| Used Oil Transfer Facility: | FALSE |
| Used Oil Processor: | FALSE |
| Used Oil Refiner: | FALSE |
| Used Oil Fuel Marketer Directs Shipments: | FALSE |
| Used Oil Fuel Marketer Meets Specs: | FALSE |

| | |
|---|---|
| Facility Site ID Number: | 48839443 |
| EPA ID: | WAD103375150 |
| NAICS: | 311511 |
| SWC Desc: | Not reported |
| FWC Desc: | Not reported |
| Form Comm: | 5-16-06 Amended report to remove the dba in Site Name. TW |
| Data Year: | Not reported |
| Permit by Rule: | No |
| Treatment by Generator: | No |
| Mixed radioactive waste: | No |
| Importer of hazardous waste: | No |
| Immediate recycler: | No |
| Treatment/Storage/Disposal/Recycling Facility: | No |
| Generator of dangerous fuel waste: | No |
| Generator marketing to burner: | No |
| Other marketers (i.e., blender, distributor, etc.): | No |
| Utility boiler burner: | No |
| Industry boiler burner: | No |
| Industrial Furnace: | No |
| Smelter defferal: | No |
| Universal waste - batteries - generate: | No |
| Universal waste - thermostats - generate: | No |
| Universal waste - mercury - generate: | No |
| Universal waste - lamps - generate: | No |
| Universal waste - batteries - accumulate: | No |
| Universal waste - thermostats - accumulate: | No |
| Universal waste - mercury - accumulate: | No |
| Universal waste - lamps - accumulate: | No |
| Destination Facility for Universal Waste: | No |
| Off-specification used oil burner - utility boiler: | No |
| Off-specification used oil burner - industrial boiler: | No |
| Off-specification used oil burner - industrial furnace: | No |
| Tax Reg #: | 178005035 |
| Business Type: | Dairy Products |
| Mail Name: | WestFarm Foods |
| Mail addr line1: | PO Box 79007 |
| Mail city,st,zip: | Seattle, WA 98119-7907 |
| Mail country: | UNITED STATES |
| Legal org name: | Darigold Inc dba Westfarm Foods |
| Legal org type: | Private |
| Legal addr line1: | PO Box 79007 |
| Legal city,st,zip: | Seattle, WA 98119-7907 |
| Legal country: | UNITED STATES |
| Legal phone nbr: | (206)216-2878 |
| Legal effective date: | 01/01/1954 |
| Land org name: | Darigold Inc dba Westfarm Foods |

**DARIGOLD INC RAINIER AVE S (Continued)** **1004613821**

| | |
|---|---|
| Land org type: | Private |
| Land person name: | Not reported |
| Land addr line1: | PO Box 79007 |
| Land city,st,zip: | Seattle, WA 98119-7907 |
| Land country: | UNITED STATES |
| Land phone nbr: | (206)216-2878 |
| Operator org name: | Darigold Inc dba Westfarm Foods |
| Operator org type: | Private |
| Operator addr line1: | PO Box 18229 |
| Operator city,st,zip: | Seattle, WA 98118-0229 |
| Operator country: | UNITED STATES |
| Operator phone nbr: | (206)725-9950 |
| Operator effective date: | 01/01/1954 |
| Site contact name: | Rick Hagreen |
| Site contact addr line1: | PO Box 18229 |
| Site Contact City/State/ Zip: | Seattle, WA 98118-0229 |
| Site Contact Country: | UNITED STATES |
| Site Contact Phone #: | (206)722-2695 |
| Site Contact EMail: | rick.hagreen@westfarm.com |
| Form Contact NAME: | Michael L Campbell |
| Form Contact ADDR LINE1: | PO Box 79007 |
| Form Contact City,ST,Zip: | Seattle, WA 98119-7907 |
| Form Contact Country: | UNITED STATES |
| Form Contact Phone #: | (206)216-2878 |
| Form Contact EMail: | michael.campbell@westfarm.com |
| Gen Status CD: | SQG |
| Monthly Generation: | No |
| Batch Generation: | Yes |
| One Time Generation: | No |
| Transport Own Waste: | No |
| Tranports Other Waste: | No |
| Recycler Onsite: | No |
| Transfer Facility: | No |
| Other Exemption: | Not reported |
| UW Battery Gen: | No |
| Used Oil Transporter: | No |
| Used Oil Transfer Facility: | No |
| Used Oil Processor: | No |
| Used Oil Refiner: | No |
| Used Oil Fuel Marketer Directs Shipments: | No |
| Used Oil Fuel Marketer Meets Specs: | No |

| | |
|---|---|
| Facility Site ID Number: | 48839443 |
| EPA ID: | WAD103375150 |
| NAICS: | 311511 |
| SWC Desc: | Not reported |
| FWC Desc: | Not reported |
| Form Comm: | 5-16-06 Amended report to remove the dba in Site Name. TW |
| Data Year: | Not reported |
| Permit by Rule: | False |
| Treatment by Generator: | False |
| Mixed radioactive waste: | False |
| Importer of hazardous waste: | False |
| Immediate recycler: | False |
| Treatment/Storage/Disposal/Recycling Facility: | False |
| Generator of dangerous fuel waste: | False |

**DARIGOLD INC RAINIER AVE S (Continued)** **1004613821**

| | |
|---|---|
| Generator marketing to burner: | False |
| Other marketers (i.e., blender, distributor, etc.): | False |
| Utility boiler burner: | False |
| Industry boiler burner: | False |
| Industrial Furnace: | False |
| Smelter defferal: | False |
| Universal waste - batteries - generate: | False |
| Universal waste - thermostats - generate: | False |
| Universal waste - mercury - generate: | False |
| Universal waste - lamps - generate: | False |
| Universal waste - batteries - accumulate: | False |
| Universal waste - thermostats - accumulate: | False |
| Universal waste - mercury - accumulate: | False |
| Universal waste - lamps - accumulate: | False |
| Destination Facility for Universal Waste: | False |
| Off-specification used oil burner - utility boiler: | False |
| Off-specification used oil burner - industrial boiler: | False |
| Off-specification used oil burner - industrial furnace: | False |
| Tax Reg #: | 178005035 |
| Business Type: | Dairy Products |
| Mail Name: | Darigold, Inc |
| Mail addr line1: | PO Box 34377 |
| Mail city,st,zip: | Seattle, WA 98124-1377 |
| Mail country: | UNITED STATES |
| Legal org name: | Darigold Inc dba Westfarm Foods |
| Legal org type: | Private |
| Legal addr line1: | PO Box 34377 |
| Legal city,st,zip: | Seattle, WA 98124-1377 |
| Legal country: | UNITED STATES |
| Legal phone nbr: | (206)216-2878 |
| Legal effective date: | 01/01/1954 |
| Land org name: | Darigold Inc |
| Land org type: | Private |
| Land person name: | Not reported |
| Land addr line1: | PO Box 34377 |
| Land city,st,zip: | Seattle, WA 98124-1377 |
| Land country: | UNITED STATES |
| Land phone nbr: | (206)216-2878 |
| Operator org name: | Darigold Inc |
| Operator org type: | Private |
| Operator addr line1: | PO Box 18229 |
| Operator city,st,zip: | Seattle, WA 98118-0229 |
| Operator country: | UNITED STATES |
| Operator phone nbr: | (206)725-9950 |
| Operator effective date: | 01/01/1954 |
| Site contact name: | Kim Niino |
| Site contact addr line1: | PO Box 18229 |
| Site Contact City/State/ Zip: | Seattle, WA 98118-0229 |
| Site Contact Country: | UNITED STATES |
| Site Contact Phone #: | (206)722-2695 |
| Site Contact EMail: | kim.niino@darigold.com |
| Form Contact NAME: | Michael L Campbell |
| Form Contact ADDR LINE1: | PO Box 34377 |
| Form Contact City,ST,Zip: | Seattle, WA 98124-1377 |
| Form Contact Country: | UNITED STATES |
| Form Contact Phone #: | (206)216-2878 |
| Form Contact EMail: | michael.campbell@darigold.com |

**DARIGOLD INC RAINIER AVE S (Continued)** **1004613821**

| | |
|---|---|
| Gen Status CD: | SQG |
| Monthly Generation: | False |
| Batch Generation: | True |
| One Time Generation: | False |
| Transport Own Waste: | False |
| Tranports Other Waste: | False |
| Recycler Onsite: | False |
| Transfer Facility: | False |
| Other Exemption: | Not reported |
| UW Battery Gen: | False |
| Used Oil Transporter: | False |
| Used Oil Transfer Facility: | False |
| Used Oil Processor: | False |
| Used Oil Refiner: | False |
| Used Oil Fuel Marketer Directs Shipments: | False |
| Used Oil Fuel Marketer Meets Specs: | False |

| | |
|---|---|
| Facility Site ID Number: | 48839443 |
| EPA ID: | WAD103375150 |
| NAICS: | 311511 |
| SWC Desc: | Not reported |
| FWC Desc: | Not reported |
| Form Comm: | Not reported |
| Data Year: | 2008 |
| Permit by Rule: | False |
| Treatment by Generator: | False |
| Mixed radioactive waste: | False |
| Importer of hazardous waste: | False |
| Immediate recycler: | False |
| Treatment/Storage/Disposal/Recycling Facility: | False |
| Generator of dangerous fuel waste: | False |
| Generator marketing to burner: | False |
| Other marketers (i.e., blender, distributor, etc.): | False |
| Utility boiler burner: | False |
| Industry boiler burner: | False |
| Industrial Furnace: | False |
| Smelter defferal: | False |
| Universal waste - batteries - generate: | False |
| Universal waste - thermostats - generate: | False |
| Universal waste - mercury - generate: | False |
| Universal waste - lamps - generate: | False |
| Universal waste - batteries - accumulate: | False |
| Universal waste - thermostats - accumulate: | False |
| Universal waste - mercury - accumulate: | False |
| Universal waste - lamps - accumulate: | False |
| Destination Facility for Universal Waste: | False |
| Off-specification used oil burner - utility boiler: | False |
| Off-specification used oil burner - industrial boiler: | False |
| Off-specification used oil burner - industrial furnace: | False |
| Tax Reg #: | 178005035 |
| Business Type: | Dairy Products |
| Mail Name: | Darigold, Inc |
| Mail addr line1: | PO Box 34377 |
| Mail city,st,zip: | Seattle, WA 98124-1377 |
| Mail country: | UNITED STATES |
| Legal org name: | Darigold Inc dba Westfarm Foods |

**DARIGOLD INC RAINIER AVE S (Continued)** **1004613821**

| | |
|---|---|
| Legal org type: | Private |
| Legal addr line1: | PO Box 34377 |
| Legal city,st,zip: | Seattle, WA 98124-1377 |
| Legal country: | UNITED STATES |
| Legal phone nbr: | (206)216-2878 |
| Legal effective date: | 01/01/1954 |
| Land org name: | Darigold Inc |
| Land org type: | Private |
| Land person name: | Not reported |
| Land addr line1: | PO Box 34377 |
| Land city,st,zip: | Seattle, WA 98124-1377 |
| Land country: | UNITED STATES |
| Land phone nbr: | (206)216-2878 |
| Operator org name: | Darigold Inc |
| Operator org type: | Private |
| Operator addr line1: | PO Box 18229 |
| Operator city,st,zip: | Seattle, WA 98118-0229 |
| Operator country: | UNITED STATES |
| Operator phone nbr: | (206)725-9950 |
| Operator effective date: | 01/01/1954 |
| Site contact name: | Kim Niino |
| Site contact addr line1: | PO Box 18229 |
| Site Contact City/State/ Zip: | Seattle, WA 98118-0229 |
| Site Contact Country: | UNITED STATES |
| Site Contact Phone #: | (206)722-2695 |
| Site Contact EMail: | kim.niino@darigold.com |
| Form Contact NAME: | Michael L Campbell |
| Form Contact ADDR LINE1: | PO Box 34377 |
| Form Contact City,ST,Zip: | Seattle, WA 98124-1377 |
| Form Contact Country: | UNITED STATES |
| Form Contact Phone #: | (206)216-2878 |
| Form Contact EMail: | michael.campbell@darigold.com |
| Gen Status CD: | SQG |
| Monthly Generation: | False |
| Batch Generation: | True |
| One Time Generation: | False |
| Transport Own Waste: | False |
| Tranports Other Waste: | False |
| Recycler Onsite: | False |
| Transfer Facility: | False |
| Other Exemption: | Not reported |
| UW Battery Gen: | False |
| Used Oil Transporter: | False |
| Used Oil Transfer Facility: | False |
| Used Oil Processor: | False |
| Used Oil Refiner: | False |
| Used Oil Fuel Marketer Directs Shipments: | False |
| Used Oil Fuel Marketer Meets Specs: | False |

| | |
|---|---|
| Facility Site ID Number: | 48839443 |
| EPA ID: | WAD103375150 |
| NAICS: | 311511 |
| SWC Desc: | Not reported |
| FWC Desc: | Not reported |
| Form Comm: | Not reported |
| Data Year: | 2009 |

**DARIGOLD INC RAINIER AVE S (Continued)** **1004613821**

| | |
|---|---|
| Permit by Rule: | False |
| Treatment by Generator: | False |
| Mixed radioactive waste: | False |
| Importer of hazardous waste: | False |
| Immediate recycler: | False |
| Treatment/Storage/Disposal/Recycling Facility: | False |
| Generator of dangerous fuel waste: | False |
| Generator marketing to burner: | False |
| Other marketers (i.e., blender, distributor, etc.): | False |
| Utility boiler burner: | False |
| Industry boiler burner: | False |
| Industrial Furnace: | False |
| Smelter defferal: | False |
| Universal waste - batteries - generate: | False |
| Universal waste - thermostats - generate: | False |
| Universal waste - mercury - generate: | False |
| Universal waste - lamps - generate: | False |
| Universal waste - batteries - accumulate: | False |
| Universal waste - thermostats - accumulate: | False |
| Universal waste - mercury - accumulate: | False |
| Universal waste - lamps - accumulate: | False |
| Destination Facility for Universal Waste: | False |
| Off-specification used oil burner - utility boiler: | False |
| Off-specification used oil burner - industrial boiler: | False |
| Off-specification used oil burner - industrial furnace: | False |
| Tax Reg #: | 178005035 |
| Business Type: | Dairy Products |
| Mail Name: | Darigold, Inc |
| Mail addr line1: | PO Box 34377 |
| Mail city,st,zip: | Seattle, WA 98124-1377 |
| Mail country: | UNITED STATES |
| Legal org name: | Darigold Inc dba Westfarm Foods |
| Legal org type: | Private |
| Legal addr line1: | PO Box 34377 |
| Legal city,st,zip: | Seattle, WA 98124-1377 |
| Legal country: | UNITED STATES |
| Legal phone nbr: | (206)216-2878 |
| Legal effective date: | 01/01/1954 |
| Land org name: | Darigold Inc |
| Land org type: | Private |
| Land person name: | Not reported |
| Land addr line1: | PO Box 34377 |
| Land city,st,zip: | Seattle, WA 98124-1377 |
| Land country: | UNITED STATES |
| Land phone nbr: | (206)216-2878 |
| Operator org name: | Darigold Inc |
| Operator org type: | Private |
| Operator addr line1: | PO Box 18229 |
| Operator city,st,zip: | Seattle, WA 98118-0229 |
| Operator country: | UNITED STATES |
| Operator phone nbr: | (206)725-9950 |
| Operator effective date: | 01/01/1954 |
| Site contact name: | Kim Niino |
| Site contact addr line1: | PO Box 18229 |
| Site Contact City/State/ Zip: | Seattle, WA 98118-0229 |
| Site Contact Country: | UNITED STATES |
| Site Contact Phone #: | (206)722-2695 |

**DARIGOLD INC RAINIER AVE S (Continued)** **1004613821**

| | |
|---|---|
| Site Contact EMail: | kim.niino@darigold.com |
| Form Contact NAME: | Michael L Campbell |
| Form Contact ADDR LINE1: | PO Box 34377 |
| Form Contact City,ST,Zip: | Seattle, WA 98124-1377 |
| Form Contact Country: | UNITED STATES |
| Form Contact Phone #: | (206)216-2878 |
| Form Contact EMail: | michael.campbell@darigold.com |
| Gen Status CD: | SQG |
| Monthly Generation: | False |
| Batch Generation: | True |
| One Time Generation: | False |
| Transport Own Waste: | False |
| Tranports Other Waste: | False |
| Recycler Onsite: | False |
| Transfer Facility: | False |
| Other Exemption: | Not reported |
| UW Battery Gen: | False |
| Used Oil Transporter: | False |
| Used Oil Transfer Facility: | False |
| Used Oil Processor: | False |
| Used Oil Refiner: | False |
| Used Oil Fuel Marketer Directs Shipments: | False |
| Used Oil Fuel Marketer Meets Specs: | False |

| | |
|---|---|
| Facility Site ID Number: | 48839443 |
| EPA ID: | WAD103375150 |
| NAICS: | 311511 |
| SWC Desc: | Not reported |
| FWC Desc: | Not reported |
| Form Comm: | Not reported |
| Data Year: | 2010 |
| Permit by Rule: | False |
| Treatment by Generator: | False |
| Mixed radioactive waste: | False |
| Importer of hazardous waste: | False |
| Immediate recycler: | False |
| Treatment/Storage/Disposal/Recycling Facility: | False |
| Generator of dangerous fuel waste: | False |
| Generator marketing to burner: | False |
| Other marketers (i.e., blender, distributor, etc.): | False |
| Utility boiler burner: | False |
| Industry boiler burner: | False |
| Industrial Furnace: | False |
| Smelter defferal: | False |
| Universal waste - batteries - generate: | False |
| Universal waste - thermostats - generate: | False |
| Universal waste - mercury - generate: | False |
| Universal waste - lamps - generate: | False |
| Universal waste - batteries - accumulate: | False |
| Universal waste - thermostats - accumulate: | False |
| Universal waste - mercury - accumulate: | False |
| Universal waste - lamps - accumulate: | False |
| Destination Facility for Universal Waste: | False |
| Off-specification used oil burner - utility boiler: | False |
| Off-specification used oil burner - industrial boiler: | False |
| Off-specification used oil burner - industrial furnace: | False |

**DARIGOLD INC RAINIER AVE S (Continued)** **1004613821**

| | |
|---|---|
| Tax Reg #: | 178005035 |
| Business Type: | Dairy Products |
| Mail Name: | Darigold, Inc |
| Mail addr line1: | PO Box 34377 |
| Mail city,st,zip: | Seattle, WA 98124-1377 |
| Mail country: | UNITED STATES |
| Legal org name: | Darigold Inc dba Westfarm Foods |
| Legal org type: | Private |
| Legal addr line1: | PO Box 34377 |
| Legal city,st,zip: | Seattle, WA 98124-1377 |
| Legal country: | UNITED STATES |
| Legal phone nbr: | (206)216-2878 |
| Legal effective date: | 01/01/1954 |
| Land org name: | Darigold Inc |
| Land org type: | Private |
| Land person name: | Not reported |
| Land addr line1: | PO Box 34377 |
| Land city,st,zip: | Seattle, WA 98124-1377 |
| Land country: | UNITED STATES |
| Land phone nbr: | (206)216-2878 |
| Operator org name: | Darigold Inc |
| Operator org type: | Private |
| Operator addr line1: | PO Box 18229 |
| Operator city,st,zip: | Seattle, WA 98118-0229 |
| Operator country: | UNITED STATES |
| Operator phone nbr: | (206)725-9950 |
| Operator effective date: | 01/01/1954 |
| Site contact name: | Kim Niino |
| Site contact addr line1: | PO Box 18229 |
| Site Contact City/State/ Zip: | Seattle, WA 98118-0229 |
| Site Contact Country: | UNITED STATES |
| Site Contact Phone #: | (206)722-2695 |
| Site Contact EMail: | kim.niino@darigold.com |
| Form Contact NAME: | Michael L Campbell |
| Form Contact ADDR LINE1: | PO Box 34377 |
| Form Contact City,ST,Zip: | Seattle, WA 98124-1377 |
| Form Contact Country: | UNITED STATES |
| Form Contact Phone #: | (206)216-2878 |
| Form Contact EMail: | michael.campbell@darigold.com |
| Gen Status CD: | SQG |
| Monthly Generation: | False |
| Batch Generation: | True |
| One Time Generation: | False |
| Transport Own Waste: | False |
| Tranports Other Waste: | False |
| Recycler Onsite: | False |
| Transfer Facility: | False |
| Other Exemption: | Not reported |
| UW Battery Gen: | False |
| Used Oil Transporter: | False |
| Used Oil Transfer Facility: | False |
| Used Oil Processor: | False |
| Used Oil Refiner: | False |
| Used Oil Fuel Marketer Directs Shipments: | False |
| Used Oil Fuel Marketer Meets Specs: | False |

**DARIGOLD INC RAINIER AVE S (Continued)** **1004613821**

SPILLS:

| | |
|---|---|
| Facility ID: | 553450 |
| Medium: | Not reported |
| Material Desc: | CHEMICAL |
| Material Qty: | 400 |
| Material Units: | POUND |
| Date Received: | 02/13/2006 |
| Contact Name: | CAMPBELL |
| Incident Date: | Not reported |

| | |
|---|---|
| Facility ID: | 628181 |
| Medium: | IMPERMEABLE CONTAINMENT |
| Material Desc: | PETROLEUM - DIESEL FUEL |
| Material Qty: | 20 |
| Material Units: | GALLON |
| Date Received: | 07/25/2011 |
| Contact Name: | Not reported |
| Incident Date: | Not reported |

| | |
|---|---|
| Facility ID: | 617242 |
| Medium: | STORM DRAIN PIPE |
| Material Desc: | OTHER - SEE NOTE |
| Material Qty: | Not reported |
| Material Units: | Not reported |
| Date Received: | 12/28/2009 |
| Contact Name: | Not reported |
| Incident Date: | Not reported |

| | |
|---|---|
| Facility ID: | 621896 |
| Medium: | ROADWAY-PAVED |
| Material Desc: | OTHER - SEE NOTE |
| Material Qty: | 15 |
| Material Units: | GALLON |
| Date Received: | 08/19/2010 |
| Contact Name: | Not reported |
| Incident Date: | Not reported |

| | |
|---|---|
| Facility ID: | 617445 |
| Medium: | IMPERMEABLE CONTAINMENT |
| Material Desc: | PETROLEUM - DIESEL FUEL |
| Material Qty: | 0 |
| Material Units: | GALLON |
| Date Received: | 01/08/2010 |
| Contact Name: | Not reported |
| Incident Date: | Not reported |

| | |
|---|---|
| Facility ID: | 644999 |
| Medium: | AIR |
| Material Desc: | CHEMICAL |
| Material Qty: | Not reported |
| Material Units: | Not reported |
| Date Received: | 11/01/2013 |
| Contact Name: | Not reported |
| Incident Date: | Not reported |

NPDES:

**DARIGOLD INC RAINIER AVE S (Continued)** **1004613821**

| | |
|---|---|
| Facility Status: | Active |
| Facility Type: | Industrial SW GP |
| Admin Region: | Headqarters |
| Date Issued: | 12/03/2014 |
| Latitude: | 47.56651433 |
| Longitude: | -122.288242 |
| Permit ID: | WAR000500 |
| Permit Version: | 5 |
| Permit Status: | Active |
| Permit SubStatus: | Coverage Issued |
| Ecology Contact: | Luis Buen Abad |
| WRIA: | Cedar-Sammamish |
| Permit Expiration Date: | 12/31/2019 |
| Effective Date: | 01/01/2015 |
| Days to Expiration: | 1772 |

---

**77**
**South**
**1/4-1/2**
**0.380 mi.**
**2006 ft.**

**PHAM RESIDENCE**
**4112 30TH AVE S**
**SEATTLE, WA 98108**

**ALLSITES** **S110627666**
**N/A**

**Relative:**
**Higher**

**Actual:**
**138 ft.**

ALLSITES:

| | |
|---|---|
| Facility Id: | 9968 |
| Latitude: | 47.565804 |
| Longitude: | -122.29421 |
| Ecology Interest Type Code: | NONENFNL |

| | |
|---|---|
| Facility ID: | 9968 |
| Facility Company: | PHAM RESIDENCE |
| Interaction: | A |
| Interaction 1: | 401PROJ |
| Interaction 2: | 401CZM Project Site |
| Ecology Program: | SEA |
| Program Data: | AQUATICS |
| Facility Alt.: | PHAM RESIDENCE |
| Program ID: | 200901054 |
| Date Interaction: | 2010-08-31 00:00:00 |
| Date Interaction 3: | Not reported |

| | |
|---|---|
| Facility ID: | 9968 |
| Facility Company: | PHAM RESIDENCE |
| Interaction: | A |
| Interaction 1: | NONENFNL |
| Interaction 2: | Non Enforcement Final |
| Ecology Program: | SEA |
| Program Data: | DMS |
| Facility Alt.: | Not reported |
| Program ID: | Not reported |
| Date Interaction: | 2010-11-03 00:00:00 |
| Date Interaction 3: | Not reported |

| | |
|---|---|
| Facility ID: | 9968 |
| Facility Company: | PHAM RESIDENCE |
| Interaction: | A |
| Interaction 1: | NONENFNL |
| Interaction 2: | Non Enforcement Final |
| Ecology Program: | SEA |
| Program Data: | DMS |

**PHAM RESIDENCE (Continued)** **S110627666**

Facility Alt.: Not reported
Program ID: Not reported
Date Interaction: 2010-11-03 00:00:00
Date Interaction 3: Not reported

Facility ID: 9968
Facility Company: PHAM RESIDENCE
Interaction: A
Interaction 1: NONENFNL
Interaction 2: Non Enforcement Final
Ecology Program: SEA
Program Data: DMS
Facility Alt.: Not reported
Program ID: Not reported
Date Interaction: 2010-11-03 00:00:00
Date Interaction 3: Not reported

Facility ID: 9968
Facility Company: PHAM RESIDENCE
Interaction: A
Interaction 1: NONENFNL
Interaction 2: Non Enforcement Final
Ecology Program: SEA
Program Data: DMS
Facility Alt.: Not reported
Program ID: Not reported
Date Interaction: 2010-11-03 00:00:00
Date Interaction 3: Not reported

Facility ID: 9968
Facility Company: PHAM RESIDENCE
Interaction: A
Interaction 1: NONENFNL
Interaction 2: Non Enforcement Final
Ecology Program: SEA
Program Data: DMS
Facility Alt.: Not reported
Program ID: Not reported
Date Interaction: 2010-11-03 00:00:00
Date Interaction 3: Not reported

Facility ID: 9968
Facility Company: PHAM RESIDENCE
Interaction: A
Interaction 1: NONENFNL
Interaction 2: Non Enforcement Final
Ecology Program: SEA
Program Data: DMS
Facility Alt.: Not reported
Program ID: Not reported
Date Interaction: 2010-11-03 00:00:00
Date Interaction 3: Not reported

Facility ID: 9968
Facility Company: PHAM RESIDENCE
Interaction: A
Interaction 1: NONENFNL

**PHAM RESIDENCE (Continued)** **S110627666**

| | |
|---|---|
| Interaction 2: | Non Enforcement Final |
| Ecology Program: | SEA |
| Program Data: | DMS |
| Facility Alt.: | Not reported |
| Program ID: | Not reported |
| Date Interaction: | 2010-11-03 00:00:00 |
| Date Interaction 3: | Not reported |
| | |
| Facility ID: | 9968 |
| Facility Company: | PHAM RESIDENCE |
| Interaction: | A |
| Interaction 1: | NONENFNL |
| Interaction 2: | Non Enforcement Final |
| Ecology Program: | SEA |
| Program Data: | DMS |
| Facility Alt.: | Not reported |
| Program ID: | Not reported |
| Date Interaction: | 2010-11-03 00:00:00 |
| Date Interaction 3: | Not reported |
| | |
| Facility ID: | 9968 |
| Facility Company: | PHAM RESIDENCE |
| Interaction: | A |
| Interaction 1: | NONENFNL |
| Interaction 2: | Non Enforcement Final |
| Ecology Program: | SEA |
| Program Data: | DMS |
| Facility Alt.: | Not reported |
| Program ID: | Not reported |
| Date Interaction: | 2010-11-03 00:00:00 |
| Date Interaction 3: | Not reported |
| | |
| Facility ID: | 9968 |
| Facility Company: | PHAM RESIDENCE |
| Interaction: | A |
| Interaction 1: | NONENFNL |
| Interaction 2: | Non Enforcement Final |
| Ecology Program: | SEA |
| Program Data: | DMS |
| Facility Alt.: | Not reported |
| Program ID: | Not reported |
| Date Interaction: | 2010-11-03 00:00:00 |
| Date Interaction 3: | Not reported |
| | |
| Facility ID: | 9968 |
| Facility Company: | PHAM RESIDENCE |
| Interaction: | A |
| Interaction 1: | NONENFNL |
| Interaction 2: | Non Enforcement Final |
| Ecology Program: | SEA |
| Program Data: | DMS |
| Facility Alt.: | Not reported |
| Program ID: | Not reported |
| Date Interaction: | 2010-11-03 00:00:00 |
| Date Interaction 3: | Not reported |

**PHAM RESIDENCE (Continued)** **S110627666**

Facility Id: 9968
Latitude: 47.565804
Longitude: -122.29421
Ecology Interest Type Code: 401PROJ
Facility ID: 9968
Facility Company: PHAM RESIDENCE
Interaction: A
Interaction 1: 401PROJ
Interaction 2: 401CZM Project Site
Ecology Program: SEA
Program Data: AQUATICS
Facility Alt.: PHAM RESIDENCE
Program ID: 200901054
Date Interaction: 2010-08-31 00:00:00
Date Interaction 3: Not reported

Facility ID: 9968
Facility Company: PHAM RESIDENCE
Interaction: A
Interaction 1: NONENFNL
Interaction 2: Non Enforcement Final
Ecology Program: SEA
Program Data: DMS
Facility Alt.: Not reported
Program ID: Not reported
Date Interaction: 2010-11-03 00:00:00
Date Interaction 3: Not reported

Facility ID: 9968
Facility Company: PHAM RESIDENCE
Interaction: A
Interaction 1: NONENFNL
Interaction 2: Non Enforcement Final
Ecology Program: SEA
Program Data: DMS
Facility Alt.: Not reported
Program ID: Not reported
Date Interaction: 2010-11-03 00:00:00
Date Interaction 3: Not reported

Facility ID: 9968
Facility Company: PHAM RESIDENCE
Interaction: A
Interaction 1: NONENFNL
Interaction 2: Non Enforcement Final
Ecology Program: SEA
Program Data: DMS
Facility Alt.: Not reported
Program ID: Not reported
Date Interaction: 2010-11-03 00:00:00
Date Interaction 3: Not reported

Facility ID: 9968
Facility Company: PHAM RESIDENCE
Interaction: A
Interaction 1: NONENFNL
Interaction 2: Non Enforcement Final

**PHAM RESIDENCE (Continued)** **S110627666**

| | |
|---|---|
| Ecology Program: | SEA |
| Program Data: | DMS |
| Facility Alt.: | Not reported |
| Program ID: | Not reported |
| Date Interaction: | 2010-11-03 00:00:00 |
| Date Interaction 3: | Not reported |
| Facility ID: | 9968 |
| Facility Company: | PHAM RESIDENCE |
| Interaction: | A |
| Interaction 1: | NONENFNL |
| Interaction 2: | Non Enforcement Final |
| Ecology Program: | SEA |
| Program Data: | DMS |
| Facility Alt.: | Not reported |
| Program ID: | Not reported |
| Date Interaction: | 2010-11-03 00:00:00 |
| Date Interaction 3: | Not reported |
| Facility ID: | 9968 |
| Facility Company: | PHAM RESIDENCE |
| Interaction: | A |
| Interaction 1: | NONENFNL |
| Interaction 2: | Non Enforcement Final |
| Ecology Program: | SEA |
| Program Data: | DMS |
| Facility Alt.: | Not reported |
| Program ID: | Not reported |
| Date Interaction: | 2010-11-03 00:00:00 |
| Date Interaction 3: | Not reported |
| Facility ID: | 9968 |
| Facility Company: | PHAM RESIDENCE |
| Interaction: | A |
| Interaction 1: | NONENFNL |
| Interaction 2: | Non Enforcement Final |
| Ecology Program: | SEA |
| Program Data: | DMS |
| Facility Alt.: | Not reported |
| Program ID: | Not reported |
| Date Interaction: | 2010-11-03 00:00:00 |
| Date Interaction 3: | Not reported |
| Facility ID: | 9968 |
| Facility Company: | PHAM RESIDENCE |
| Interaction: | A |
| Interaction 1: | NONENFNL |
| Interaction 2: | Non Enforcement Final |
| Ecology Program: | SEA |
| Program Data: | DMS |
| Facility Alt.: | Not reported |
| Program ID: | Not reported |
| Date Interaction: | 2010-11-03 00:00:00 |
| Date Interaction 3: | Not reported |
| Facility ID: | 9968 |
| Facility Company: | PHAM RESIDENCE |

**PHAM RESIDENCE (Continued)** **S110627666**

| | |
|---|---|
| Interaction: | A |
| Interaction 1: | NONENFNL |
| Interaction 2: | Non Enforcement Final |
| Ecology Program: | SEA |
| Program Data: | DMS |
| Facility Alt.: | Not reported |
| Program ID: | Not reported |
| Date Interaction: | 2010-11-03 00:00:00 |
| Date Interaction 3: | Not reported |

| | |
|---|---|
| Facility ID: | 9968 |
| Facility Company: | PHAM RESIDENCE |
| Interaction: | A |
| Interaction 1: | NONENFNL |
| Interaction 2: | Non Enforcement Final |
| Ecology Program: | SEA |
| Program Data: | DMS |
| Facility Alt.: | Not reported |
| Program ID: | Not reported |
| Date Interaction: | 2010-11-03 00:00:00 |
| Date Interaction 3: | Not reported |

| | |
|---|---|
| Facility ID: | 9968 |
| Facility Company: | PHAM RESIDENCE |
| Interaction: | A |
| Interaction 1: | NONENFNL |
| Interaction 2: | Non Enforcement Final |
| Ecology Program: | SEA |
| Program Data: | DMS |
| Facility Alt.: | Not reported |
| Program ID: | Not reported |
| Date Interaction: | 2010-11-03 00:00:00 |
| Date Interaction 3: | Not reported |

---

**78**
**SSW**
**1/4-1/2**
**0.390 mi.**
**2057 ft.**

**SHOWERS OF BLESSING CHURCH**
**4048 MARTIN LUTHER KING JR WAY**
**SEATTLE, WA 98122**

**CSCSL** **U001128406**
**ALLSITES** **N/A**
**LUST**
**UST**
**VCP**

**Relative:**
**Higher**

**Actual:**
**133 ft.**

CSCSL:

| | |
|---|---|
| Facility ID: | 9428455 |
| Region: | Northwest |
| Lat/Long: | 47.55879 / -122.29366 |
| Brownfield Status: | Not reported |
| Rank Status: | N |
| Clean Up Siteid: | 12403 |
| Site Status: | Cleanup Started |
| PSI?: | Not reported |
| Contaminant Name: | Benzene |
| Ground Water: | Not reported |
| Surface Water: | Not reported |
| Soil: | Confirmed Above Cleanup Level |
| Sediment: | Not reported |
| Air: | Not reported |
| Bedrock: | Not reported |
| Responsible Unit: | Northwest |

**SHOWERS OF BLESSING CHURCH (Continued)** **U001128406**

Facility ID: 9428455
Region: Northwest
Lat/Long: 47.55879 / -122.29366
Brownfield Status: Not reported
Rank Status: N
Clean Up Siteid: 12403
Site Status: Cleanup Started
PSI?: Not reported
Contaminant Name: Other Non-Halogenated Organics
Ground Water: Not reported
Surface Water: Not reported
Soil: Confirmed Above Cleanup Level
Sediment: Not reported
Air: Not reported
Bedrock: Not reported
Responsible Unit: Northwest

Facility ID: 9428455
Region: Northwest
Lat/Long: 47.55879 / -122.29366
Brownfield Status: Not reported
Rank Status: N
Clean Up Siteid: 12403
Site Status: Cleanup Started
PSI?: Not reported
Contaminant Name: Petroleum-Diesel
Ground Water: Not reported
Surface Water: Not reported
Soil: Below MTCA Cleanup Level After Assessment
Sediment: Not reported
Air: Not reported
Bedrock: Not reported
Responsible Unit: Northwest

Facility ID: 9428455
Region: Northwest
Lat/Long: 47.55879 / -122.29366
Brownfield Status: Not reported
Rank Status: N
Clean Up Siteid: 12403
Site Status: Cleanup Started
PSI?: Not reported
Contaminant Name: Petroleum-Gasoline
Ground Water: Not reported
Surface Water: Not reported
Soil: Confirmed Above Cleanup Level
Sediment: Not reported
Air: Not reported
Bedrock: Not reported
Responsible Unit: Northwest

Facility ID: 9428455
Region: Northwest
Lat/Long: 47.55879 / -122.29366
Brownfield Status: Not reported
Rank Status: N
Clean Up Siteid: 12403

**SHOWERS OF BLESSING CHURCH (Continued)** **U001128406**

Site Status: Cleanup Started
PSI?: Not reported
Contaminant Name: Petroleum-Other
Ground Water: Not reported
Surface Water: Not reported
Soil: Confirmed Above Cleanup Level
Sediment: Not reported
Air: Not reported
Bedrock: Not reported
Responsible Unit: Northwest

ALLSITES:
Facility Id: 9428455
Latitude: 47.55879
Longitude: -122.29366
Ecology Interest Type Code: HWG
Facility ID: 9428455
Facility Company: Showers of Blessing Church
Interaction: I
Interaction 1: HWG
Interaction 2: Hazardous Waste Generator
Ecology Program: HAZWASTE
Program Data: TURBOWASTE
Facility Alt.: Not reported
Program ID: WAD988504833
Date Interaction: 1992-03-20 00:00:00
Date Interaction 3: 1992-12-31 00:00:00

Facility ID: 9428455
Facility Company: Showers of Blessing Church
Interaction: I
Interaction 1: UST
Interaction 2: Underground Storage Tank
Ecology Program: TOXICS
Program Data: UST
Facility Alt.: Not reported
Program ID: 101542
Date Interaction: 1992-01-23 00:00:00
Date Interaction 3: 2000-05-03 00:00:00

Facility ID: 9428455
Facility Company: Showers of Blessing Church
Interaction: A
Interaction 1: VOLCLNST
Interaction 2: Voluntary Cleanup Sites
Ecology Program: TOXICS
Program Data: ISIS
Facility Alt.: Showers of Blessing Church
Program ID: NW2898
Date Interaction: 2014-06-24 00:00:00
Date Interaction 3: Not reported

Facility ID: 9428455
Facility Company: Showers of Blessing Church
Interaction: A
Interaction 1: LUST
Interaction 2: LUST Facility

**SHOWERS OF BLESSING CHURCH (Continued)** **U001128406**

Ecology Program: TOXICS
Program Data: ISIS
Facility Alt.: Showers of Blessing Church
Program ID: 101542
Date Interaction: 2014-06-24 00:00:00
Date Interaction 3: Not reported

Facility Id: 9428455
Latitude: 47.55879
Longitude: -122.29366
Ecology Interest Type Code: VOLCLNST
Facility ID: 9428455
Facility Company: Showers of Blessing Church
Interaction: I
Interaction 1: HWG
Interaction 2: Hazardous Waste Generator
Ecology Program: HAZWASTE
Program Data: TURBOWASTE
Facility Alt.: Not reported
Program ID: WAD988504833
Date Interaction: 1992-03-20 00:00:00
Date Interaction 3: 1992-12-31 00:00:00

Facility ID: 9428455
Facility Company: Showers of Blessing Church
Interaction: I
Interaction 1: UST
Interaction 2: Underground Storage Tank
Ecology Program: TOXICS
Program Data: UST
Facility Alt.: Not reported
Program ID: 101542
Date Interaction: 1992-01-23 00:00:00
Date Interaction 3: 2000-05-03 00:00:00

Facility ID: 9428455
Facility Company: Showers of Blessing Church
Interaction: A
Interaction 1: VOLCLNST
Interaction 2: Voluntary Cleanup Sites
Ecology Program: TOXICS
Program Data: ISIS
Facility Alt.: Showers of Blessing Church
Program ID: NW2898
Date Interaction: 2014-06-24 00:00:00
Date Interaction 3: Not reported

Facility ID: 9428455
Facility Company: Showers of Blessing Church
Interaction: A
Interaction 1: LUST
Interaction 2: LUST Facility
Ecology Program: TOXICS
Program Data: ISIS
Facility Alt.: Showers of Blessing Church
Program ID: 101542

**SHOWERS OF BLESSING CHURCH (Continued)** **U001128406**

Date Interaction: 2014-06-24 00:00:00
Date Interaction 3: Not reported

Facility Id: 9428455
Latitude: 47.55879
Longitude: -122.29366
Ecology Interest Type Code: UST
Facility ID: 9428455
Facility Company: Showers of Blessing Church
Interaction: I
Interaction 1: HWG
Interaction 2: Hazardous Waste Generator
Ecology Program: HAZWASTE
Program Data: TURBOWASTE
Facility Alt.: Not reported
Program ID: WAD988504833
Date Interaction: 1992-03-20 00:00:00
Date Interaction 3: 1992-12-31 00:00:00

Facility ID: 9428455
Facility Company: Showers of Blessing Church
Interaction: I
Interaction 1: UST
Interaction 2: Underground Storage Tank
Ecology Program: TOXICS
Program Data: UST
Facility Alt.: Not reported
Program ID: 101542
Date Interaction: 1992-01-23 00:00:00
Date Interaction 3: 2000-05-03 00:00:00

Facility ID: 9428455
Facility Company: Showers of Blessing Church
Interaction: A
Interaction 1: VOLCLNST
Interaction 2: Voluntary Cleanup Sites
Ecology Program: TOXICS
Program Data: ISIS
Facility Alt.: Showers of Blessing Church
Program ID: NW2898
Date Interaction: 2014-06-24 00:00:00
Date Interaction 3: Not reported

Facility ID: 9428455
Facility Company: Showers of Blessing Church
Interaction: A
Interaction 1: LUST
Interaction 2: LUST Facility
Ecology Program: TOXICS
Program Data: ISIS
Facility Alt.: Showers of Blessing Church
Program ID: 101542
Date Interaction: 2014-06-24 00:00:00
Date Interaction 3: Not reported

**SHOWERS OF BLESSING CHURCH (Continued)** **U001128406**

Facility Id: 9428455
Latitude: 47.55879
Longitude: -122.29366
Ecology Interest Type Code: LUST
Facility ID: 9428455
Facility Company: Showers of Blessing Church
Interaction: I
Interaction 1: HWG
Interaction 2: Hazardous Waste Generator
Ecology Program: HAZWASTE
Program Data: TURBOWASTE
Facility Alt.: Not reported
Program ID: WAD988504833
Date Interaction: 1992-03-20 00:00:00
Date Interaction 3: 1992-12-31 00:00:00

Facility ID: 9428455
Facility Company: Showers of Blessing Church
Interaction: I
Interaction 1: UST
Interaction 2: Underground Storage Tank
Ecology Program: TOXICS
Program Data: UST
Facility Alt.: Not reported
Program ID: 101542
Date Interaction: 1992-01-23 00:00:00
Date Interaction 3: 2000-05-03 00:00:00

Facility ID: 9428455
Facility Company: Showers of Blessing Church
Interaction: A
Interaction 1: VOLCLNST
Interaction 2: Voluntary Cleanup Sites
Ecology Program: TOXICS
Program Data: ISIS
Facility Alt.: Showers of Blessing Church
Program ID: NW2898
Date Interaction: 2014-06-24 00:00:00
Date Interaction 3: Not reported

Facility ID: 9428455
Facility Company: Showers of Blessing Church
Interaction: A
Interaction 1: LUST
Interaction 2: LUST Facility
Ecology Program: TOXICS
Program Data: ISIS
Facility Alt.: Showers of Blessing Church
Program ID: 101542
Date Interaction: 2014-06-24 00:00:00
Date Interaction 3: Not reported

LUST:
Facility ID: 9428455
Facility Status: Cleanup Started
Cleanup Site ID: 12403

**SHOWERS OF BLESSING CHURCH (Continued)** **U001128406**

Cleanup Unit Type: Upland
Process Type: Voluntary Cleanup Program
Alternate Name: Showers of Blessing Church
Release Status Date: 04/30/2013
Site Response Unit Code: Northwest
Lat/Long: 47.55879 / -122.29366

UST:
Facility ID: 9428455
Site Id: 101542
UBI: Not reported
Phone Number: 2069381733
Decimal Latitude: 47.55879
Decimal Longitude: -122.29366

Tank Name: 1
Tag Number: Not reported
Tank Status: Removed - No Site Assessment Found
Tank Status Date: 08/06/1996
Tank Install Date: 00/31/1964
Tank Closure Date: 03/02/1992
Capacity Range: Not reported
Tank Permit Expiration Date: Not reported
Tank Upgrade Date: Not reported
Tank Spill Prevention: Not reported
Tank Overfill Prevention: Not reported
Tank Material: Not reported
Tank Construction: Not reported
Tank Tightness Test: Not reported
Tank Corrosion Protection: Not reported
Tank Manifold: Not reported
Tank Release Detection: Not reported
Tank SFC Type: Not reported
Pipe Material: Not reported
Pipe Construction: Not reported
Pipe Primary Release Detection: Not reported
Pipe Second Release Detection: Not reported
Pipe Corrosion Protection: Not reported
Pipe Pumping System: Not reported
Responsible Unit: NORTHWEST
Dispencer/Pump SFC Type: Not reported

Tank Name: 1
Tag Number: Not reported
Tank Status: Removed - No Site Assessment Found
Tank Status Date: 08/06/1996
Tank Install Date: 00/31/1964
Tank Closure Date: 03/02/1992
Capacity Range: Not reported
Tank Permit Expiration Date: Not reported
Tank Upgrade Date: Not reported
Tank Spill Prevention: Not reported
Tank Overfill Prevention: Not reported
Tank Material: Not reported
Tank Construction: Not reported
Tank Tightness Test: Not reported

**SHOWERS OF BLESSING CHURCH (Continued)** **U001128406**

| | |
|---|---|
| Tank Corrosion Protection: | Not reported |
| Tank Manifold: | Not reported |
| Tank Release Detection: | Not reported |
| Tank SFC Type: | Not reported |
| Pipe Material: | Not reported |
| Pipe Construction: | Not reported |
| Pipe Primary Release Detection: | Not reported |
| Pipe Second Release Detection: | Not reported |
| Pipe Corrosion Protection: | Not reported |
| Pipe Pumping System: | Not reported |
| Responsible Unit: | NORTHWEST |
| Dispencer/Pump SFC Type: | Not reported |

| | |
|---|---|
| Tank Name: | 2 |
| Tag Number: | Not reported |
| Tank Status: | Removed - No Site Assessment Found |
| Tank Status Date: | 08/06/1996 |
| Tank Install Date: | 00/31/1964 |
| Tank Closure Date: | 03/02/1992 |
| Capacity Range: | Not reported |
| Tank Permit Expiration Date: | Not reported |
| Tank Upgrade Date: | Not reported |
| Tank Spill Prevention: | Not reported |
| Tank Overfill Prevention: | Not reported |
| Tank Material: | Not reported |
| Tank Construction: | Not reported |
| Tank Tightness Test: | Not reported |
| Tank Corrosion Protection: | Not reported |
| Tank Manifold: | Not reported |
| Tank Release Detection: | Not reported |
| Tank SFC Type: | Not reported |
| Pipe Material: | Not reported |
| Pipe Construction: | Not reported |
| Pipe Primary Release Detection: | Not reported |
| Pipe Second Release Detection: | Not reported |
| Pipe Corrosion Protection: | Not reported |
| Pipe Pumping System: | Not reported |
| Responsible Unit: | NORTHWEST |
| Dispencer/Pump SFC Type: | Not reported |

| | |
|---|---|
| Tank Name: | 2 |
| Tag Number: | Not reported |
| Tank Status: | Removed - No Site Assessment Found |
| Tank Status Date: | 08/06/1996 |
| Tank Install Date: | 00/31/1964 |
| Tank Closure Date: | 03/02/1992 |
| Capacity Range: | Not reported |
| Tank Permit Expiration Date: | Not reported |
| Tank Upgrade Date: | Not reported |
| Tank Spill Prevention: | Not reported |
| Tank Overfill Prevention: | Not reported |
| Tank Material: | Not reported |
| Tank Construction: | Not reported |
| Tank Tightness Test: | Not reported |
| Tank Corrosion Protection: | Not reported |

**SHOWERS OF BLESSING CHURCH (Continued)** **U001128406**

| | |
|---|---|
| Tank Manifold: | Not reported |
| Tank Release Detection: | Not reported |
| Tank SFC Type: | Not reported |
| Pipe Material: | Not reported |
| Pipe Construction: | Not reported |
| Pipe Primary Release Detection: | Not reported |
| Pipe Second Release Detection: | Not reported |
| Pipe Corrosion Protection: | Not reported |
| Pipe Pumping System: | Not reported |
| Responsible Unit: | NORTHWEST |
| Dispencer/Pump SFC Type: | Not reported |

| | |
|---|---|
| Tank Name: | 3 |
| Tag Number: | Not reported |
| Tank Status: | Removed |
| Tank Status Date: | 06/18/2014 |
| Tank Install Date: | Not reported |
| Tank Closure Date: | 04/30/2013 |
| Capacity Range: | Not reported |
| Tank Permit Expiration Date: | Not reported |
| Tank Upgrade Date: | Not reported |
| Tank Spill Prevention: | Not reported |
| Tank Overfill Prevention: | Not reported |
| Tank Material: | Not reported |
| Tank Construction: | Not reported |
| Tank Tightness Test: | Not reported |
| Tank Corrosion Protection: | Not reported |
| Tank Manifold: | Not reported |
| Tank Release Detection: | Not reported |
| Tank SFC Type: | Not reported |
| Pipe Material: | Not reported |
| Pipe Construction: | Not reported |
| Pipe Primary Release Detection: | Not reported |
| Pipe Second Release Detection: | Not reported |
| Pipe Corrosion Protection: | Not reported |
| Pipe Pumping System: | Not reported |
| Responsible Unit: | NORTHWEST |
| Dispencer/Pump SFC Type: | Not reported |

| | |
|---|---|
| Tank Name: | 3 |
| Tag Number: | Not reported |
| Tank Status: | Removed |
| Tank Status Date: | 06/18/2014 |
| Tank Install Date: | Not reported |
| Tank Closure Date: | 04/30/2013 |
| Capacity Range: | Not reported |
| Tank Permit Expiration Date: | Not reported |
| Tank Upgrade Date: | Not reported |
| Tank Spill Prevention: | Not reported |
| Tank Overfill Prevention: | Not reported |
| Tank Material: | Not reported |
| Tank Construction: | Not reported |
| Tank Tightness Test: | Not reported |
| Tank Corrosion Protection: | Not reported |
| Tank Manifold: | Not reported |

**SHOWERS OF BLESSING CHURCH (Continued)** **U001128406**

| | |
|---|---|
| Tank Release Detection: | Not reported |
| Tank SFC Type: | Not reported |
| Pipe Material: | Not reported |
| Pipe Construction: | Not reported |
| Pipe Primary Release Detection: | Not reported |
| Pipe Second Release Detection: | Not reported |
| Pipe Corrosion Protection: | Not reported |
| Pipe Pumping System: | Not reported |
| Responsible Unit: | NORTHWEST |
| Dispencer/Pump SFC Type: | Not reported |

| | |
|---|---|
| Tank Name: | 4 |
| Tag Number: | Not reported |
| Tank Status: | Exempt - Removed |
| Tank Status Date: | 06/18/2014 |
| Tank Install Date: | Not reported |
| Tank Closure Date: | 04/30/2013 |
| Capacity Range: | Not reported |
| Tank Permit Expiration Date: | Not reported |
| Tank Upgrade Date: | Not reported |
| Tank Spill Prevention: | Not reported |
| Tank Overfill Prevention: | Not reported |
| Tank Material: | Not reported |
| Tank Construction: | Not reported |
| Tank Tightness Test: | Not reported |
| Tank Corrosion Protection: | Not reported |
| Tank Manifold: | Not reported |
| Tank Release Detection: | Not reported |
| Tank SFC Type: | Not reported |
| Pipe Material: | Not reported |
| Pipe Construction: | Not reported |
| Pipe Primary Release Detection: | Not reported |
| Pipe Second Release Detection: | Not reported |
| Pipe Corrosion Protection: | Not reported |
| Pipe Pumping System: | Not reported |
| Responsible Unit: | NORTHWEST |
| Dispencer/Pump SFC Type: | Not reported |

| | |
|---|---|
| Tank Name: | 4 |
| Tag Number: | Not reported |
| Tank Status: | Exempt - Removed |
| Tank Status Date: | 06/18/2014 |
| Tank Install Date: | Not reported |
| Tank Closure Date: | 04/30/2013 |
| Capacity Range: | Not reported |
| Tank Permit Expiration Date: | Not reported |
| Tank Upgrade Date: | Not reported |
| Tank Spill Prevention: | Not reported |
| Tank Overfill Prevention: | Not reported |
| Tank Material: | Not reported |
| Tank Construction: | Not reported |
| Tank Tightness Test: | Not reported |
| Tank Corrosion Protection: | Not reported |
| Tank Manifold: | Not reported |
| Tank Release Detection: | Not reported |

**SHOWERS OF BLESSING CHURCH (Continued)** **U001128406**

Tank SFC Type: Not reported
Pipe Material: Not reported
Pipe Construction: Not reported
Pipe Primary Release Detection: Not reported
Pipe Second Release Detection: Not reported
Pipe Corrosion Protection: Not reported
Pipe Pumping System: Not reported
Responsible Unit: NORTHWEST
Dispencer/Pump SFC Type: Not reported

VCP:
edr_fstat: WA
edr_fzip: 98118
edr_fcnty: KING
edr_zip: Not reported
Facility ID: 9428455
VCP Status: Not reported
VCP: Yes
Ecology Status: Not reported
NFA Type: Not reported
Date NFA: Not reported
Rank: N
Cleanup Siteid: 12403

edr_fstat: WA
edr_fzip: 98118
edr_fcnty: KING
edr_zip: Not reported
Facility ID: 9428455
VCP Status: Not reported
VCP: Yes
Ecology Status: Not reported
NFA Type: Not reported
Date NFA: Not reported
Rank: N
Cleanup Siteid: 12403

edr_fstat: WA
edr_fzip: 98118
edr_fcnty: KING
edr_zip: Not reported
Facility ID: 9428455
VCP Status: Not reported
VCP: Yes
Ecology Status: Not reported
NFA Type: Not reported
Date NFA: Not reported
Rank: N
Cleanup Siteid: 12403

edr_fstat: WA
edr_fzip: 98118
edr_fcnty: KING
edr_zip: Not reported
Facility ID: 9428455
VCP Status: Not reported
VCP: Yes

**SHOWERS OF BLESSING CHURCH (Continued)** **U001128406**

Ecology Status: Not reported
NFA Type: Not reported
Date NFA: Not reported
Rank: N
Cleanup Siteid: 12403

edr_fstat: WA
edr_fzip: 98118
edr_fcnty: KING
edr_zip: Not reported
Facility ID: 9428455
VCP Status: Not reported
VCP: Yes
Ecology Status: Not reported
NFA Type: Not reported
Date NFA: Not reported
Rank: N
Cleanup Siteid: 12403

---

**S79** **CECIL LEUNG** **CSCSL** **U001127810**
**NNW** **3005 RAINIER AVE S** **ALLSITES** **N/A**
**1/4-1/2** **SEATTLE, WA 98144** **LUST**
**0.404 mi.** **UST**
**2135 ft.** **Site 1 of 2 in cluster S** **VCP**

**Relative:**
**Higher**

**Actual:**
**53 ft.**

CSCSL:
Facility ID: 94918654
Region: Northwest
Lat/Long: 47.57655 / -122.298136
Brownfield Status: Not reported
Rank Status: N
Clean Up Siteid: 11175
Site Status: Cleanup Started
PSI?: Not reported
Contaminant Name: Benzene
Ground Water: Confirmed Above Cleanup Level
Surface Water: Not reported
Soil: Confirmed Above Cleanup Level
Sediment: Not reported
Air: Not reported
Bedrock: Not reported
Responsible Unit: Northwest

Facility ID: 94918654
Region: Northwest
Lat/Long: 47.57655 / -122.298136
Brownfield Status: Not reported
Rank Status: N
Clean Up Siteid: 11175
Site Status: Cleanup Started
PSI?: Not reported
Contaminant Name: Petroleum-Gasoline
Ground Water: Confirmed Above Cleanup Level
Surface Water: Not reported
Soil: Confirmed Above Cleanup Level
Sediment: Not reported
Air: Not reported
Bedrock: Not reported

**CECIL LEUNG (Continued)** **U001127810**

Responsible Unit: Northwest

ALLSITES:
Facility Id: 94918654
Latitude: 47.57655
Longitude: -122.29813
Ecology Interest Type Code: LUST
Facility ID: 94918654
Facility Company: CECIL LEUNG
Interaction: A
Interaction 1: LUST
Interaction 2: LUST Facility
Ecology Program: TOXICS
Program Data: ISIS
Facility Alt.: Imperial Richfield
Program ID: 100272
Date Interaction: 1998-08-21 00:00:00
Date Interaction 3: Not reported

Facility ID: 94918654
Facility Company: CECIL LEUNG
Interaction: A
Interaction 1: VOLCLNST
Interaction 2: Voluntary Cleanup Sites
Ecology Program: TOXICS
Program Data: ISIS
Facility Alt.: CECIL LEUNG
Program ID: NW2427
Date Interaction: 2011-07-11 00:00:00
Date Interaction 3: Not reported

Facility ID: 94918654
Facility Company: CECIL LEUNG
Interaction: I
Interaction 1: UST
Interaction 2: Underground Storage Tank
Ecology Program: TOXICS
Program Data: UST
Facility Alt.: Not reported
Program ID: 100272
Date Interaction: 1990-10-18 00:00:00
Date Interaction 3: 2006-01-03 00:00:00

Facility Id: 94918654
Latitude: 47.57655
Longitude: -122.29813
Ecology Interest Type Code: VOLCLNST
Facility ID: 94918654
Facility Company: CECIL LEUNG
Interaction: A
Interaction 1: LUST
Interaction 2: LUST Facility
Ecology Program: TOXICS
Program Data: ISIS
Facility Alt.: Imperial Richfield
Program ID: 100272

**CECIL LEUNG (Continued)** **U001127810**

Date Interaction: 1998-08-21 00:00:00
Date Interaction 3: Not reported

Facility ID: 94918654
Facility Company: CECIL LEUNG
Interaction: A
Interaction 1: VOLCLNST
Interaction 2: Voluntary Cleanup Sites
Ecology Program: TOXICS
Program Data: ISIS
Facility Alt.: CECIL LEUNG
Program ID: NW2427
Date Interaction: 2011-07-11 00:00:00
Date Interaction 3: Not reported

Facility ID: 94918654
Facility Company: CECIL LEUNG
Interaction: I
Interaction 1: UST
Interaction 2: Underground Storage Tank
Ecology Program: TOXICS
Program Data: UST
Facility Alt.: Not reported
Program ID: 100272
Date Interaction: 1990-10-18 00:00:00
Date Interaction 3: 2006-01-03 00:00:00

Facility Id: 94918654
Latitude: 47.57655
Longitude: -122.29813
Ecology Interest Type Code: UST
Facility ID: 94918654
Facility Company: CECIL LEUNG
Interaction: A
Interaction 1: LUST
Interaction 2: LUST Facility
Ecology Program: TOXICS
Program Data: ISIS
Facility Alt.: Imperial Richfield
Program ID: 100272
Date Interaction: 1998-08-21 00:00:00
Date Interaction 3: Not reported

Facility ID: 94918654
Facility Company: CECIL LEUNG
Interaction: A
Interaction 1: VOLCLNST
Interaction 2: Voluntary Cleanup Sites
Ecology Program: TOXICS
Program Data: ISIS
Facility Alt.: CECIL LEUNG
Program ID: NW2427
Date Interaction: 2011-07-11 00:00:00
Date Interaction 3: Not reported

Facility ID: 94918654

**CECIL LEUNG (Continued)** **U001127810**

| | |
|---|---|
| Facility Company: | CECIL LEUNG |
| Interaction: | I |
| Interaction 1: | UST |
| Interaction 2: | Underground Storage Tank |
| Ecology Program: | TOXICS |
| Program Data: | UST |
| Facility Alt.: | Not reported |
| Program ID: | 100272 |
| Date Interaction: | 1990-10-18 00:00:00 |
| Date Interaction 3: | 2006-01-03 00:00:00 |

LUST:

| | |
|---|---|
| Facility ID: | 94918654 |
| Facility Status: | Cleanup Started |
| Cleanup Site ID: | 11175 |
| Cleanup Unit Type: | Upland |
| Process Type: | Voluntary Cleanup Program |
| Alternate Name: | RAINIER AVE S ARCO |
| Release Status Date: | 08/21/1998 |
| Site Response Unit Code: | Northwest |
| Lat/Long: | 47.57655 / -122.29813 |

UST:

| | |
|---|---|
| Facility ID: | 94918654 |
| Site Id: | 100272 |
| UBI: | 6016171180010001 |
| Phone Number: | 2067235890 |
| Decimal Latitude: | 47.57655 |
| Decimal Longitude: | -122.298136 |
| Tank Name: | 1 |
| Tag Number: | A3711 |
| Tank Status: | Removed |
| Tank Status Date: | 01/03/2005 |
| Tank Install Date: | 00/15/1972 |
| Tank Closure Date: | 01/03/2006 |
| Capacity Range: | 10,000 to 19,999 Gallons |
| Tank Permit Expiration Date: | 06/30/2004 |
| Tank Upgrade Date: | 07/15/1998 |
| Tank Spill Prevention: | Spill Bucket/Spill Box |
| Tank Overfill Prevention: | Automatic Shutoff (fill pipe) |
| Tank Material: | Steel |
| Tank Construction: | Single Wall Tank |
| Tank Tightness Test: | Not Performed |
| Tank Corrosion Protection: | Impressed Current |
| Tank Manifold: | Not reported |
| Tank Release Detection: | Manual Inventory Control (daily) |
| Tank SFC Type: | Not reported |
| Pipe Material: | Fiberglass |
| Pipe Construction: | Single Wall Pipe |
| Pipe Primary Release Detection: | Automatic Line Leak Detector (ALLD) |
| Pipe Second Release Detection: | Not reported |
| Pipe Corrosion Protection: | Corrosion Resistant |
| Pipe Pumping System: | Pressurized System |
| Responsible Unit: | NORTHWEST |

**CECIL LEUNG (Continued)** **U001127810**

Dispencer/Pump SFC Type: Not reported

Tank Name: 1
Tag Number: A3711
Tank Status: Removed
Tank Status Date: 01/03/2005
Tank Install Date: 00/15/1972
Tank Closure Date: 01/03/2006
Capacity Range: 10,000 to 19,999 Gallons
Tank Permit Expiration Date: 06/30/2004
Tank Upgrade Date: 07/15/1998
Tank Spill Prevention: Spill Bucket/Spill Box
Tank Overfill Prevention: Automatic Shutoff (fill pipe)
Tank Material: Steel
Tank Construction: Single Wall Tank
Tank Tightness Test: Not Performed
Tank Corrosion Protection: Impressed Current
Tank Manifold: Not reported
Tank Release Detection: Manual Inventory Control (daily)
Tank SFC Type: Not reported
Pipe Material: Fiberglass
Pipe Construction: Single Wall Pipe
Pipe Primary Release Detection: Automatic Line Leak Detector (ALLD)
Pipe Second Release Detection: Not reported
Pipe Corrosion Protection: Corrosion Resistant
Pipe Pumping System: Pressurized System
Responsible Unit: NORTHWEST
Dispencer/Pump SFC Type: Not reported

Tank Name: 2
Tag Number: A3711
Tank Status: Removed
Tank Status Date: 01/03/2005
Tank Install Date: 00/15/1972
Tank Closure Date: 01/03/2006
Capacity Range: 10,000 to 19,999 Gallons
Tank Permit Expiration Date: 06/30/2004
Tank Upgrade Date: 07/15/1998
Tank Spill Prevention: Spill Bucket/Spill Box
Tank Overfill Prevention: Automatic Shutoff (fill pipe)
Tank Material: Steel
Tank Construction: Single Wall Tank
Tank Tightness Test: Not Performed
Tank Corrosion Protection: Impressed Current
Tank Manifold: Not reported
Tank Release Detection: Manual Inventory Control (daily)
Tank SFC Type: Not reported
Pipe Material: Fiberglass
Pipe Construction: Single Wall Pipe
Pipe Primary Release Detection: Automatic Line Leak Detector (ALLD)
Pipe Second Release Detection: Not reported
Pipe Corrosion Protection: Corrosion Resistant
Pipe Pumping System: Pressurized System
Responsible Unit: NORTHWEST
Dispencer/Pump SFC Type: Not reported

**CECIL LEUNG (Continued)** **U001127810**

| | |
|---|---|
| Tank Name: | 2 |
| Tag Number: | A3711 |
| Tank Status: | Removed |
| Tank Status Date: | 01/03/2005 |
| Tank Install Date: | 00/15/1972 |
| Tank Closure Date: | 01/03/2006 |
| Capacity Range: | 10,000 to 19,999 Gallons |
| Tank Permit Expiration Date: | 06/30/2004 |
| Tank Upgrade Date: | 07/15/1998 |
| Tank Spill Prevention: | Spill Bucket/Spill Box |
| Tank Overfill Prevention: | Automatic Shutoff (fill pipe) |
| Tank Material: | Steel |
| Tank Construction: | Single Wall Tank |
| Tank Tightness Test: | Not Performed |
| Tank Corrosion Protection: | Impressed Current |
| Tank Manifold: | Not reported |
| Tank Release Detection: | Manual Inventory Control (daily) |
| Tank SFC Type: | Not reported |
| Pipe Material: | Fiberglass |
| Pipe Construction: | Single Wall Pipe |
| Pipe Primary Release Detection: | Automatic Line Leak Detector (ALLD) |
| Pipe Second Release Detection: | Not reported |
| Pipe Corrosion Protection: | Corrosion Resistant |
| Pipe Pumping System: | Pressurized System |
| Responsible Unit: | NORTHWEST |
| Dispencer/Pump SFC Type: | Not reported |

| | |
|---|---|
| Tank Name: | 3 |
| Tag Number: | A3711 |
| Tank Status: | Removed |
| Tank Status Date: | 02/01/2005 |
| Tank Install Date: | 00/15/1972 |
| Tank Closure Date: | 02/01/2006 |
| Capacity Range: | 10,000 to 19,999 Gallons |
| Tank Permit Expiration Date: | 06/30/2004 |
| Tank Upgrade Date: | 07/15/1998 |
| Tank Spill Prevention: | Spill Bucket/Spill Box |
| Tank Overfill Prevention: | Automatic Shutoff (fill pipe) |
| Tank Material: | Steel |
| Tank Construction: | Single Wall Tank |
| Tank Tightness Test: | Not Performed |
| Tank Corrosion Protection: | Sacrificial Anode |
| Tank Manifold: | Not reported |
| Tank Release Detection: | Manual Inventory Control (daily) |
| Tank SFC Type: | Not reported |
| Pipe Material: | Fiberglass |
| Pipe Construction: | Single Wall Pipe |
| Pipe Primary Release Detection: | Automatic Line Leak Detector (ALLD) |
| Pipe Second Release Detection: | Not reported |
| Pipe Corrosion Protection: | Corrosion Resistant |
| Pipe Pumping System: | Pressurized System |
| Responsible Unit: | NORTHWEST |
| Dispencer/Pump SFC Type: | Not reported |

| | |
|---|---|
| Tank Name: | 3 |

**CECIL LEUNG (Continued)** **U001127810**

| | |
|---|---|
| Tag Number: | A3711 |
| Tank Status: | Removed |
| Tank Status Date: | 02/01/2005 |
| Tank Install Date: | 00/15/1972 |
| Tank Closure Date: | 02/01/2006 |
| Capacity Range: | 10,000 to 19,999 Gallons |
| Tank Permit Expiration Date: | 06/30/2004 |
| Tank Upgrade Date: | 07/15/1998 |
| Tank Spill Prevention: | Spill Bucket/Spill Box |
| Tank Overfill Prevention: | Automatic Shutoff (fill pipe) |
| Tank Material: | Steel |
| Tank Construction: | Single Wall Tank |
| Tank Tightness Test: | Not Performed |
| Tank Corrosion Protection: | Sacrificial Anode |
| Tank Manifold: | Not reported |
| Tank Release Detection: | Manual Inventory Control (daily) |
| Tank SFC Type: | Not reported |
| Pipe Material: | Fiberglass |
| Pipe Construction: | Single Wall Pipe |
| Pipe Primary Release Detection: | Automatic Line Leak Detector (ALLD) |
| Pipe Second Release Detection: | Not reported |
| Pipe Corrosion Protection: | Corrosion Resistant |
| Pipe Pumping System: | Pressurized System |
| Responsible Unit: | NORTHWEST |
| Dispencer/Pump SFC Type: | Not reported |

| | |
|---|---|
| Tank Name: | 4 |
| Tag Number: | A3711 |
| Tank Status: | Removed |
| Tank Status Date: | 08/06/1996 |
| Tank Install Date: | 00/15/1970 |
| Tank Closure Date: | 02/06/2006 |
| Capacity Range: | 2,001 to 4,999 Gallons |
| Tank Permit Expiration Date: | 06/30/1999 |
| Tank Upgrade Date: | Not reported |
| Tank Spill Prevention: | None |
| Tank Overfill Prevention: | None |
| Tank Material: | Not reported |
| Tank Construction: | Single Wall Tank |
| Tank Tightness Test: | Not Performed |
| Tank Corrosion Protection: | Sacrificial Anode |
| Tank Manifold: | Not reported |
| Tank Release Detection: | Manual Inventory Control (daily) |
| Tank SFC Type: | Not reported |
| Pipe Material: | Not reported |
| Pipe Construction: | Single Wall Pipe |
| Pipe Primary Release Detection: | Safe Suction (No Leak Detection) |
| Pipe Second Release Detection: | Not reported |
| Pipe Corrosion Protection: | None |
| Pipe Pumping System: | Not reported |
| Responsible Unit: | NORTHWEST |
| Dispencer/Pump SFC Type: | Not reported |

| | |
|---|---|
| Tank Name: | 4 |
| Tag Number: | A3711 |

**CECIL LEUNG (Continued)** **U001127810**

| | |
|---|---|
| Tank Status: | Removed |
| Tank Status Date: | 08/06/1996 |
| Tank Install Date: | 00/15/1970 |
| Tank Closure Date: | 02/06/2006 |
| Capacity Range: | 2,001 to 4,999 Gallons |
| Tank Permit Expiration Date: | 06/30/1999 |
| Tank Upgrade Date: | Not reported |
| Tank Spill Prevention: | None |
| Tank Overfill Prevention: | None |
| Tank Material: | Not reported |
| Tank Construction: | Single Wall Tank |
| Tank Tightness Test: | Not Performed |
| Tank Corrosion Protection: | Sacrificial Anode |
| Tank Manifold: | Not reported |
| Tank Release Detection: | Manual Inventory Control (daily) |
| Tank SFC Type: | Not reported |
| Pipe Material: | Not reported |
| Pipe Construction: | Single Wall Pipe |
| Pipe Primary Release Detection: | Safe Suction (No Leak Detection) |
| Pipe Second Release Detection: | Not reported |
| Pipe Corrosion Protection: | None |
| Pipe Pumping System: | Not reported |
| Responsible Unit: | NORTHWEST |
| Dispencer/Pump SFC Type: | Not reported |

| | |
|---|---|
| Tank Name: | 5 |
| Tag Number: | A3711 |
| Tank Status: | Removed |
| Tank Status Date: | 08/06/1996 |
| Tank Install Date: | 00/15/1970 |
| Tank Closure Date: | 03/06/2006 |
| Capacity Range: | 2,001 to 4,999 Gallons |
| Tank Permit Expiration Date: | 06/30/1999 |
| Tank Upgrade Date: | Not reported |
| Tank Spill Prevention: | None |
| Tank Overfill Prevention: | None |
| Tank Material: | Not reported |
| Tank Construction: | Single Wall Tank |
| Tank Tightness Test: | Not Performed |
| Tank Corrosion Protection: | Sacrificial Anode |
| Tank Manifold: | Not reported |
| Tank Release Detection: | Weekly Manual Gauging |
| Tank SFC Type: | Not reported |
| Pipe Material: | Not reported |
| Pipe Construction: | Single Wall Pipe |
| Pipe Primary Release Detection: | Safe Suction (No Leak Detection) |
| Pipe Second Release Detection: | Not reported |
| Pipe Corrosion Protection: | None |
| Pipe Pumping System: | Not reported |
| Responsible Unit: | NORTHWEST |
| Dispencer/Pump SFC Type: | Not reported |

| | |
|---|---|
| Tank Name: | 5 |
| Tag Number: | A3711 |
| Tank Status: | Removed |

**CECIL LEUNG (Continued)** **U001127810**

| | |
|---|---|
| Tank Status Date: | 08/06/1996 |
| Tank Install Date: | 00/15/1970 |
| Tank Closure Date: | 03/06/2006 |
| Capacity Range: | 2,001 to 4,999 Gallons |
| Tank Permit Expiration Date: | 06/30/1999 |
| Tank Upgrade Date: | Not reported |
| Tank Spill Prevention: | None |
| Tank Overfill Prevention: | None |
| Tank Material: | Not reported |
| Tank Construction: | Single Wall Tank |
| Tank Tightness Test: | Not Performed |
| Tank Corrosion Protection: | Sacrificial Anode |
| Tank Manifold: | Not reported |
| Tank Release Detection: | Weekly Manual Gauging |
| Tank SFC Type: | Not reported |
| Pipe Material: | Not reported |
| Pipe Construction: | Single Wall Pipe |
| Pipe Primary Release Detection: | Safe Suction (No Leak Detection) |
| Pipe Second Release Detection: | Not reported |
| Pipe Corrosion Protection: | None |
| Pipe Pumping System: | Not reported |
| Responsible Unit: | NORTHWEST |
| Dispencer/Pump SFC Type: | Not reported |

| | |
|---|---|
| Tank Name: | 6 |
| Tag Number: | A3711 |
| Tank Status: | Removed |
| Tank Status Date: | 08/06/1996 |
| Tank Install Date: | 00/31/1964 |
| Tank Closure Date: | 03/06/2006 |
| Capacity Range: | 111 TO 1,100 Gallons |
| Tank Permit Expiration Date: | Not reported |
| Tank Upgrade Date: | Not reported |
| Tank Spill Prevention: | Not reported |
| Tank Overfill Prevention: | Not reported |
| Tank Material: | Steel |
| Tank Construction: | Not reported |
| Tank Tightness Test: | Not reported |
| Tank Corrosion Protection: | Not reported |
| Tank Manifold: | Not reported |
| Tank Release Detection: | Not reported |
| Tank SFC Type: | Not reported |
| Pipe Material: | Not reported |
| Pipe Construction: | Above Ground Piping |
| Pipe Primary Release Detection: | Not reported |
| Pipe Second Release Detection: | Not reported |
| Pipe Corrosion Protection: | Not reported |
| Pipe Pumping System: | Not reported |
| Responsible Unit: | NORTHWEST |
| Dispencer/Pump SFC Type: | Not reported |

| | |
|---|---|
| Tank Name: | 6 |
| Tag Number: | A3711 |
| Tank Status: | Removed |
| Tank Status Date: | 08/06/1996 |

**CECIL LEUNG (Continued)** **U001127810**

| | |
|---|---|
| Tank Install Date: | 00/31/1964 |
| Tank Closure Date: | 03/06/2006 |
| Capacity Range: | 111 TO 1,100 Gallons |
| Tank Permit Expiration Date: | Not reported |
| Tank Upgrade Date: | Not reported |
| Tank Spill Prevention: | Not reported |
| Tank Overfill Prevention: | Not reported |
| Tank Material: | Steel |
| Tank Construction: | Not reported |
| Tank Tightness Test: | Not reported |
| Tank Corrosion Protection: | Not reported |
| Tank Manifold: | Not reported |
| Tank Release Detection: | Not reported |
| Tank SFC Type: | Not reported |
| Pipe Material: | Not reported |
| Pipe Construction: | Above Ground Piping |
| Pipe Primary Release Detection: | Not reported |
| Pipe Second Release Detection: | Not reported |
| Pipe Corrosion Protection: | Not reported |
| Pipe Pumping System: | Not reported |
| Responsible Unit: | NORTHWEST |
| Dispencer/Pump SFC Type: | Not reported |

| | |
|---|---|
| Tank Name: | 7 |
| Tag Number: | A3711 |
| Tank Status: | Exempt |
| Tank Status Date: | 08/06/1996 |
| Tank Install Date: | 00/31/1964 |
| Tank Closure Date: | Not reported |
| Capacity Range: | 111 TO 1,100 Gallons |
| Tank Permit Expiration Date: | Not reported |
| Tank Upgrade Date: | Not reported |
| Tank Spill Prevention: | Not reported |
| Tank Overfill Prevention: | Not reported |
| Tank Material: | Steel |
| Tank Construction: | Not reported |
| Tank Tightness Test: | Not reported |
| Tank Corrosion Protection: | Not reported |
| Tank Manifold: | Not reported |
| Tank Release Detection: | Not reported |
| Tank SFC Type: | Not reported |
| Pipe Material: | Not reported |
| Pipe Construction: | Above Ground Piping |
| Pipe Primary Release Detection: | Not reported |
| Pipe Second Release Detection: | Not reported |
| Pipe Corrosion Protection: | Not reported |
| Pipe Pumping System: | Not reported |
| Responsible Unit: | NORTHWEST |
| Dispencer/Pump SFC Type: | Not reported |

| | |
|---|---|
| Tank Name: | 7 |
| Tag Number: | A3711 |
| Tank Status: | Exempt |
| Tank Status Date: | 08/06/1996 |
| Tank Install Date: | 00/31/1964 |

**CECIL LEUNG (Continued)** **U001127810**

| | |
|---|---|
| Tank Closure Date: | Not reported |
| Capacity Range: | 111 TO 1,100 Gallons |
| Tank Permit Expiration Date: | Not reported |
| Tank Upgrade Date: | Not reported |
| Tank Spill Prevention: | Not reported |
| Tank Overfill Prevention: | Not reported |
| Tank Material: | Steel |
| Tank Construction: | Not reported |
| Tank Tightness Test: | Not reported |
| Tank Corrosion Protection: | Not reported |
| Tank Manifold: | Not reported |
| Tank Release Detection: | Not reported |
| Tank SFC Type: | Not reported |
| Pipe Material: | Not reported |
| Pipe Construction: | Above Ground Piping |
| Pipe Primary Release Detection: | Not reported |
| Pipe Second Release Detection: | Not reported |
| Pipe Corrosion Protection: | Not reported |
| Pipe Pumping System: | Not reported |
| Responsible Unit: | NORTHWEST |
| Dispencer/Pump SFC Type: | Not reported |

| | |
|---|---|
| Tank Name: | 8 |
| Tag Number: | A3711 |
| Tank Status: | Exempt |
| Tank Status Date: | 08/06/1996 |
| Tank Install Date: | 00/31/1964 |
| Tank Closure Date: | Not reported |
| Capacity Range: | 111 TO 1,100 Gallons |
| Tank Permit Expiration Date: | Not reported |
| Tank Upgrade Date: | Not reported |
| Tank Spill Prevention: | Not reported |
| Tank Overfill Prevention: | Not reported |
| Tank Material: | Steel |
| Tank Construction: | Not reported |
| Tank Tightness Test: | Not reported |
| Tank Corrosion Protection: | Not reported |
| Tank Manifold: | Not reported |
| Tank Release Detection: | Not reported |
| Tank SFC Type: | Not reported |
| Pipe Material: | Not reported |
| Pipe Construction: | Above Ground Piping |
| Pipe Primary Release Detection: | Not reported |
| Pipe Second Release Detection: | Not reported |
| Pipe Corrosion Protection: | Not reported |
| Pipe Pumping System: | Not reported |
| Responsible Unit: | NORTHWEST |
| Dispencer/Pump SFC Type: | Not reported |

| | |
|---|---|
| Tank Name: | 8 |
| Tag Number: | A3711 |
| Tank Status: | Exempt |
| Tank Status Date: | 08/06/1996 |
| Tank Install Date: | 00/31/1964 |
| Tank Closure Date: | Not reported |

**CECIL LEUNG (Continued)** **U001127810**

| | |
|---|---|
| Capacity Range: | 111 TO 1,100 Gallons |
| Tank Permit Expiration Date: | Not reported |
| Tank Upgrade Date: | Not reported |
| Tank Spill Prevention: | Not reported |
| Tank Overfill Prevention: | Not reported |
| Tank Material: | Steel |
| Tank Construction: | Not reported |
| Tank Tightness Test: | Not reported |
| Tank Corrosion Protection: | Not reported |
| Tank Manifold: | Not reported |
| Tank Release Detection: | Not reported |
| Tank SFC Type: | Not reported |
| Pipe Material: | Not reported |
| Pipe Construction: | Above Ground Piping |
| Pipe Primary Release Detection: | Not reported |
| Pipe Second Release Detection: | Not reported |
| Pipe Corrosion Protection: | Not reported |
| Pipe Pumping System: | Not reported |
| Responsible Unit: | NORTHWEST |
| Dispencer/Pump SFC Type: | Not reported |

VCP:

| | |
|---|---|
| edr_fstat: | WA |
| edr_fzip: | 98144-6013 |
| edr_fcnty: | KING |
| edr_zip: | Not reported |
| Facility ID: | 94918654 |
| VCP Status: | Not reported |
| VCP: | Yes |
| Ecology Status: | Not reported |
| NFA Type: | Not reported |
| Date NFA: | Not reported |
| Rank: | N |
| Cleanup Siteid: | 11175 |

| | |
|---|---|
| edr_fstat: | WA |
| edr_fzip: | 98144-6013 |
| edr_fcnty: | KING |
| edr_zip: | Not reported |
| Facility ID: | 94918654 |
| VCP Status: | Not reported |
| VCP: | Yes |
| Ecology Status: | Not reported |
| NFA Type: | Not reported |
| Date NFA: | Not reported |
| Rank: | N |
| Cleanup Siteid: | 11175 |

**S80** **IMPERIAL RICHFIELD** **ICR** **S104485167**
**NNW** **3005 RAINIER AVE. S.** **N/A**
**1/4-1/2** **SEATTLE, WA 98144**
**0.404 mi.**
**2135 ft.** **Site 2 of 2 in cluster S**

**Relative:**
**Higher**

**Actual:**
**53 ft.**

ICR:

| | |
|---|---|
| Date Ecology Received Report: | 08/21/98 |
| Contaminants Found at Site: | Petroleum products |
| Media Contaminated: | Soil |
| Waste Management: | Tank |
| Region: | North Western |
| Type of Report Ecology Received: | Interim cleanup report |
| Site Register Issue: | 98-07 |
| County Code: | 17 |
| Contact: | Not reported |
| Report Title: | Not reported |

| | |
|---|---|
| Date Ecology Received Report: | 07/30/98 |
| Contaminants Found at Site: | Petroleum products |
| Media Contaminated: | Soil |
| Waste Management: | Tank |
| Region: | North Western |
| Type of Report Ecology Received: | Interim cleanup report |
| Site Register Issue: | 98-07 |
| County Code: | 17 |
| Contact: | Not reported |
| Report Title: | Not reported |

---

**81** **ALLIED DOMECQ** **CSCSL** **U003795446**
**NNW** **2921 MARTIN LUTHER KING JR WY S** **ALLSITES** **N/A**
**1/4-1/2** **SEATTLE, WA 98144** **LUST**
**0.407 mi.** **UST**
**2151 ft.** **VCP**

**Relative:**
**Higher**

**Actual:**
**59 ft.**

CSCSL:

| | |
|---|---|
| Facility ID: | 56326712 |
| Region: | Northwest |
| Lat/Long: | 47.57557 / -122.297836 |
| Brownfield Status: | Not reported |
| Rank Status: | N |
| Clean Up Siteid: | 6299 |
| Site Status: | Cleanup Started |
| PSI?: | Not reported |
| Contaminant Name: | Metals - Other |
| Ground Water: | Confirmed Above Cleanup Level |
| Surface Water: | Not reported |
| Soil: | Not reported |
| Sediment: | Not reported |
| Air: | Not reported |
| Bedrock: | Not reported |
| Responsible Unit: | Northwest |

| | |
|---|---|
| Facility ID: | 56326712 |
| Region: | Northwest |
| Lat/Long: | 47.57557 / -122.297836 |
| Brownfield Status: | Not reported |
| Rank Status: | N |
| Clean Up Siteid: | 6299 |
| Site Status: | Cleanup Started |

**ALLIED DOMECQ (Continued)** **U003795446**

| | |
|---|---|
| PSI?: | Not reported |
| Contaminant Name: | Non-Halogenated Solvents |
| Ground Water: | Remediated |
| Surface Water: | Not reported |
| Soil: | Confirmed Above Cleanup Level |
| Sediment: | Not reported |
| Air: | Not reported |
| Bedrock: | Not reported |
| Responsible Unit: | Northwest |

| | |
|---|---|
| Facility ID: | 56326712 |
| Region: | Northwest |
| Lat/Long: | 47.57557 / -122.297836 |
| Brownfield Status: | Not reported |
| Rank Status: | N |
| Clean Up Siteid: | 6299 |
| Site Status: | Cleanup Started |
| PSI?: | Not reported |
| Contaminant Name: | Petroleum-Diesel |
| Ground Water: | Confirmed Above Cleanup Level |
| Surface Water: | Not reported |
| Soil: | Confirmed Above Cleanup Level |
| Sediment: | Not reported |
| Air: | Not reported |
| Bedrock: | Not reported |
| Responsible Unit: | Northwest |

| | |
|---|---|
| Facility ID: | 56326712 |
| Region: | Northwest |
| Lat/Long: | 47.57557 / -122.297836 |
| Brownfield Status: | Not reported |
| Rank Status: | N |
| Clean Up Siteid: | 6299 |
| Site Status: | Cleanup Started |
| PSI?: | Not reported |
| Contaminant Name: | Petroleum-Gasoline |
| Ground Water: | Confirmed Above Cleanup Level |
| Surface Water: | Not reported |
| Soil: | Confirmed Above Cleanup Level |
| Sediment: | Not reported |
| Air: | Not reported |
| Bedrock: | Not reported |
| Responsible Unit: | Northwest |

| | |
|---|---|
| Facility ID: | 56326712 |
| Region: | Northwest |
| Lat/Long: | 47.57557 / -122.297836 |
| Brownfield Status: | Not reported |
| Rank Status: | N |
| Clean Up Siteid: | 6299 |
| Site Status: | Cleanup Started |
| PSI?: | Not reported |
| Contaminant Name: | Petroleum-Other |
| Ground Water: | Confirmed Above Cleanup Level |
| Surface Water: | Not reported |
| Soil: | Confirmed Above Cleanup Level |
| Sediment: | Not reported |

**ALLIED DOMECQ (Continued)** **U003795446**

Air: Not reported
Bedrock: Not reported
Responsible Unit: Northwest

ALLSITES:
Facility Id: 56326712
Latitude: 47.57557
Longitude: -122.29783
Ecology Interest Type Code: LUST
Facility ID: 56326712
Facility Company: ALLIED DOMECQ
Interaction: A
Interaction 1: LUST
Interaction 2: LUST Facility
Ecology Program: TOXICS
Program Data: ISIS
Facility Alt.: Not reported
Program ID: 443678
Date Interaction: 1998-03-24 00:00:00
Date Interaction 3: Not reported

Facility ID: 56326712
Facility Company: ALLIED DOMECQ
Interaction: I
Interaction 1: VOLCLNST
Interaction 2: Voluntary Cleanup Sites
Ecology Program: TOXICS
Program Data: ISIS
Facility Alt.: ALLIED DOMECQ
Program ID: NW1137
Date Interaction: 2003-07-30 00:00:00
Date Interaction 3: 2007-07-26 00:00:00

Facility ID: 56326712
Facility Company: ALLIED DOMECQ
Interaction: I
Interaction 1: SCS
Interaction 2: State Cleanup Site
Ecology Program: TOXICS
Program Data: ISIS
Facility Alt.: Shell 2921 MLK, Seattle
Program ID: Not reported
Date Interaction: 2007-07-26 00:00:00
Date Interaction 3: 2008-12-31 00:00:00

Facility ID: 56326712
Facility Company: ALLIED DOMECQ
Interaction: A
Interaction 1: VOLCLNST
Interaction 2: Voluntary Cleanup Sites
Ecology Program: TOXICS
Program Data: ISIS
Facility Alt.: Shell 2921 MLK, Seattle
Program ID: NW2035
Date Interaction: 2008-12-22 00:00:00
Date Interaction 3: Not reported

**ALLIED DOMECQ (Continued)** **U003795446**

Facility ID: 56326712
Facility Company: ALLIED DOMECQ
Interaction: A
Interaction 1: UST
Interaction 2: Underground Storage Tank
Ecology Program: TOXICS
Program Data: UST
Facility Alt.: Not reported
Program ID: 443678
Date Interaction: 1998-04-15 00:00:00
Date Interaction 3: Not reported

Facility Id: 56326712
Latitude: 47.57557
Longitude: -122.29783
Ecology Interest Type Code: SCS
Facility ID: 56326712
Facility Company: ALLIED DOMECQ
Interaction: A
Interaction 1: LUST
Interaction 2: LUST Facility
Ecology Program: TOXICS
Program Data: ISIS
Facility Alt.: Not reported
Program ID: 443678
Date Interaction: 1998-03-24 00:00:00
Date Interaction 3: Not reported

Facility ID: 56326712
Facility Company: ALLIED DOMECQ
Interaction: I
Interaction 1: VOLCLNST
Interaction 2: Voluntary Cleanup Sites
Ecology Program: TOXICS
Program Data: ISIS
Facility Alt.: ALLIED DOMECQ
Program ID: NW1137
Date Interaction: 2003-07-30 00:00:00
Date Interaction 3: 2007-07-26 00:00:00

Facility ID: 56326712
Facility Company: ALLIED DOMECQ
Interaction: I
Interaction 1: SCS
Interaction 2: State Cleanup Site
Ecology Program: TOXICS
Program Data: ISIS
Facility Alt.: Shell 2921 MLK, Seattle
Program ID: Not reported
Date Interaction: 2007-07-26 00:00:00
Date Interaction 3: 2008-12-31 00:00:00

Facility ID: 56326712
Facility Company: ALLIED DOMECQ
Interaction: A
Interaction 1: VOLCLNST

**ALLIED DOMECQ (Continued)** **U003795446**

Interaction 2: Voluntary Cleanup Sites
Ecology Program: TOXICS
Program Data: ISIS
Facility Alt.: Shell 2921 MLK, Seattle
Program ID: NW2035
Date Interaction: 2008-12-22 00:00:00
Date Interaction 3: Not reported

Facility ID: 56326712
Facility Company: ALLIED DOMECQ
Interaction: A
Interaction 1: UST
Interaction 2: Underground Storage Tank
Ecology Program: TOXICS
Program Data: UST
Facility Alt.: Not reported
Program ID: 443678
Date Interaction: 1998-04-15 00:00:00
Date Interaction 3: Not reported

Facility Id: 56326712
Latitude: 47.57557
Longitude: -122.29783
Ecology Interest Type Code: UST
Facility ID: 56326712
Facility Company: ALLIED DOMECQ
Interaction: A
Interaction 1: LUST
Interaction 2: LUST Facility
Ecology Program: TOXICS
Program Data: ISIS
Facility Alt.: Not reported
Program ID: 443678
Date Interaction: 1998-03-24 00:00:00
Date Interaction 3: Not reported

Facility ID: 56326712
Facility Company: ALLIED DOMECQ
Interaction: I
Interaction 1: VOLCLNST
Interaction 2: Voluntary Cleanup Sites
Ecology Program: TOXICS
Program Data: ISIS
Facility Alt.: ALLIED DOMECQ
Program ID: NW1137
Date Interaction: 2003-07-30 00:00:00
Date Interaction 3: 2007-07-26 00:00:00

Facility ID: 56326712
Facility Company: ALLIED DOMECQ
Interaction: I
Interaction 1: SCS
Interaction 2: State Cleanup Site
Ecology Program: TOXICS
Program Data: ISIS
Facility Alt.: Shell 2921 MLK, Seattle

**ALLIED DOMECQ (Continued)** **U003795446**

Program ID: Not reported
Date Interaction: 2007-07-26 00:00:00
Date Interaction 3: 2008-12-31 00:00:00

Facility ID: 56326712
Facility Company: ALLIED DOMECQ
Interaction: A
Interaction 1: VOLCLNST
Interaction 2: Voluntary Cleanup Sites
Ecology Program: TOXICS
Program Data: ISIS
Facility Alt.: Shell 2921 MLK, Seattle
Program ID: NW2035
Date Interaction: 2008-12-22 00:00:00
Date Interaction 3: Not reported

Facility ID: 56326712
Facility Company: ALLIED DOMECQ
Interaction: A
Interaction 1: UST
Interaction 2: Underground Storage Tank
Ecology Program: TOXICS
Program Data: UST
Facility Alt.: Not reported
Program ID: 443678
Date Interaction: 1998-04-15 00:00:00
Date Interaction 3: Not reported

Facility Id: 56326712
Latitude: 47.57557
Longitude: -122.29783
Ecology Interest Type Code: VOLCLNST
Facility ID: 56326712
Facility Company: ALLIED DOMECQ
Interaction: A
Interaction 1: LUST
Interaction 2: LUST Facility
Ecology Program: TOXICS
Program Data: ISIS
Facility Alt.: Not reported
Program ID: 443678
Date Interaction: 1998-03-24 00:00:00
Date Interaction 3: Not reported

Facility ID: 56326712
Facility Company: ALLIED DOMECQ
Interaction: I
Interaction 1: VOLCLNST
Interaction 2: Voluntary Cleanup Sites
Ecology Program: TOXICS
Program Data: ISIS
Facility Alt.: ALLIED DOMECQ
Program ID: NW1137
Date Interaction: 2003-07-30 00:00:00
Date Interaction 3: 2007-07-26 00:00:00

**ALLIED DOMECQ (Continued)** **U003795446**

| | |
|---|---|
| Facility ID: | 56326712 |
| Facility Company: | ALLIED DOMECQ |
| Interaction: | I |
| Interaction 1: | SCS |
| Interaction 2: | State Cleanup Site |
| Ecology Program: | TOXICS |
| Program Data: | ISIS |
| Facility Alt.: | Shell 2921 MLK, Seattle |
| Program ID: | Not reported |
| Date Interaction: | 2007-07-26 00:00:00 |
| Date Interaction 3: | 2008-12-31 00:00:00 |

| | |
|---|---|
| Facility ID: | 56326712 |
| Facility Company: | ALLIED DOMECQ |
| Interaction: | A |
| Interaction 1: | VOLCLNST |
| Interaction 2: | Voluntary Cleanup Sites |
| Ecology Program: | TOXICS |
| Program Data: | ISIS |
| Facility Alt.: | Shell 2921 MLK, Seattle |
| Program ID: | NW2035 |
| Date Interaction: | 2008-12-22 00:00:00 |
| Date Interaction 3: | Not reported |

| | |
|---|---|
| Facility ID: | 56326712 |
| Facility Company: | ALLIED DOMECQ |
| Interaction: | A |
| Interaction 1: | UST |
| Interaction 2: | Underground Storage Tank |
| Ecology Program: | TOXICS |
| Program Data: | UST |
| Facility Alt.: | Not reported |
| Program ID: | 443678 |
| Date Interaction: | 1998-04-15 00:00:00 |
| Date Interaction 3: | Not reported |

LUST:

| | |
|---|---|
| Facility ID: | 56326712 |
| Facility Status: | Monitoring |
| Cleanup Site ID: | 6299 |
| Cleanup Unit Type: | Upland |
| Process Type: | Voluntary Cleanup Program |
| Alternate Name: | SHELL 119519 / DUNKIN DONUTS #6145 / ALLIED DOMECQ |
| Release Status Date: | 11/07/2007 |
| Site Response Unit Code: | Northwest |
| Lat/Long: | 47.57557 / -122.29783 |

UST:

| | |
|---|---|
| Facility ID: | 56326712 |
| Site Id: | 443678 |
| UBI: | Not reported |
| Phone Number: | Not reported |
| Decimal Latitude: | 47.57557 |
| Decimal Longitude: | -122.297836 |

**ALLIED DOMECQ (Continued)** **U003795446**

| | |
|---|---|
| Tank Name: | 1 |
| Tag Number: | Not reported |
| Tank Status: | Unknown |
| Tank Status Date: | 05/07/2003 |
| Tank Install Date: | 00/01/1927 |
| Tank Closure Date: | Not reported |
| Capacity Range: | 111 TO 1,100 Gallons |
| Tank Permit Expiration Date: | Not reported |
| Tank Upgrade Date: | Not reported |
| Tank Spill Prevention: | Not reported |
| Tank Overfill Prevention: | Not reported |
| Tank Material: | Not reported |
| Tank Construction: | Not reported |
| Tank Tightness Test: | Not reported |
| Tank Corrosion Protection: | Not reported |
| Tank Manifold: | Not reported |
| Tank Release Detection: | Not reported |
| Tank SFC Type: | Not reported |
| Pipe Material: | Not reported |
| Pipe Construction: | Not reported |
| Pipe Primary Release Detection: | Not reported |
| Pipe Second Release Detection: | Not reported |
| Pipe Corrosion Protection: | Not reported |
| Pipe Pumping System: | Not reported |
| Responsible Unit: | NORTHWEST |
| Dispencer/Pump SFC Type: | Not reported |

| | |
|---|---|
| Tank Name: | 1 |
| Tag Number: | Not reported |
| Tank Status: | Unknown |
| Tank Status Date: | 05/07/2003 |
| Tank Install Date: | 00/01/1927 |
| Tank Closure Date: | Not reported |
| Capacity Range: | 111 TO 1,100 Gallons |
| Tank Permit Expiration Date: | Not reported |
| Tank Upgrade Date: | Not reported |
| Tank Spill Prevention: | Not reported |
| Tank Overfill Prevention: | Not reported |
| Tank Material: | Not reported |
| Tank Construction: | Not reported |
| Tank Tightness Test: | Not reported |
| Tank Corrosion Protection: | Not reported |
| Tank Manifold: | Not reported |
| Tank Release Detection: | Not reported |
| Tank SFC Type: | Not reported |
| Pipe Material: | Not reported |
| Pipe Construction: | Not reported |
| Pipe Primary Release Detection: | Not reported |
| Pipe Second Release Detection: | Not reported |
| Pipe Corrosion Protection: | Not reported |
| Pipe Pumping System: | Not reported |
| Responsible Unit: | NORTHWEST |
| Dispencer/Pump SFC Type: | Not reported |

| | |
|---|---|
| Tank Name: | 2 |

**ALLIED DOMECQ (Continued)** **U003795446**

| | |
|---|---|
| Tag Number: | Not reported |
| Tank Status: | Unknown |
| Tank Status Date: | 05/07/2003 |
| Tank Install Date: | 00/01/1927 |
| Tank Closure Date: | Not reported |
| Capacity Range: | 111 TO 1,100 Gallons |
| Tank Permit Expiration Date: | Not reported |
| Tank Upgrade Date: | Not reported |
| Tank Spill Prevention: | Not reported |
| Tank Overfill Prevention: | Not reported |
| Tank Material: | Not reported |
| Tank Construction: | Not reported |
| Tank Tightness Test: | Not reported |
| Tank Corrosion Protection: | Not reported |
| Tank Manifold: | Not reported |
| Tank Release Detection: | Not reported |
| Tank SFC Type: | Not reported |
| Pipe Material: | Not reported |
| Pipe Construction: | Not reported |
| Pipe Primary Release Detection: | Not reported |
| Pipe Second Release Detection: | Not reported |
| Pipe Corrosion Protection: | Not reported |
| Pipe Pumping System: | Not reported |
| Responsible Unit: | NORTHWEST |
| Dispencer/Pump SFC Type: | Not reported |

| | |
|---|---|
| Tank Name: | 2 |
| Tag Number: | Not reported |
| Tank Status: | Unknown |
| Tank Status Date: | 05/07/2003 |
| Tank Install Date: | 00/01/1927 |
| Tank Closure Date: | Not reported |
| Capacity Range: | 111 TO 1,100 Gallons |
| Tank Permit Expiration Date: | Not reported |
| Tank Upgrade Date: | Not reported |
| Tank Spill Prevention: | Not reported |
| Tank Overfill Prevention: | Not reported |
| Tank Material: | Not reported |
| Tank Construction: | Not reported |
| Tank Tightness Test: | Not reported |
| Tank Corrosion Protection: | Not reported |
| Tank Manifold: | Not reported |
| Tank Release Detection: | Not reported |
| Tank SFC Type: | Not reported |
| Pipe Material: | Not reported |
| Pipe Construction: | Not reported |
| Pipe Primary Release Detection: | Not reported |
| Pipe Second Release Detection: | Not reported |
| Pipe Corrosion Protection: | Not reported |
| Pipe Pumping System: | Not reported |
| Responsible Unit: | NORTHWEST |
| Dispencer/Pump SFC Type: | Not reported |

| | |
|---|---|
| Tank Name: | 3 |
| Tag Number: | Not reported |

**ALLIED DOMECQ (Continued)** **U003795446**

| | |
|---|---|
| Tank Status: | Unknown |
| Tank Status Date: | 05/07/2003 |
| Tank Install Date: | 00/01/1927 |
| Tank Closure Date: | Not reported |
| Capacity Range: | 111 TO 1,100 Gallons |
| Tank Permit Expiration Date: | Not reported |
| Tank Upgrade Date: | Not reported |
| Tank Spill Prevention: | Not reported |
| Tank Overfill Prevention: | Not reported |
| Tank Material: | Not reported |
| Tank Construction: | Not reported |
| Tank Tightness Test: | Not reported |
| Tank Corrosion Protection: | Not reported |
| Tank Manifold: | Not reported |
| Tank Release Detection: | Not reported |
| Tank SFC Type: | Not reported |
| Pipe Material: | Not reported |
| Pipe Construction: | Not reported |
| Pipe Primary Release Detection: | Not reported |
| Pipe Second Release Detection: | Not reported |
| Pipe Corrosion Protection: | Not reported |
| Pipe Pumping System: | Not reported |
| Responsible Unit: | NORTHWEST |
| Dispencer/Pump SFC Type: | Not reported |

| | |
|---|---|
| Tank Name: | 3 |
| Tag Number: | Not reported |
| Tank Status: | Unknown |
| Tank Status Date: | 05/07/2003 |
| Tank Install Date: | 00/01/1927 |
| Tank Closure Date: | Not reported |
| Capacity Range: | 111 TO 1,100 Gallons |
| Tank Permit Expiration Date: | Not reported |
| Tank Upgrade Date: | Not reported |
| Tank Spill Prevention: | Not reported |
| Tank Overfill Prevention: | Not reported |
| Tank Material: | Not reported |
| Tank Construction: | Not reported |
| Tank Tightness Test: | Not reported |
| Tank Corrosion Protection: | Not reported |
| Tank Manifold: | Not reported |
| Tank Release Detection: | Not reported |
| Tank SFC Type: | Not reported |
| Pipe Material: | Not reported |
| Pipe Construction: | Not reported |
| Pipe Primary Release Detection: | Not reported |
| Pipe Second Release Detection: | Not reported |
| Pipe Corrosion Protection: | Not reported |
| Pipe Pumping System: | Not reported |
| Responsible Unit: | NORTHWEST |
| Dispencer/Pump SFC Type: | Not reported |

| | |
|---|---|
| Tank Name: | 4 |
| Tag Number: | Not reported |
| Tank Status: | Unknown |

**ALLIED DOMECQ (Continued)** **U003795446**

| | |
|---|---|
| Tank Status Date: | 05/07/2003 |
| Tank Install Date: | 00/01/1956 |
| Tank Closure Date: | Not reported |
| Capacity Range: | 2,001 to 4,999 Gallons |
| Tank Permit Expiration Date: | Not reported |
| Tank Upgrade Date: | Not reported |
| Tank Spill Prevention: | Not reported |
| Tank Overfill Prevention: | Not reported |
| Tank Material: | Not reported |
| Tank Construction: | Not reported |
| Tank Tightness Test: | Not reported |
| Tank Corrosion Protection: | Not reported |
| Tank Manifold: | Not reported |
| Tank Release Detection: | Not reported |
| Tank SFC Type: | Not reported |
| Pipe Material: | Not reported |
| Pipe Construction: | Not reported |
| Pipe Primary Release Detection: | Not reported |
| Pipe Second Release Detection: | Not reported |
| Pipe Corrosion Protection: | Not reported |
| Pipe Pumping System: | Not reported |
| Responsible Unit: | NORTHWEST |
| Dispencer/Pump SFC Type: | Not reported |

| | |
|---|---|
| Tank Name: | 4 |
| Tag Number: | Not reported |
| Tank Status: | Unknown |
| Tank Status Date: | 05/07/2003 |
| Tank Install Date: | 00/01/1956 |
| Tank Closure Date: | Not reported |
| Capacity Range: | 2,001 to 4,999 Gallons |
| Tank Permit Expiration Date: | Not reported |
| Tank Upgrade Date: | Not reported |
| Tank Spill Prevention: | Not reported |
| Tank Overfill Prevention: | Not reported |
| Tank Material: | Not reported |
| Tank Construction: | Not reported |
| Tank Tightness Test: | Not reported |
| Tank Corrosion Protection: | Not reported |
| Tank Manifold: | Not reported |
| Tank Release Detection: | Not reported |
| Tank SFC Type: | Not reported |
| Pipe Material: | Not reported |
| Pipe Construction: | Not reported |
| Pipe Primary Release Detection: | Not reported |
| Pipe Second Release Detection: | Not reported |
| Pipe Corrosion Protection: | Not reported |
| Pipe Pumping System: | Not reported |
| Responsible Unit: | NORTHWEST |
| Dispencer/Pump SFC Type: | Not reported |

| | |
|---|---|
| Tank Name: | 5 |
| Tag Number: | Not reported |
| Tank Status: | Unknown |
| Tank Status Date: | 05/07/2003 |

**ALLIED DOMECQ (Continued)** **U003795446**

| | |
|---|---|
| Tank Install Date: | 00/01/1956 |
| Tank Closure Date: | Not reported |
| Capacity Range: | 2,001 to 4,999 Gallons |
| Tank Permit Expiration Date: | Not reported |
| Tank Upgrade Date: | Not reported |
| Tank Spill Prevention: | Not reported |
| Tank Overfill Prevention: | Not reported |
| Tank Material: | Not reported |
| Tank Construction: | Not reported |
| Tank Tightness Test: | Not reported |
| Tank Corrosion Protection: | Not reported |
| Tank Manifold: | Not reported |
| Tank Release Detection: | Not reported |
| Tank SFC Type: | Not reported |
| Pipe Material: | Not reported |
| Pipe Construction: | Not reported |
| Pipe Primary Release Detection: | Not reported |
| Pipe Second Release Detection: | Not reported |
| Pipe Corrosion Protection: | Not reported |
| Pipe Pumping System: | Not reported |
| Responsible Unit: | NORTHWEST |
| Dispencer/Pump SFC Type: | Not reported |

| | |
|---|---|
| Tank Name: | 5 |
| Tag Number: | Not reported |
| Tank Status: | Unknown |
| Tank Status Date: | 05/07/2003 |
| Tank Install Date: | 00/01/1956 |
| Tank Closure Date: | Not reported |
| Capacity Range: | 2,001 to 4,999 Gallons |
| Tank Permit Expiration Date: | Not reported |
| Tank Upgrade Date: | Not reported |
| Tank Spill Prevention: | Not reported |
| Tank Overfill Prevention: | Not reported |
| Tank Material: | Not reported |
| Tank Construction: | Not reported |
| Tank Tightness Test: | Not reported |
| Tank Corrosion Protection: | Not reported |
| Tank Manifold: | Not reported |
| Tank Release Detection: | Not reported |
| Tank SFC Type: | Not reported |
| Pipe Material: | Not reported |
| Pipe Construction: | Not reported |
| Pipe Primary Release Detection: | Not reported |
| Pipe Second Release Detection: | Not reported |
| Pipe Corrosion Protection: | Not reported |
| Pipe Pumping System: | Not reported |
| Responsible Unit: | NORTHWEST |
| Dispencer/Pump SFC Type: | Not reported |

| | |
|---|---|
| Tank Name: | 6 |
| Tag Number: | Not reported |
| Tank Status: | Unknown |
| Tank Status Date: | 05/07/2003 |
| Tank Install Date: | 00/01/1956 |

**ALLIED DOMECQ (Continued)** **U003795446**

| | |
|---|---|
| Tank Closure Date: | Not reported |
| Capacity Range: | 2,001 to 4,999 Gallons |
| Tank Permit Expiration Date: | Not reported |
| Tank Upgrade Date: | Not reported |
| Tank Spill Prevention: | Not reported |
| Tank Overfill Prevention: | Not reported |
| Tank Material: | Not reported |
| Tank Construction: | Not reported |
| Tank Tightness Test: | Not reported |
| Tank Corrosion Protection: | Not reported |
| Tank Manifold: | Not reported |
| Tank Release Detection: | Not reported |
| Tank SFC Type: | Not reported |
| Pipe Material: | Not reported |
| Pipe Construction: | Not reported |
| Pipe Primary Release Detection: | Not reported |
| Pipe Second Release Detection: | Not reported |
| Pipe Corrosion Protection: | Not reported |
| Pipe Pumping System: | Not reported |
| Responsible Unit: | NORTHWEST |
| Dispencer/Pump SFC Type: | Not reported |

| | |
|---|---|
| Tank Name: | 6 |
| Tag Number: | Not reported |
| Tank Status: | Unknown |
| Tank Status Date: | 05/07/2003 |
| Tank Install Date: | 00/01/1956 |
| Tank Closure Date: | Not reported |
| Capacity Range: | 2,001 to 4,999 Gallons |
| Tank Permit Expiration Date: | Not reported |
| Tank Upgrade Date: | Not reported |
| Tank Spill Prevention: | Not reported |
| Tank Overfill Prevention: | Not reported |
| Tank Material: | Not reported |
| Tank Construction: | Not reported |
| Tank Tightness Test: | Not reported |
| Tank Corrosion Protection: | Not reported |
| Tank Manifold: | Not reported |
| Tank Release Detection: | Not reported |
| Tank SFC Type: | Not reported |
| Pipe Material: | Not reported |
| Pipe Construction: | Not reported |
| Pipe Primary Release Detection: | Not reported |
| Pipe Second Release Detection: | Not reported |
| Pipe Corrosion Protection: | Not reported |
| Pipe Pumping System: | Not reported |
| Responsible Unit: | NORTHWEST |
| Dispencer/Pump SFC Type: | Not reported |

| | |
|---|---|
| Tank Name: | 7 |
| Tag Number: | Not reported |
| Tank Status: | Unknown |
| Tank Status Date: | 05/07/2003 |
| Tank Install Date: | 00/01/1956 |
| Tank Closure Date: | Not reported |

**ALLIED DOMECQ (Continued)** **U003795446**

| | |
|---|---|
| Capacity Range: | 111 TO 1,100 Gallons |
| Tank Permit Expiration Date: | Not reported |
| Tank Upgrade Date: | Not reported |
| Tank Spill Prevention: | Not reported |
| Tank Overfill Prevention: | Not reported |
| Tank Material: | Not reported |
| Tank Construction: | Not reported |
| Tank Tightness Test: | Not reported |
| Tank Corrosion Protection: | Not reported |
| Tank Manifold: | Not reported |
| Tank Release Detection: | Not reported |
| Tank SFC Type: | Not reported |
| Pipe Material: | Not reported |
| Pipe Construction: | Not reported |
| Pipe Primary Release Detection: | Not reported |
| Pipe Second Release Detection: | Not reported |
| Pipe Corrosion Protection: | Not reported |
| Pipe Pumping System: | Not reported |
| Responsible Unit: | NORTHWEST |
| Dispencer/Pump SFC Type: | Not reported |

| | |
|---|---|
| Tank Name: | 7 |
| Tag Number: | Not reported |
| Tank Status: | Unknown |
| Tank Status Date: | 05/07/2003 |
| Tank Install Date: | 00/01/1956 |
| Tank Closure Date: | Not reported |
| Capacity Range: | 111 TO 1,100 Gallons |
| Tank Permit Expiration Date: | Not reported |
| Tank Upgrade Date: | Not reported |
| Tank Spill Prevention: | Not reported |
| Tank Overfill Prevention: | Not reported |
| Tank Material: | Not reported |
| Tank Construction: | Not reported |
| Tank Tightness Test: | Not reported |
| Tank Corrosion Protection: | Not reported |
| Tank Manifold: | Not reported |
| Tank Release Detection: | Not reported |
| Tank SFC Type: | Not reported |
| Pipe Material: | Not reported |
| Pipe Construction: | Not reported |
| Pipe Primary Release Detection: | Not reported |
| Pipe Second Release Detection: | Not reported |
| Pipe Corrosion Protection: | Not reported |
| Pipe Pumping System: | Not reported |
| Responsible Unit: | NORTHWEST |
| Dispencer/Pump SFC Type: | Not reported |

VCP:

| | |
|---|---|
| edr_fstat: | WA |
| edr_fzip: | 98144-6005 |
| edr_fcnty: | KING |
| edr_zip: | Not reported |
| Facility ID: | 56326712 |
| VCP Status: | Not reported |
| VCP: | Yes |

**ALLIED DOMECQ (Continued)** **U003795446**

Ecology Status: Not reported
NFA Type: Not reported
Date NFA: Not reported
Rank: N
Cleanup Siteid: 6299

edr_fstat: WA
edr_fzip: 98144-6005
edr_fcnty: KING
edr_zip: Not reported
Facility ID: 56326712
VCP Status: Not reported
VCP: Yes
Ecology Status: Not reported
NFA Type: Not reported
Date NFA: Not reported
Rank: N
Cleanup Siteid: 6299

edr_fstat: WA
edr_fzip: 98144-6005
edr_fcnty: KING
edr_zip: Not reported
Facility ID: 56326712
VCP Status: Not reported
VCP: Yes
Ecology Status: Not reported
NFA Type: Not reported
Date NFA: Not reported
Rank: N
Cleanup Siteid: 6299

edr_fstat: WA
edr_fzip: 98144-6005
edr_fcnty: KING
edr_zip: Not reported
Facility ID: 56326712
VCP Status: Not reported
VCP: Yes
Ecology Status: Not reported
NFA Type: Not reported
Date NFA: Not reported
Rank: N
Cleanup Siteid: 6299

edr_fstat: WA
edr_fzip: 98144-6005
edr_fcnty: KING
edr_zip: Not reported
Facility ID: 56326712
VCP Status: Not reported
VCP: Yes
Ecology Status: Not reported
NFA Type: Not reported
Date NFA: Not reported
Rank: N
Cleanup Siteid: 6299

**T82**
**NNW**
**1/4-1/2**
**0.444 mi.**
**2345 ft.**

**RAINIER FIRESTONE TIRE STORE AND SHOP**
**2915 RAINIER AVE. S.**
**SEATTLE, WA 98144**

**Site 1 of 2 in cluster T**

**ICR** | **S105063531** | **N/A**

**Relative:**
**Higher**

**Actual:**
**55 ft.**

ICR:
Date Ecology Received Report: 02/26/01
Contaminants Found at Site: Petroleum products
Media Contaminated: Soil

---

**T83**
**NNW**
**1/4-1/2**
**0.444 mi.**
**2345 ft.**

**FIRESTONE STORE 31A8**
**2915 RAINIER AVE**
**SEATTLE, WA 98144**

**Site 2 of 2 in cluster T**

**RCRA NonGen / NLR** | **1001128607**
**FINDS** | **WAR000011601**
**ALLSITES**
**UST**

**Relative:**
**Higher**

**Actual:**
**55 ft.**

RCRA NonGen / NLR:
Date form received by agency: 03/05/1998
Facility name: FIRESTONE STORE 31A8
Facility address: 2915 RAINIER AVE
SEATTLE, WA 98144
EPA ID: WAR000011601
Mailing address: 2550 W GOLF RD
ROLLING MEADOWS, IL 60008
Contact: BRIDGESTONE FIR BRIDGESTONE FIR
Contact address: 2550 W GOLF RD
ROLLING MEADOWS, IL 60008
Contact country: US
Contact telephone: (000)000-0000
Contact email: Not reported
EPA Region: 10
Classification: Non-Generator
Description: Handler: Non-Generators do not presently generate hazardous waste

Owner/Operator Summary:
Owner/operator name: MIKE O
Owner/operator address: 2550 W GOLF RD
ROLLING MEADOWS, IL 60008
Owner/operator country: US
Owner/operator telephone: (847)981-2388
Legal status: Private
Owner/Operator Type: Operator
Owner/Op start date: 01/02/1997
Owner/Op end date: Not reported

Owner/operator name: BRIDGESTONE FIR B
Owner/operator address: 2550 W GOLF RD
ROLLING MEADOWS, IL 60008
Owner/operator country: US
Owner/operator telephone: (847)981-2200
Legal status: Private
Owner/Operator Type: Owner
Owner/Op start date: 01/02/1997
Owner/Op end date: Not reported

Handler Activities Summary:
U.S. importer of hazardous waste: No
Mixed waste (haz. and radioactive): No
Recycler of hazardous waste: No

**FIRESTONE STORE 31A8 (Continued)** **1001128607**

| | |
|---|---|
| Transporter of hazardous waste: | No |
| Treater, storer or disposer of HW: | No |
| Underground injection activity: | No |
| On-site burner exemption: | No |
| Furnace exemption: | No |
| Used oil fuel burner: | No |
| Used oil processor: | No |
| User oil refiner: | No |
| Used oil fuel marketer to burner: | No |
| Used oil Specification marketer: | No |
| Used oil transfer facility: | No |
| Used oil transporter: | No |

Violation Status: No violations found

FINDS:

Registry ID: 110005406435

Environmental Interest/Information System

Washington Facility / Site Identification System (WA-FSIS) provides a means to query and display data maintained by the Washington Department of Ecology. This system contains key information for each facility/site that is currently, or has been, of interest to the Air Quality, Dam Safety, Hazardous Waste, Toxics Cleanup, and Water Quality Programs.

RCRAInfo is a national information system that supports the Resource Conservation and Recovery Act (RCRA) program through the tracking of events and activities related to facilities that generate, transport, and treat, store, or dispose of hazardous waste. RCRAInfo allows RCRA program staff to track the notification, permit, compliance, and corrective action activities required under RCRA.

ALLSITES:

| | |
|---|---|
| Facility Id: | 5195887 |
| Latitude: | 47.5769409 |
| Longitude: | -122.29868 |
| Ecology Interest Type Code: | HWG |
| Facility ID: | 5195887 |
| Facility Company: | Firestone Store 31A8 |
| Interaction: | I |
| Interaction 1: | HWG |
| Interaction 2: | Hazardous Waste Generator |
| Ecology Program: | HAZWASTE |
| Program Data: | TURBOWASTE |
| Facility Alt.: | Not reported |
| Program ID: | WAR000011601 |
| Date Interaction: | 1997-01-02 00:00:00 |
| Date Interaction 3: | 1997-12-31 00:00:00 |

| | |
|---|---|
| Facility ID: | 5195887 |
| Facility Company: | Firestone Store 31A8 |
| Interaction: | I |
| Interaction 1: | UST |
| Interaction 2: | Underground Storage Tank |

**FIRESTONE STORE 31A8 (Continued)** **1001128607**

Ecology Program: TOXICS
Program Data: UST
Facility Alt.: Not reported
Program ID: Not reported
Date Interaction: 1985-01-01 00:00:00
Date Interaction 3: 2000-05-03 00:00:00

Facility Id: 5195887
Latitude: 47.5769409
Longitude: -122.29868
Ecology Interest Type Code: UST
Facility ID: 5195887
Facility Company: Firestone Store 31A8
Interaction: I
Interaction 1: HWG
Interaction 2: Hazardous Waste Generator
Ecology Program: HAZWASTE
Program Data: TURBOWASTE
Facility Alt.: Not reported
Program ID: WAR000011601
Date Interaction: 1997-01-02 00:00:00
Date Interaction 3: 1997-12-31 00:00:00

Facility ID: 5195887
Facility Company: Firestone Store 31A8
Interaction: I
Interaction 1: UST
Interaction 2: Underground Storage Tank
Ecology Program: TOXICS
Program Data: UST
Facility Alt.: Not reported
Program ID: Not reported
Date Interaction: 1985-01-01 00:00:00
Date Interaction 3: 2000-05-03 00:00:00

UST:
Facility ID: 5195887
Site Id: 2781
UBI: 4090031270010013
Phone Number: 7089812439
Decimal Latitude: 47.57694095
Decimal Longitude: -122.2986861

Tank Name: 1
Tag Number: Not reported
Tank Status: Removed
Tank Status Date: 08/06/1996
Tank Install Date: 00/01/1985
Tank Closure Date: Not reported
Capacity Range: 111 TO 1,100 Gallons
Tank Permit Expiration Date: 08/31/1997
Tank Upgrade Date: Not reported
Tank Spill Prevention: 25 Gallons or Less
Tank Overfill Prevention: 25 Gallons or less
Tank Material: Fiberglass Reinforced Plastic

**FIRESTONE STORE 31A8 (Continued)** **1001128607**

| | |
|---|---|
| Tank Construction: | Double Wall Tank |
| Tank Tightness Test: | Not reported |
| Tank Corrosion Protection: | Corrosion Resistant |
| Tank Manifold: | Not reported |
| Tank Release Detection: | Automatic Tank Gauging |
| Tank SFC Type: | Not reported |
| Pipe Material: | Steel |
| Pipe Construction: | Single Wall Pipe |
| Pipe Primary Release Detection: | Other |
| Pipe Second Release Detection: | Not reported |
| Pipe Corrosion Protection: | None |
| Pipe Pumping System: | Gravity Delivery System (No Pump) |
| Responsible Unit: | NORTHWEST |
| Dispencer/Pump SFC Type: | Not reported |

| | |
|---|---|
| Tank Name: | 1 |
| Tag Number: | Not reported |
| Tank Status: | Removed |
| Tank Status Date: | 08/06/1996 |
| Tank Install Date: | 00/01/1985 |
| Tank Closure Date: | Not reported |
| Capacity Range: | 111 TO 1,100 Gallons |
| Tank Permit Expiration Date: | 08/31/1997 |
| Tank Upgrade Date: | Not reported |
| Tank Spill Prevention: | 25 Gallons or Less |
| Tank Overfill Prevention: | 25 Gallons or less |
| Tank Material: | Fiberglass Reinforced Plastic |
| Tank Construction: | Double Wall Tank |
| Tank Tightness Test: | Not reported |
| Tank Corrosion Protection: | Corrosion Resistant |
| Tank Manifold: | Not reported |
| Tank Release Detection: | Automatic Tank Gauging |
| Tank SFC Type: | Not reported |
| Pipe Material: | Steel |
| Pipe Construction: | Single Wall Pipe |
| Pipe Primary Release Detection: | Other |
| Pipe Second Release Detection: | Not reported |
| Pipe Corrosion Protection: | None |
| Pipe Pumping System: | Gravity Delivery System (No Pump) |
| Responsible Unit: | NORTHWEST |
| Dispencer/Pump SFC Type: | Not reported |

---

**84**
**NNW**
**1/4-1/2**
**0.466 mi.**
**2462 ft.**

**WA UW CONSOLIDATED LAUNDRY** **FINDS** **1004793840**
**2901 27TH AVE S** **ALLSITES** **N/A**
**SEATTLE, WA 98144** **UST**
**MANIFEST**
**DRYCLEANERS**

**Relative:**
**Higher**

**Actual:**
**57 ft.**

FINDS:

Registry ID: 110005345625

Environmental Interest/Information System

Washington Facility / Site Identification System (WA-FSIS) provides a means to query and display data maintained by the Washington Department of Ecology. This system contains key information for each facility/site that is currently, or has been, of interest to the Air

**WA UW CONSOLIDATED LAUNDRY (Continued)** **1004793840**

Quality, Dam Safety, Hazardous Waste, Toxics Cleanup, and Water Quality Programs.

RCRAInfo is a national information system that supports the Resource Conservation and Recovery Act (RCRA) program through the tracking of events and activities related to facilities that generate, transport, and treat, store, or dispose of hazardous waste. RCRAInfo allows RCRA program staff to track the notification, permit, compliance, and corrective action activities required under RCRA.

HAZARDOUS WASTE BIENNIAL REPORTER

ALLSITES:

| | |
|---|---|
| Facility Id: | 19911937 |
| Latitude: | 47.57734 |
| Longitude: | -122.29816 |
| Ecology Interest Type Code: | HWG |
| Facility ID: | 19911937 |
| Facility Company: | WA UW Consolidated Laundry |
| Interaction: | I |
| Interaction 1: | HWG |
| Interaction 2: | Hazardous Waste Generator |
| Ecology Program: | HAZWASTE |
| Program Data: | TURBOWASTE |
| Facility Alt.: | WA UW CONSOLIDATED LAUNDRY |
| Program ID: | WAD982652984 |
| Date Interaction: | 1988-07-13 00:00:00 |
| Date Interaction 3: | 2009-12-31 00:00:00 |

| | |
|---|---|
| Facility ID: | 19911937 |
| Facility Company: | WA UW Consolidated Laundry |
| Interaction: | I |
| Interaction 1: | HWOTHER |
| Interaction 2: | Haz Waste Management Activity |
| Ecology Program: | HAZWASTE |
| Program Data: | TURBOWASTE |
| Facility Alt.: | WA UW CONSOLIDATED LAUNDRY |
| Program ID: | WAD982652984 |
| Date Interaction: | 2003-12-31 00:00:00 |
| Date Interaction 3: | 2010-03-11 00:00:00 |

| | |
|---|---|
| Facility ID: | 19911937 |
| Facility Company: | WA UW Consolidated Laundry |
| Interaction: | I |
| Interaction 1: | HWG |
| Interaction 2: | Hazardous Waste Generator |
| Ecology Program: | HAZWASTE |
| Program Data: | TURBOWASTE |
| Facility Alt.: | WA UW Consolidated Laundry |
| Program ID: | WAD982652984 |
| Date Interaction: | 2008-12-31 00:00:00 |
| Date Interaction 3: | 2011-12-31 00:00:00 |

| | |
|---|---|
| Facility ID: | 19911937 |
| Facility Company: | WA UW Consolidated Laundry |
| Interaction: | I |

**WA UW CONSOLIDATED LAUNDRY (Continued)** **1004793840**

Interaction 1: HWOTHER
Interaction 2: Haz Waste Management Activity
Ecology Program: HAZWASTE
Program Data: TURBOWASTE
Facility Alt.: WA UW CONSOLIDATED LAUNDRY
Program ID: WAD982652984
Date Interaction: 2009-12-31 00:00:00
Date Interaction 3: 2010-12-21 00:00:00

Facility ID: 19911937
Facility Company: WA UW Consolidated Laundry
Interaction: I
Interaction 1: UST
Interaction 2: Underground Storage Tank
Ecology Program: TOXICS
Program Data: UST
Facility Alt.: Not reported
Program ID: 97493
Date Interaction: 2000-02-29 00:00:00
Date Interaction 3: 2000-05-03 00:00:00

Facility ID: 19911937
Facility Company: WA UW Consolidated Laundry
Interaction: A
Interaction 1: HWOTHER
Interaction 2: Haz Waste Management Activity
Ecology Program: HAZWASTE
Program Data: TURBOWASTE
Facility Alt.: WA UW Consolidated Laundry
Program ID: WAD982652984
Date Interaction: 2011-12-31 00:00:00
Date Interaction 3: Not reported

Facility Id: 19911937
Latitude: 47.57734
Longitude: -122.29816
Ecology Interest Type Code: UST
Facility ID: 19911937
Facility Company: WA UW Consolidated Laundry
Interaction: I
Interaction 1: HWG
Interaction 2: Hazardous Waste Generator
Ecology Program: HAZWASTE
Program Data: TURBOWASTE
Facility Alt.: WA UW CONSOLIDATED LAUNDRY
Program ID: WAD982652984
Date Interaction: 1988-07-13 00:00:00
Date Interaction 3: 2009-12-31 00:00:00

Facility ID: 19911937
Facility Company: WA UW Consolidated Laundry
Interaction: I
Interaction 1: HWOTHER
Interaction 2: Haz Waste Management Activity
Ecology Program: HAZWASTE
Program Data: TURBOWASTE

**WA UW CONSOLIDATED LAUNDRY (Continued)** **1004793840**

| | |
|---|---|
| Facility Alt.: | WA UW CONSOLIDATED LAUNDRY |
| Program ID: | WAD982652984 |
| Date Interaction: | 2003-12-31 00:00:00 |
| Date Interaction 3: | 2010-03-11 00:00:00 |
| | |
| Facility ID: | 19911937 |
| Facility Company: | WA UW Consolidated Laundry |
| Interaction: | I |
| Interaction 1: | HWG |
| Interaction 2: | Hazardous Waste Generator |
| Ecology Program: | HAZWASTE |
| Program Data: | TURBOWASTE |
| Facility Alt.: | WA UW Consolidated Laundry |
| Program ID: | WAD982652984 |
| Date Interaction: | 2008-12-31 00:00:00 |
| Date Interaction 3: | 2011-12-31 00:00:00 |
| | |
| Facility ID: | 19911937 |
| Facility Company: | WA UW Consolidated Laundry |
| Interaction: | I |
| Interaction 1: | HWOTHER |
| Interaction 2: | Haz Waste Management Activity |
| Ecology Program: | HAZWASTE |
| Program Data: | TURBOWASTE |
| Facility Alt.: | WA UW CONSOLIDATED LAUNDRY |
| Program ID: | WAD982652984 |
| Date Interaction: | 2009-12-31 00:00:00 |
| Date Interaction 3: | 2010-12-21 00:00:00 |
| | |
| Facility ID: | 19911937 |
| Facility Company: | WA UW Consolidated Laundry |
| Interaction: | I |
| Interaction 1: | UST |
| Interaction 2: | Underground Storage Tank |
| Ecology Program: | TOXICS |
| Program Data: | UST |
| Facility Alt.: | Not reported |
| Program ID: | 97493 |
| Date Interaction: | 2000-02-29 00:00:00 |
| Date Interaction 3: | 2000-05-03 00:00:00 |
| | |
| Facility ID: | 19911937 |
| Facility Company: | WA UW Consolidated Laundry |
| Interaction: | A |
| Interaction 1: | HWOTHER |
| Interaction 2: | Haz Waste Management Activity |
| Ecology Program: | HAZWASTE |
| Program Data: | TURBOWASTE |
| Facility Alt.: | WA UW Consolidated Laundry |
| Program ID: | WAD982652984 |
| Date Interaction: | 2011-12-31 00:00:00 |
| Date Interaction 3: | Not reported |

| | |
|---|---|
| Facility Id: | 19911937 |
| Latitude: | 47.57734 |
| Longitude: | -122.29816 |

**WA UW CONSOLIDATED LAUNDRY (Continued)** **1004793840**

Ecology Interest Type Code: HWOTHER
Facility ID: 19911937
Facility Company: WA UW Consolidated Laundry
Interaction: I
Interaction 1: HWG
Interaction 2: Hazardous Waste Generator
Ecology Program: HAZWASTE
Program Data: TURBOWASTE
Facility Alt.: WA UW CONSOLIDATED LAUNDRY
Program ID: WAD982652984
Date Interaction: 1988-07-13 00:00:00
Date Interaction 3: 2009-12-31 00:00:00

Facility ID: 19911937
Facility Company: WA UW Consolidated Laundry
Interaction: I
Interaction 1: HWOTHER
Interaction 2: Haz Waste Management Activity
Ecology Program: HAZWASTE
Program Data: TURBOWASTE
Facility Alt.: WA UW CONSOLIDATED LAUNDRY
Program ID: WAD982652984
Date Interaction: 2003-12-31 00:00:00
Date Interaction 3: 2010-03-11 00:00:00

Facility ID: 19911937
Facility Company: WA UW Consolidated Laundry
Interaction: I
Interaction 1: HWG
Interaction 2: Hazardous Waste Generator
Ecology Program: HAZWASTE
Program Data: TURBOWASTE
Facility Alt.: WA UW Consolidated Laundry
Program ID: WAD982652984
Date Interaction: 2008-12-31 00:00:00
Date Interaction 3: 2011-12-31 00:00:00

Facility ID: 19911937
Facility Company: WA UW Consolidated Laundry
Interaction: I
Interaction 1: HWOTHER
Interaction 2: Haz Waste Management Activity
Ecology Program: HAZWASTE
Program Data: TURBOWASTE
Facility Alt.: WA UW CONSOLIDATED LAUNDRY
Program ID: WAD982652984
Date Interaction: 2009-12-31 00:00:00
Date Interaction 3: 2010-12-21 00:00:00

Facility ID: 19911937
Facility Company: WA UW Consolidated Laundry
Interaction: I
Interaction 1: UST
Interaction 2: Underground Storage Tank
Ecology Program: TOXICS
Program Data: UST
Facility Alt.: Not reported

**WA UW CONSOLIDATED LAUNDRY (Continued)** **1004793840**

| | |
|---|---|
| Program ID: | 97493 |
| Date Interaction: | 2000-02-29 00:00:00 |
| Date Interaction 3: | 2000-05-03 00:00:00 |
| | |
| Facility ID: | 19911937 |
| Facility Company: | WA UW Consolidated Laundry |
| Interaction: | A |
| Interaction 1: | HWOTHER |
| Interaction 2: | Haz Waste Management Activity |
| Ecology Program: | HAZWASTE |
| Program Data: | TURBOWASTE |
| Facility Alt.: | WA UW Consolidated Laundry |
| Program ID: | WAD982652984 |
| Date Interaction: | 2011-12-31 00:00:00 |
| Date Interaction 3: | Not reported |

UST:

| | |
|---|---|
| Facility ID: | 19911937 |
| Site Id: | 97493 |
| UBI: | Not reported |
| Phone Number: | 2062233125 |
| Decimal Latitude: | 47.57734 |
| Decimal Longitude: | -122.29816 |
| | |
| Tank Name: | 39 |
| Tag Number: | Not reported |
| Tank Status: | Exempt |
| Tank Status Date: | 08/06/1996 |
| Tank Install Date: | 00/31/1964 |
| Tank Closure Date: | Not reported |
| Capacity Range: | Not reported |
| Tank Permit Expiration Date: | Not reported |
| Tank Upgrade Date: | Not reported |
| Tank Spill Prevention: | Not reported |
| Tank Overfill Prevention: | Not reported |
| Tank Material: | Fiberglass Reinforced Plastic |
| Tank Construction: | Not reported |
| Tank Tightness Test: | Not reported |
| Tank Corrosion Protection: | Not reported |
| Tank Manifold: | Not reported |
| Tank Release Detection: | Not reported |
| Tank SFC Type: | Not reported |
| Pipe Material: | Not reported |
| Pipe Construction: | Not reported |
| Pipe Primary Release Detection: | Not reported |
| Pipe Second Release Detection: | Not reported |
| Pipe Corrosion Protection: | Not reported |
| Pipe Pumping System: | Not reported |
| Responsible Unit: | NORTHWEST |
| Dispencer/Pump SFC Type: | Not reported |
| | |
| Tank Name: | 39 |
| Tag Number: | Not reported |
| Tank Status: | Exempt |
| Tank Status Date: | 08/06/1996 |

**WA UW CONSOLIDATED LAUNDRY (Continued)** **1004793840**

| | |
|---|---|
| Tank Install Date: | 00/31/1964 |
| Tank Closure Date: | Not reported |
| Capacity Range: | Not reported |
| Tank Permit Expiration Date: | Not reported |
| Tank Upgrade Date: | Not reported |
| Tank Spill Prevention: | Not reported |
| Tank Overfill Prevention: | Not reported |
| Tank Material: | Fiberglass Reinforced Plastic |
| Tank Construction: | Not reported |
| Tank Tightness Test: | Not reported |
| Tank Corrosion Protection: | Not reported |
| Tank Manifold: | Not reported |
| Tank Release Detection: | Not reported |
| Tank SFC Type: | Not reported |
| Pipe Material: | Not reported |
| Pipe Construction: | Not reported |
| Pipe Primary Release Detection: | Not reported |
| Pipe Second Release Detection: | Not reported |
| Pipe Corrosion Protection: | Not reported |
| Pipe Pumping System: | Not reported |
| Responsible Unit: | NORTHWEST |
| Dispencer/Pump SFC Type: | Not reported |

WA MANIFEST:

| | |
|---|---|
| Facility Site ID Number: | 19911937 |
| EPA ID: | WAD982652984 |
| NAICS: | 812332 |
| SWC Desc: | Not reported |
| FWC Desc: | Not reported |
| Form Comm: | Not reported |
| Data Year: | 2008 |
| Permit by Rule: | False |
| Treatment by Generator: | False |
| Mixed radioactive waste: | False |
| Importer of hazardous waste: | False |
| Immediate recycler: | False |
| Treatment/Storage/Disposal/Recycling Facility: | False |
| Generator of dangerous fuel waste: | False |
| Generator marketing to burner: | False |
| Other marketers (i.e., blender, distributor, etc.): | False |
| Utility boiler burner: | False |
| Industry boiler burner: | False |
| Industrial Furnace: | False |
| Smelter defferal: | False |
| Universal waste - batteries - generate: | False |
| Universal waste - thermostats - generate: | False |
| Universal waste - mercury - generate: | False |
| Universal waste - lamps - generate: | False |
| Universal waste - batteries - accumulate: | False |
| Universal waste - thermostats - accumulate: | False |
| Universal waste - mercury - accumulate: | False |
| Universal waste - lamps - accumulate: | False |
| Destination Facility for Universal Waste: | False |
| Off-specification used oil burner - utility boiler: | False |
| Off-specification used oil burner - industrial boiler: | False |
| Off-specification used oil burner - industrial furnace: | False |
| Tax Reg #: | 178019988 |

**WA UW CONSOLIDATED LAUNDRY (Continued)** **1004793840**

| | |
|---|---|
| Business Type: | University laundry |
| Mail Name: | WA UW |
| Mail addr line1: | PO Box 354400 |
| Mail city,st,zip: | SEATTLE, WA 98195-4400 |
| Mail country: | UNITED STATES |
| Legal org name: | WA UW |
| Legal org type: | State |
| Legal addr line1: | PO Box 354400 |
| Legal city,st,zip: | SEATTLE, WA 98195-4400 |
| Legal country: | UNITED STATES |
| Legal phone nbr: | (206)543-0467 |
| Legal effective date: | 09/09/1996 |
| Land org name: | WA UW |
| Land org type: | State |
| Land person name: | Not reported |
| Land addr line1: | PO Box 354400 |
| Land city,st,zip: | SEATTLE, WA 98195-4400 |
| Land country: | UNITED STATES |
| Land phone nbr: | (206)543-0467 |
| Operator org name: | WA UW |
| Operator org type: | State |
| Operator addr line1: | PO Box 354400 |
| Operator city,st,zip: | SEATTLE, WA 98195-4400 |
| Operator country: | UNITED STATES |
| Operator phone nbr: | (206)543-0467 |
| Operator effective date: | 09/09/1996 |
| Site contact name: | Dave Lundstrom |
| Site contact addr line1: | PO Box 354400 |
| Site Contact City/State/ Zip: | SEATTLE, WA 98195-4400 |
| Site Contact Country: | UNITED STATES |
| Site Contact Phone #: | (206)543-0467 |
| Site Contact EMail: | Not reported |
| Form Contact NAME: | Doug Gallucci |
| Form Contact ADDR LINE1: | PO Box 354400 |
| Form Contact City,ST,Zip: | SEATTLE, WA 98195-4400 |
| Form Contact Country: | UNITED STATES |
| Form Contact Phone #: | (206) 616-0595 |
| Form Contact EMail: | douglasg@u.washington.edu |
| Gen Status CD: | SQG |
| Monthly Generation: | False |
| Batch Generation: | False |
| One Time Generation: | False |
| Transport Own Waste: | False |
| Tranports Other Waste: | False |
| Recycler Onsite: | False |
| Transfer Facility: | False |
| Other Exemption: | Not reported |
| UW Battery Gen: | False |
| Used Oil Transporter: | False |
| Used Oil Transfer Facility: | False |
| Used Oil Processor: | False |
| Used Oil Refiner: | False |
| Used Oil Fuel Marketer Directs Shipments: | False |
| Used Oil Fuel Marketer Meets Specs: | False |

Waste Streams Generated:

| | |
|---|---|
| Facility ID: | 19911937 |

**WA UW CONSOLIDATED LAUNDRY (Continued)** **1004793840**

Data Year: 2010
Description: Bulked Corrosive Oxidizer spill debris
Mix: False
Reported Qty: 2765 K
Kilo Qty: 2765
Density No: 0
Density Qty: Not reported

Facility ID: 19911937
Data Year: 2010
Description: Bulked Flammable Solvents-DW
Mix: False
Reported Qty: 20 K
Kilo Qty: 20
Density No: 0
Density Qty: Not reported

Shipments Sent:
Facility ID: 19911937
Data Year: 2010
Shipment sent data: 3/11/2010
Reported Qty: 2765 K
Kilo Qty: 2765

Facility ID: 19911937
Data Year: 2010
Shipment sent data: 1/21/2010
Reported Qty: 20 K
Kilo Qty: 20

Facility Site ID Number: 19911937
EPA ID: WAD982652984
NAICS: 812332
SWC Desc: Not reported
FWC Desc: Not reported
Form Comm: Not reported
Data Year: 2010
Permit by Rule: False
Treatment by Generator: False
Mixed radioactive waste: False
Importer of hazardous waste: False
Immediate recycler: False
Treatment/Storage/Disposal/Recycling Facility: False
Generator of dangerous fuel waste: False
Generator marketing to burner: False
Other marketers (i.e., blender, distributor, etc.): False
Utility boiler burner: False
Industry boiler burner: False
Industrial Furnace: False
Smelter defferal: False
Universal waste - batteries - generate: False
Universal waste - thermostats - generate: False
Universal waste - mercury - generate: False
Universal waste - lamps - generate: False
Universal waste - batteries - accumulate: False
Universal waste - thermostats - accumulate: False

**WA UW CONSOLIDATED LAUNDRY (Continued)** **1004793840**

| | |
|---|---|
| Universal waste - mercury - accumulate: | False |
| Universal waste - lamps - accumulate: | False |
| Destination Facility for Universal Waste: | False |
| Off-specification used oil burner - utility boiler: | False |
| Off-specification used oil burner - industrial boiler: | False |
| Off-specification used oil burner - industrial furnace: | False |
| Tax Reg #: | 178019988 |
| Business Type: | University laundry |
| Mail Name: | WA UW |
| Mail addr line1: | PO Box 354400 |
| Mail city,st,zip: | SEATTLE, WA 98195-4400 |
| Mail country: | UNITED STATES |
| Legal org name: | WA UW |
| Legal org type: | State |
| Legal addr line1: | PO Box 354400 |
| Legal city,st,zip: | SEATTLE, WA 98195-4400 |
| Legal country: | UNITED STATES |
| Legal phone nbr: | (206)543-0467 |
| Legal effective date: | 09/09/1996 |
| Land org name: | WA UW |
| Land org type: | State |
| Land person name: | Not reported |
| Land addr line1: | PO Box 354400 |
| Land city,st,zip: | SEATTLE, WA 98195-4400 |
| Land country: | UNITED STATES |
| Land phone nbr: | (206)543-0467 |
| Operator org name: | WA UW |
| Operator org type: | State |
| Operator addr line1: | PO Box 354400 |
| Operator city,st,zip: | SEATTLE, WA 98195-4400 |
| Operator country: | UNITED STATES |
| Operator phone nbr: | (206)543-0467 |
| Operator effective date: | 09/09/1996 |
| Site contact name: | Dave Lundstrom |
| Site contact addr line1: | PO Box 354400 |
| Site Contact City/State/ Zip: | SEATTLE, WA 98195-4400 |
| Site Contact Country: | UNITED STATES |
| Site Contact Phone #: | (206)543-0467 |
| Site Contact EMail: | Not reported |
| Form Contact NAME: | Doug Gallucci |
| Form Contact ADDR LINE1: | PO Box 354400 |
| Form Contact City,ST,Zip: | SEATTLE, WA 98195-4400 |
| Form Contact Country: | UNITED STATES |
| Form Contact Phone #: | (206) 616-0595 |
| Form Contact EMail: | douglasg@u.washington.edu |
| Gen Status CD: | LQG |
| Monthly Generation: | False |
| Batch Generation: | False |
| One Time Generation: | True |
| Transport Own Waste: | False |
| Tranports Other Waste: | False |
| Recycler Onsite: | False |
| Transfer Facility: | False |
| Other Exemption: | Not reported |
| UW Battery Gen: | False |
| Used Oil Transporter: | False |
| Used Oil Transfer Facility: | False |

**WA UW CONSOLIDATED LAUNDRY (Continued)** **1004793840**

Used Oil Processor: False
Used Oil Refiner: False
Used Oil Fuel Marketer Directs Shipments: False
Used Oil Fuel Marketer Meets Specs: False

Waste Streams Generated:
Facility ID: 19911937
Data Year: 2010
Description: Bulked Corrosive Oxidizer spill debris
Mix: False
Reported Qty: 2765 K
Kilo Qty: 2765
Density No: 0
Density Qty: Not reported

Facility ID: 19911937
Data Year: 2010
Description: Bulked Flammable Solvents-DW
Mix: False
Reported Qty: 20 K
Kilo Qty: 20
Density No: 0
Density Qty: Not reported

Shipments Sent:
Facility ID: 19911937
Data Year: 2010
Shipment sent data: 3/11/2010
Reported Qty: 2765 K
Kilo Qty: 2765

Facility ID: 19911937
Data Year: 2010
Shipment sent data: 1/21/2010
Reported Qty: 20 K
Kilo Qty: 20

Facility Site ID Number: 19911937
EPA ID: WAD982652984
NAICS: 812332
SWC Desc: Not reported
FWC Desc: Not reported
Form Comm: Not reported
Data Year: 2009
Permit by Rule: False
Treatment by Generator: False
Mixed radioactive waste: False
Importer of hazardous waste: False
Immediate recycler: False
Treatment/Storage/Disposal/Recycling Facility: False
Generator of dangerous fuel waste: False
Generator marketing to burner: False
Other marketers (i.e., blender, distributor, etc.): False
Utility boiler burner: False
Industry boiler burner: False

**WA UW CONSOLIDATED LAUNDRY (Continued)** **1004793840**

| | |
|---|---|
| Industrial Furnace: | False |
| Smelter defferal: | False |
| Universal waste - batteries - generate: | False |
| Universal waste - thermostats - generate: | False |
| Universal waste - mercury - generate: | False |
| Universal waste - lamps - generate: | False |
| Universal waste - batteries - accumulate: | False |
| Universal waste - thermostats - accumulate: | False |
| Universal waste - mercury - accumulate: | False |
| Universal waste - lamps - accumulate: | False |
| Destination Facility for Universal Waste: | False |
| Off-specification used oil burner - utility boiler: | False |
| Off-specification used oil burner - industrial boiler: | False |
| Off-specification used oil burner - industrial furnace: | False |
| Tax Reg #: | 178019988 |
| Business Type: | University laundry |
| Mail Name: | WA UW |
| Mail addr line1: | PO Box 354400 |
| Mail city,st,zip: | SEATTLE, WA 98195-4400 |
| Mail country: | UNITED STATES |
| Legal org name: | WA UW |
| Legal org type: | State |
| Legal addr line1: | PO Box 354400 |
| Legal city,st,zip: | SEATTLE, WA 98195-4400 |
| Legal country: | UNITED STATES |
| Legal phone nbr: | (206)543-0467 |
| Legal effective date: | 09/09/1996 |
| Land org name: | WA UW |
| Land org type: | State |
| Land person name: | Not reported |
| Land addr line1: | PO Box 354400 |
| Land city,st,zip: | SEATTLE, WA 98195-4400 |
| Land country: | UNITED STATES |
| Land phone nbr: | (206)543-0467 |
| Operator org name: | WA UW |
| Operator org type: | State |
| Operator addr line1: | PO Box 354400 |
| Operator city,st,zip: | SEATTLE, WA 98195-4400 |
| Operator country: | UNITED STATES |
| Operator phone nbr: | (206)543-0467 |
| Operator effective date: | 09/09/1996 |
| Site contact name: | Dave Lundstrom |
| Site contact addr line1: | PO Box 354400 |
| Site Contact City/State/ Zip: | SEATTLE, WA 98195-4400 |
| Site Contact Country: | UNITED STATES |
| Site Contact Phone #: | (206)543-0467 |
| Site Contact EMail: | Not reported |
| Form Contact NAME: | Doug Gallucci |
| Form Contact ADDR LINE1: | PO Box 354400 |
| Form Contact City,ST,Zip: | SEATTLE, WA 98195-4400 |
| Form Contact Country: | UNITED STATES |
| Form Contact Phone #: | (206) 616-0595 |
| Form Contact EMail: | douglasg@u.washington.edu |
| Gen Status CD: | XQG |
| Monthly Generation: | False |
| Batch Generation: | False |
| One Time Generation: | False |

**WA UW CONSOLIDATED LAUNDRY (Continued)** **1004793840**

Transport Own Waste: False
Tranports Other Waste: False
Recycler Onsite: False
Transfer Facility: False
Other Exemption: Not reported
UW Battery Gen: False
Used Oil Transporter: False
Used Oil Transfer Facility: False
Used Oil Processor: False
Used Oil Refiner: False
Used Oil Fuel Marketer Directs Shipments: False
Used Oil Fuel Marketer Meets Specs: False

Waste Streams Generated:

Facility ID: 19911937
Data Year: 2010
Description: Bulked Corrosive Oxidizer spill debris
Mix: False
Reported Qty: 2765 K
Kilo Qty: 2765
Density No: 0
Density Qty: Not reported

Facility ID: 19911937
Data Year: 2010
Description: Bulked Flammable Solvents-DW
Mix: False
Reported Qty: 20 K
Kilo Qty: 20
Density No: 0
Density Qty: Not reported

Shipments Sent:

Facility ID: 19911937
Data Year: 2010
Shipment sent data: 3/11/2010
Reported Qty: 2765 K
Kilo Qty: 2765

Facility ID: 19911937
Data Year: 2010
Shipment sent data: 1/21/2010
Reported Qty: 20 K
Kilo Qty: 20

Facility Site ID Number: 19911937
EPA ID: WAD982652984
NAICS: 812332
SWC Desc: Not reported
FWC Desc: Not reported
Form Comm: Not reported
Data Year: 2012
Permit by Rule: False
Treatment by Generator: False
Mixed radioactive waste: False

**WA UW CONSOLIDATED LAUNDRY (Continued)** **1004793840**

| | |
|---|---|
| Importer of hazardous waste: | False |
| Immediate recycler: | False |
| Treatment/Storage/Disposal/Recycling Facility: | False |
| Generator of dangerous fuel waste: | False |
| Generator marketing to burner: | False |
| Other marketers (i.e., blender, distributor, etc.): | False |
| Utility boiler burner: | False |
| Industry boiler burner: | False |
| Industrial Furnace: | False |
| Smelter defferal: | False |
| Universal waste - batteries - generate: | False |
| Universal waste - thermostats - generate: | False |
| Universal waste - mercury - generate: | False |
| Universal waste - lamps - generate: | False |
| Universal waste - batteries - accumulate: | False |
| Universal waste - thermostats - accumulate: | False |
| Universal waste - mercury - accumulate: | False |
| Universal waste - lamps - accumulate: | False |
| Destination Facility for Universal Waste: | False |
| Off-specification used oil burner - utility boiler: | False |
| Off-specification used oil burner - industrial boiler: | False |
| Off-specification used oil burner - industrial furnace: | False |
| Tax Reg #: | 178019988 |
| Business Type: | University laundry |
| Mail Name: | WA UW |
| Mail addr line1: | PO Box 354400 |
| Mail city,st,zip: | SEATTLE, WA 98195-4400 |
| Mail country: | UNITED STATES |
| Legal org name: | WA UW |
| Legal org type: | State |
| Legal addr line1: | PO Box 354400 |
| Legal city,st,zip: | SEATTLE, WA 98195-4400 |
| Legal country: | UNITED STATES |
| Legal phone nbr: | (206)543-0467 |
| Legal effective date: | 09/09/1996 |
| Land org name: | WA UW |
| Land org type: | State |
| Land person name: | Not reported |
| Land addr line1: | PO Box 354400 |
| Land city,st,zip: | SEATTLE, WA 98195-4400 |
| Land country: | UNITED STATES |
| Land phone nbr: | (206)543-0467 |
| Operator org name: | WA UW |
| Operator org type: | State |
| Operator addr line1: | PO Box 354400 |
| Operator city,st,zip: | SEATTLE, WA 98195-4400 |
| Operator country: | UNITED STATES |
| Operator phone nbr: | (206)543-0467 |
| Operator effective date: | 09/09/1996 |
| Site contact name: | Dave Lundstrom |
| Site contact addr line1: | PO Box 354400 |
| Site Contact City/State/ Zip: | SEATTLE, WA 98195-4400 |
| Site Contact Country: | UNITED STATES |
| Site Contact Phone #: | (206)543-0467 |
| Site Contact EMail: | Not reported |
| Form Contact NAME: | Doug Gallucci |
| Form Contact ADDR LINE1: | PO Box 354400 |

**WA UW CONSOLIDATED LAUNDRY (Continued)** **1004793840**

| | |
|---|---|
| Form Contact City,ST,Zip: | SEATTLE, WA 98195-4400 |
| Form Contact Country: | UNITED STATES |
| Form Contact Phone #: | (206) 616-0595 |
| Form Contact EMail: | douglasg@u.washington.edu |
| Gen Status CD: | XQG |
| Monthly Generation: | False |
| Batch Generation: | False |
| One Time Generation: | False |
| Transport Own Waste: | False |
| Tranports Other Waste: | False |
| Recycler Onsite: | False |
| Transfer Facility: | False |
| Other Exemption: | Not reported |
| UW Battery Gen: | False |
| Used Oil Transporter: | False |
| Used Oil Transfer Facility: | False |
| Used Oil Processor: | False |
| Used Oil Refiner: | False |
| Used Oil Fuel Marketer Directs Shipments: | False |
| Used Oil Fuel Marketer Meets Specs: | False |

Waste Streams Generated:

| | |
|---|---|
| Facility ID: | 19911937 |
| Data Year: | 2010 |
| Description: | Bulked Corrosive Oxidizer spill debris |
| Mix: | False |
| Reported Qty: | 2765 K |
| Kilo Qty: | 2765 |
| Density No: | 0 |
| Density Qty: | Not reported |

| | |
|---|---|
| Facility ID: | 19911937 |
| Data Year: | 2010 |
| Description: | Bulked Flammable Solvents-DW |
| Mix: | False |
| Reported Qty: | 20 K |
| Kilo Qty: | 20 |
| Density No: | 0 |
| Density Qty: | Not reported |

Shipments Sent:

| | |
|---|---|
| Facility ID: | 19911937 |
| Data Year: | 2010 |
| Shipment sent data: | 3/11/2010 |
| Reported Qty: | 2765 K |
| Kilo Qty: | 2765 |

| | |
|---|---|
| Facility ID: | 19911937 |
| Data Year: | 2010 |
| Shipment sent data: | 1/21/2010 |
| Reported Qty: | 20 K |
| Kilo Qty: | 20 |

| | |
|---|---|
| Facility Site ID Number: | 19911937 |
| EPA ID: | WAD982652984 |

**WA UW CONSOLIDATED LAUNDRY (Continued)** **1004793840**

| | |
|---|---|
| NAICS: | 812332 |
| SWC Desc: | Not reported |
| FWC Desc: | Not reported |
| Form Comm: | Not reported |
| Data Year: | Not reported |
| Permit by Rule: | No |
| Treatment by Generator: | No |
| Mixed radioactive waste: | No |
| Importer of hazardous waste: | No |
| Immediate recycler: | No |
| Treatment/Storage/Disposal/Recycling Facility: | No |
| Generator of dangerous fuel waste: | No |
| Generator marketing to burner: | No |
| Other marketers (i.e., blender, distributor, etc.): | No |
| Utility boiler burner: | No |
| Industry boiler burner: | No |
| Industrial Furnace: | No |
| Smelter defferal: | No |
| Universal waste - batteries - generate: | No |
| Universal waste - thermostats - generate: | No |
| Universal waste - mercury - generate: | No |
| Universal waste - lamps - generate: | No |
| Universal waste - batteries - accumulate: | No |
| Universal waste - thermostats - accumulate: | No |
| Universal waste - mercury - accumulate: | No |
| Universal waste - lamps - accumulate: | No |
| Destination Facility for Universal Waste: | No |
| Off-specification used oil burner - utility boiler: | No |
| Off-specification used oil burner - industrial boiler: | No |
| Off-specification used oil burner - industrial furnace: | No |
| Tax Reg #: | 178019988 |
| Business Type: | University laundry |
| Mail Name: | WA UW |
| Mail addr line1: | PO Box 354400 |
| Mail city,st,zip: | SEATTLE, WA 98195-4400 |
| Mail country: | UNITED STATES |
| Legal org name: | WA UW |
| Legal org type: | State |
| Legal addr line1: | PO Box 354400 |
| Legal city,st,zip: | SEATTLE, WA 98195-4400 |
| Legal country: | UNITED STATES |
| Legal phone nbr: | (206)543-0467 |
| Legal effective date: | 09/09/1996 |
| Land org name: | WA UW |
| Land org type: | State |
| Land person name: | Not reported |
| Land addr line1: | PO Box 354400 |
| Land city,st,zip: | SEATTLE, WA 98195-4400 |
| Land country: | UNITED STATES |
| Land phone nbr: | (206)543-0467 |
| Operator org name: | WA UW |
| Operator org type: | State |
| Operator addr line1: | PO Box 354400 |
| Operator city,st,zip: | SEATTLE, WA 98195-4400 |
| Operator country: | UNITED STATES |
| Operator phone nbr: | (206)543-0467 |
| Operator effective date: | 09/09/1996 |

**WA UW CONSOLIDATED LAUNDRY (Continued)** **1004793840**

| | |
|---|---|
| Site contact name: | Dave Lundstrom |
| Site contact addr line1: | PO Box 354400 |
| Site Contact City/State/ Zip: | SEATTLE, WA 98195-4400 |
| Site Contact Country: | UNITED STATES |
| Site Contact Phone #: | (206)543-0467 |
| Site Contact EMail: | Not reported |
| Form Contact NAME: | Doug Gallucci |
| Form Contact ADDR LINE1: | PO Box 354400 |
| Form Contact City,ST,Zip: | SEATTLE, WA 98195-4400 |
| Form Contact Country: | UNITED STATES |
| Form Contact Phone #: | (206) 616-0595 |
| Form Contact EMail: | douglasg@u.washington.edu |
| Gen Status CD: | XQG |
| Monthly Generation: | No |
| Batch Generation: | No |
| One Time Generation: | No |
| Transport Own Waste: | No |
| Tranports Other Waste: | No |
| Recycler Onsite: | No |
| Transfer Facility: | No |
| Other Exemption: | Not reported |
| UW Battery Gen: | No |
| Used Oil Transporter: | No |
| Used Oil Transfer Facility: | No |
| Used Oil Processor: | No |
| Used Oil Refiner: | No |
| Used Oil Fuel Marketer Directs Shipments: | No |
| Used Oil Fuel Marketer Meets Specs: | No |

Waste Streams Generated:

| | |
|---|---|
| Facility ID: | 19911937 |
| Data Year: | 2010 |
| Description: | Bulked Corrosive Oxidizer spill debris |
| Mix: | False |
| Reported Qty: | 2765 K |
| Kilo Qty: | 2765 |
| Density No: | 0 |
| Density Qty: | Not reported |

| | |
|---|---|
| Facility ID: | 19911937 |
| Data Year: | 2010 |
| Description: | Bulked Flammable Solvents-DW |
| Mix: | False |
| Reported Qty: | 20 K |
| Kilo Qty: | 20 |
| Density No: | 0 |
| Density Qty: | Not reported |

Shipments Sent:

| | |
|---|---|
| Facility ID: | 19911937 |
| Data Year: | 2010 |
| Shipment sent data: | 3/11/2010 |
| Reported Qty: | 2765 K |
| Kilo Qty: | 2765 |

| | |
|---|---|
| Facility ID: | 19911937 |

**WA UW CONSOLIDATED LAUNDRY (Continued)** **1004793840**

| | |
|---|---|
| Data Year: | 2010 |
| Shipment sent data: | 1/21/2010 |
| Reported Qty: | 20 K |
| Kilo Qty: | 20 |

| | |
|---|---|
| Facility Site ID Number: | 19911937 |
| EPA ID: | WAD982652984 |
| NAICS: | 812332 |
| SWC Desc: | Not reported |
| FWC Desc: | Not reported |
| Form Comm: | Not reported |
| Data Year: | Not reported |
| Permit by Rule: | FALSE |
| Treatment by Generator: | FALSE |
| Mixed radioactive waste: | FALSE |
| Importer of hazardous waste: | FALSE |
| Immediate recycler: | FALSE |
| Treatment/Storage/Disposal/Recycling Facility: | FALSE |
| Generator of dangerous fuel waste: | FALSE |
| Generator marketing to burner: | FALSE |
| Other marketers (i.e., blender, distributor, etc.): | FALSE |
| Utility boiler burner: | FALSE |
| Industry boiler burner: | FALSE |
| Industrial Furnace: | FALSE |
| Smelter defferal: | FALSE |
| Universal waste - batteries - generate: | FALSE |
| Universal waste - thermostats - generate: | FALSE |
| Universal waste - mercury - generate: | FALSE |
| Universal waste - lamps - generate: | FALSE |
| Universal waste - batteries - accumulate: | FALSE |
| Universal waste - thermostats - accumulate: | FALSE |
| Universal waste - mercury - accumulate: | FALSE |
| Universal waste - lamps - accumulate: | FALSE |
| Destination Facility for Universal Waste: | FALSE |
| Off-specification used oil burner - utility boiler: | FALSE |
| Off-specification used oil burner - industrial boiler: | FALSE |
| Off-specification used oil burner - industrial furnace: | FALSE |
| Tax Reg #: | 178019988 |
| Business Type: | University laundry |
| Mail Name: | WA UW |
| Mail addr line1: | PO Box 354400 |
| Mail city,st,zip: | SEATTLE, WA 98195-4400 |
| Mail country: | UNITED STATES |
| Legal org name: | WA UW |
| Legal org type: | State |
| Legal addr line1: | PO Box 354400 |
| Legal city,st,zip: | SEATTLE, WA 98195-4400 |
| Legal country: | UNITED STATES |
| Legal phone nbr: | (206)543-0467 |
| Legal effective date: | 09/09/1996 |
| Land org name: | WA UW |
| Land org type: | State |
| Land person name: | Not reported |
| Land addr line1: | PO Box 354400 |
| Land city,st,zip: | SEATTLE, WA 98195-4400 |
| Land country: | UNITED STATES |

**WA UW CONSOLIDATED LAUNDRY (Continued)** **1004793840**

| | |
|---|---|
| Land phone nbr: | (206)543-0467 |
| Operator org name: | WA UW |
| Operator org type: | State |
| Operator addr line1: | PO Box 354400 |
| Operator city,st,zip: | SEATTLE, WA 98195-4400 |
| Operator country: | UNITED STATES |
| Operator phone nbr: | (206)543-0467 |
| Operator effective date: | 09/09/1996 |
| Site contact name: | Dave Lundstrom |
| Site contact addr line1: | PO Box 354400 |
| Site Contact City/State/ Zip: | SEATTLE, WA 98195-4400 |
| Site Contact Country: | UNITED STATES |
| Site Contact Phone #: | (206)543-0467 |
| Site Contact EMail: | Not reported |
| Form Contact NAME: | Doug Gallucci |
| Form Contact ADDR LINE1: | PO Box 354400 |
| Form Contact City,ST,Zip: | SEATTLE, WA 98195-4400 |
| Form Contact Country: | UNITED STATES |
| Form Contact Phone #: | (206) 616-0595 |
| Form Contact EMail: | douglasg@u.washington.edu |
| Gen Status CD: | XQG |
| Monthly Generation: | FALSE |
| Batch Generation: | FALSE |
| One Time Generation: | FALSE |
| Transport Own Waste: | FALSE |
| Tranports Other Waste: | FALSE |
| Recycler Onsite: | FALSE |
| Transfer Facility: | FALSE |
| Other Exemption: | Not reported |
| UW Battery Gen: | FALSE |
| Used Oil Transporter: | FALSE |
| Used Oil Transfer Facility: | FALSE |
| Used Oil Processor: | FALSE |
| Used Oil Refiner: | FALSE |
| Used Oil Fuel Marketer Directs Shipments: | FALSE |
| Used Oil Fuel Marketer Meets Specs: | FALSE |

Waste Streams Generated:

| | |
|---|---|
| Facility ID: | 19911937 |
| Data Year: | 2010 |
| Description: | Bulked Corrosive Oxidizer spill debris |
| Mix: | False |
| Reported Qty: | 2765 K |
| Kilo Qty: | 2765 |
| Density No: | 0 |
| Density Qty: | Not reported |

| | |
|---|---|
| Facility ID: | 19911937 |
| Data Year: | 2010 |
| Description: | Bulked Flammable Solvents-DW |
| Mix: | False |
| Reported Qty: | 20 K |
| Kilo Qty: | 20 |
| Density No: | 0 |
| Density Qty: | Not reported |

**WA UW CONSOLIDATED LAUNDRY (Continued)** **1004793840**

Shipments Sent:

| | |
|---|---|
| Facility ID: | 19911937 |
| Data Year: | 2010 |
| Shipment sent data: | 3/11/2010 |
| Reported Qty: | 2765 K |
| Kilo Qty: | 2765 |

| | |
|---|---|
| Facility ID: | 19911937 |
| Data Year: | 2010 |
| Shipment sent data: | 1/21/2010 |
| Reported Qty: | 20 K |
| Kilo Qty: | 20 |

| | |
|---|---|
| Facility Site ID Number: | 19911937 |
| EPA ID: | WAD982652984 |
| NAICS: | 812332 |
| SWC Desc: | Not reported |
| FWC Desc: | Not reported |
| Form Comm: | Not reported |
| Data Year: | 2011 |
| Permit by Rule: | False |
| Treatment by Generator: | False |
| Mixed radioactive waste: | False |
| Importer of hazardous waste: | False |
| Immediate recycler: | False |
| Treatment/Storage/Disposal/Recycling Facility: | False |
| Generator of dangerous fuel waste: | False |
| Generator marketing to burner: | False |
| Other marketers (i.e., blender, distributor, etc.): | False |
| Utility boiler burner: | False |
| Industry boiler burner: | False |
| Industrial Furnace: | False |
| Smelter defferal: | False |
| Universal waste - batteries - generate: | False |
| Universal waste - thermostats - generate: | False |
| Universal waste - mercury - generate: | False |
| Universal waste - lamps - generate: | False |
| Universal waste - batteries - accumulate: | False |
| Universal waste - thermostats - accumulate: | False |
| Universal waste - mercury - accumulate: | False |
| Universal waste - lamps - accumulate: | False |
| Destination Facility for Universal Waste: | False |
| Off-specification used oil burner - utility boiler: | False |
| Off-specification used oil burner - industrial boiler: | False |
| Off-specification used oil burner - industrial furnace: | False |
| Tax Reg #: | 178019988 |
| Business Type: | University laundry |
| Mail Name: | WA UW |
| Mail addr line1: | PO Box 354400 |
| Mail city,st,zip: | SEATTLE, WA 98195-4400 |
| Mail country: | UNITED STATES |
| Legal org name: | WA UW |
| Legal org type: | State |
| Legal addr line1: | PO Box 354400 |
| Legal city,st,zip: | SEATTLE, WA 98195-4400 |
| Legal country: | UNITED STATES |

**WA UW CONSOLIDATED LAUNDRY (Continued)** **1004793840**

| | |
|---|---|
| Legal phone nbr: | (206)543-0467 |
| Legal effective date: | 09/09/1996 |
| Land org name: | WA UW |
| Land org type: | State |
| Land person name: | Not reported |
| Land addr line1: | PO Box 354400 |
| Land city,st,zip: | SEATTLE, WA 98195-4400 |
| Land country: | UNITED STATES |
| Land phone nbr: | (206)543-0467 |
| Operator org name: | WA UW |
| Operator org type: | State |
| Operator addr line1: | PO Box 354400 |
| Operator city,st,zip: | SEATTLE, WA 98195-4400 |
| Operator country: | UNITED STATES |
| Operator phone nbr: | (206)543-0467 |
| Operator effective date: | 09/09/1996 |
| Site contact name: | Dave Lundstrom |
| Site contact addr line1: | PO Box 354400 |
| Site Contact City/State/ Zip: | SEATTLE, WA 98195-4400 |
| Site Contact Country: | UNITED STATES |
| Site Contact Phone #: | (206)543-0467 |
| Site Contact EMail: | Not reported |
| Form Contact NAME: | Doug Gallucci |
| Form Contact ADDR LINE1: | PO Box 354400 |
| Form Contact City,ST,Zip: | SEATTLE, WA 98195-4400 |
| Form Contact Country: | UNITED STATES |
| Form Contact Phone #: | (206) 616-0595 |
| Form Contact EMail: | douglasg@u.washington.edu |
| Gen Status CD: | XQG |
| Monthly Generation: | False |
| Batch Generation: | False |
| One Time Generation: | False |
| Transport Own Waste: | False |
| Tranports Other Waste: | False |
| Recycler Onsite: | False |
| Transfer Facility: | False |
| Other Exemption: | Not reported |
| UW Battery Gen: | False |
| Used Oil Transporter: | False |
| Used Oil Transfer Facility: | False |
| Used Oil Processor: | False |
| Used Oil Refiner: | False |
| Used Oil Fuel Marketer Directs Shipments: | False |
| Used Oil Fuel Marketer Meets Specs: | False |

Waste Streams Generated:

| | |
|---|---|
| Facility ID: | 19911937 |
| Data Year: | 2010 |
| Description: | Bulked Corrosive Oxidizer spill debris |
| Mix: | False |
| Reported Qty: | 2765 K |
| Kilo Qty: | 2765 |
| Density No: | 0 |
| Density Qty: | Not reported |

| | |
|---|---|
| Facility ID: | 19911937 |
| Data Year: | 2010 |

**WA UW CONSOLIDATED LAUNDRY (Continued)** **1004793840**

Description: Bulked Flammable Solvents-DW
Mix: False
Reported Qty: 20 K
Kilo Qty: 20
Density No: 0
Density Qty: Not reported

Shipments Sent:
Facility ID: 19911937
Data Year: 2010
Shipment sent data: 3/11/2010
Reported Qty: 2765 K
Kilo Qty: 2765

Facility ID: 19911937
Data Year: 2010
Shipment sent data: 1/21/2010
Reported Qty: 20 K
Kilo Qty: 20

Facility Site ID Number: 19911937
EPA ID: WAD982652984
NAICS: 812332
SWC Desc: Not reported
FWC Desc: Not reported
Form Comm: Not reported
Data Year: 2013
Permit by Rule: False
Treatment by Generator: False
Mixed radioactive waste: False
Importer of hazardous waste: False
Immediate recycler: False
Treatment/Storage/Disposal/Recycling Facility: False
Generator of dangerous fuel waste: False
Generator marketing to burner: False
Other marketers (i.e., blender, distributor, etc.): False
Utility boiler burner: False
Industry boiler burner: False
Industrial Furnace: False
Smelter defferal: False
Universal waste - batteries - generate: False
Universal waste - thermostats - generate: False
Universal waste - mercury - generate: False
Universal waste - lamps - generate: False
Universal waste - batteries - accumulate: False
Universal waste - thermostats - accumulate: False
Universal waste - mercury - accumulate: False
Universal waste - lamps - accumulate: False
Destination Facility for Universal Waste: False
Off-specification used oil burner - utility boiler: False
Off-specification used oil burner - industrial boiler: False
Off-specification used oil burner - industrial furnace: False
Tax Reg #: 178019988
Business Type: University laundry
Mail Name: WA UW
Mail addr line1: PO Box 354400

**WA UW CONSOLIDATED LAUNDRY (Continued)** **1004793840**

| | |
|---|---|
| Mail city,st,zip: | SEATTLE, WA 98195-4400 |
| Mail country: | UNITED STATES |
| Legal org name: | WA UW |
| Legal org type: | State |
| Legal addr line1: | PO Box 354400 |
| Legal city,st,zip: | SEATTLE, WA 98195-4400 |
| Legal country: | UNITED STATES |
| Legal phone nbr: | (206)543-0467 |
| Legal effective date: | 09/09/1996 |
| Land org name: | WA UW |
| Land org type: | State |
| Land person name: | Not reported |
| Land addr line1: | PO Box 354400 |
| Land city,st,zip: | SEATTLE, WA 98195-4400 |
| Land country: | UNITED STATES |
| Land phone nbr: | (206)543-0467 |
| Operator org name: | WA UW |
| Operator org type: | State |
| Operator addr line1: | PO Box 354400 |
| Operator city,st,zip: | SEATTLE, WA 98195-4400 |
| Operator country: | UNITED STATES |
| Operator phone nbr: | (206)543-0467 |
| Operator effective date: | 09/09/1996 |
| Site contact name: | Dave Lundstrom |
| Site contact addr line1: | PO Box 354400 |
| Site Contact City/State/ Zip: | SEATTLE, WA 98195-4400 |
| Site Contact Country: | UNITED STATES |
| Site Contact Phone #: | (206)543-0467 |
| Site Contact EMail: | Not reported |
| Form Contact NAME: | Doug Gallucci |
| Form Contact ADDR LINE1: | PO Box 354400 |
| Form Contact City,ST,Zip: | SEATTLE, WA 98195-4400 |
| Form Contact Country: | UNITED STATES |
| Form Contact Phone #: | (206) 616-0595 |
| Form Contact EMail: | douglasg@u.washington.edu |
| Gen Status CD: | XQG |
| Monthly Generation: | False |
| Batch Generation: | False |
| One Time Generation: | False |
| Transport Own Waste: | False |
| Tranports Other Waste: | False |
| Recycler Onsite: | False |
| Transfer Facility: | False |
| Other Exemption: | Not reported |
| UW Battery Gen: | False |
| Used Oil Transporter: | False |
| Used Oil Transfer Facility: | False |
| Used Oil Processor: | False |
| Used Oil Refiner: | False |
| Used Oil Fuel Marketer Directs Shipments: | False |
| Used Oil Fuel Marketer Meets Specs: | False |

Waste Streams Generated:

| | |
|---|---|
| Facility ID: | 19911937 |
| Data Year: | 2010 |
| Description: | Bulked Corrosive Oxidizer spill debris |
| Mix: | False |

**WA UW CONSOLIDATED LAUNDRY (Continued)** **1004793840**

Reported Qty: 2765 K
Kilo Qty: 2765
Density No: 0
Density Qty: Not reported

Facility ID: 19911937
Data Year: 2010
Description: Bulked Flammable Solvents-DW
Mix: False
Reported Qty: 20 K
Kilo Qty: 20
Density No: 0
Density Qty: Not reported

Shipments Sent:
Facility ID: 19911937
Data Year: 2010
Shipment sent data: 3/11/2010
Reported Qty: 2765 K
Kilo Qty: 2765

Facility ID: 19911937
Data Year: 2010
Shipment sent data: 1/21/2010
Reported Qty: 20 K
Kilo Qty: 20

Facility Site ID Number: 19911937
EPA ID: WAD982652984
NAICS: 812332
SWC Desc: Not reported
FWC Desc: Not reported
Form Comm: Not reported
Data Year: Not reported
Permit by Rule: False
Treatment by Generator: False
Mixed radioactive waste: False
Importer of hazardous waste: False
Immediate recycler: False
Treatment/Storage/Disposal/Recycling Facility: False
Generator of dangerous fuel waste: False
Generator marketing to burner: False
Other marketers (i.e., blender, distributor, etc.): False
Utility boiler burner: False
Industry boiler burner: False
Industrial Furnace: False
Smelter defferal: False
Universal waste - batteries - generate: False
Universal waste - thermostats - generate: False
Universal waste - mercury - generate: False
Universal waste - lamps - generate: False
Universal waste - batteries - accumulate: False
Universal waste - thermostats - accumulate: False
Universal waste - mercury - accumulate: False
Universal waste - lamps - accumulate: False
Destination Facility for Universal Waste: False

**WA UW CONSOLIDATED LAUNDRY (Continued)** **1004793840**

| | |
|---|---|
| Off-specification used oil burner - utility boiler: | False |
| Off-specification used oil burner - industrial boiler: | False |
| Off-specification used oil burner - industrial furnace: | False |
| Tax Reg #: | 178019988 |
| Business Type: | University laundry |
| Mail Name: | WA UW |
| Mail addr line1: | PO Box 354400 |
| Mail city,st,zip: | SEATTLE, WA 98195-4400 |
| Mail country: | UNITED STATES |
| Legal org name: | WA UW |
| Legal org type: | State |
| Legal addr line1: | PO Box 354400 |
| Legal city,st,zip: | SEATTLE, WA 98195-4400 |
| Legal country: | UNITED STATES |
| Legal phone nbr: | (206)543-0467 |
| Legal effective date: | 09/09/1996 |
| Land org name: | WA UW |
| Land org type: | State |
| Land person name: | Not reported |
| Land addr line1: | PO Box 354400 |
| Land city,st,zip: | SEATTLE, WA 98195-4400 |
| Land country: | UNITED STATES |
| Land phone nbr: | (206)543-0467 |
| Operator org name: | WA UW |
| Operator org type: | State |
| Operator addr line1: | PO Box 354400 |
| Operator city,st,zip: | SEATTLE, WA 98195-4400 |
| Operator country: | UNITED STATES |
| Operator phone nbr: | (206)543-0467 |
| Operator effective date: | 09/09/1996 |
| Site contact name: | Dave Lundstrom |
| Site contact addr line1: | PO Box 354400 |
| Site Contact City/State/ Zip: | SEATTLE, WA 98195-4400 |
| Site Contact Country: | UNITED STATES |
| Site Contact Phone #: | (206)543-0467 |
| Site Contact EMail: | Not reported |
| Form Contact NAME: | Doug Gallucci |
| Form Contact ADDR LINE1: | PO Box 354400 |
| Form Contact City,ST,Zip: | SEATTLE, WA 98195-4400 |
| Form Contact Country: | UNITED STATES |
| Form Contact Phone #: | (206) 616-0595 |
| Form Contact EMail: | douglasg@u.washington.edu |
| Gen Status CD: | XQG |
| Monthly Generation: | False |
| Batch Generation: | False |
| One Time Generation: | False |
| Transport Own Waste: | False |
| Tranports Other Waste: | False |
| Recycler Onsite: | False |
| Transfer Facility: | False |
| Other Exemption: | Not reported |
| UW Battery Gen: | False |
| Used Oil Transporter: | False |
| Used Oil Transfer Facility: | False |
| Used Oil Processor: | False |
| Used Oil Refiner: | False |
| Used Oil Fuel Marketer Directs Shipments: | False |

**WA UW CONSOLIDATED LAUNDRY (Continued)** **1004793840**

Used Oil Fuel Marketer Meets Specs: False

Waste Streams Generated:

| | |
|---|---|
| Facility ID: | 19911937 |
| Data Year: | 2010 |
| Description: | Bulked Corrosive Oxidizer spill debris |
| Mix: | False |
| Reported Qty: | 2765 K |
| Kilo Qty: | 2765 |
| Density No: | 0 |
| Density Qty: | Not reported |

| | |
|---|---|
| Facility ID: | 19911937 |
| Data Year: | 2010 |
| Description: | Bulked Flammable Solvents-DW |
| Mix: | False |
| Reported Qty: | 20 K |
| Kilo Qty: | 20 |
| Density No: | 0 |
| Density Qty: | Not reported |

Shipments Sent:

| | |
|---|---|
| Facility ID: | 19911937 |
| Data Year: | 2010 |
| Shipment sent data: | 3/11/2010 |
| Reported Qty: | 2765 K |
| Kilo Qty: | 2765 |

| | |
|---|---|
| Facility ID: | 19911937 |
| Data Year: | 2010 |
| Shipment sent data: | 1/21/2010 |
| Reported Qty: | 20 K |
| Kilo Qty: | 20 |

DRYCLEANERS:

| | |
|---|---|
| EPA Id: | WAD982652984 |
| FS Id: | 19911937 |
| Tax Reg Nbr: | 178019988 |
| Business Type: | University laundry |
| Fed Waste Code Desc: | Not reported |
| State Waste Code Desc: | Not reported |
| Mail Name: | WA UW |
| Mail Line1: | PO Box 354400 |
| Mail Line2: | Not reported |
| Mail City,St,Zip: | SEATTLE, WA 98195-4400 |
| Mail Country: | UNITED STATES |
| Legal Org Name: | WA UW |
| Legal Person First Name: | Not reported |
| Legal Person Middle Init: | Not reported |
| Legal Person Last Name: | Not reported |
| Legal Line1: | PO Box 354400 |
| Legal Line2: | Not reported |
| Legal City,St,Zip: | SEATTLE, WA 98195-4400 |
| Legal Country: | UNITED STATES |
| Legal Phone Nbr: | (206)543-0467 |

**WA UW CONSOLIDATED LAUNDRY (Continued)** **1004793840**

| | |
|---|---|
| Legal Effective Date: | 09/09/1996 |
| Legal Organization Type: | State |
| Land Org Name: | WA UW |
| Land Person First Name: | Not reported |
| Land Person Middle Init: | Not reported |
| Land Person Last Name: | Not reported |
| Land Line1: | PO Box 354400 |
| Land Line2: | Not reported |
| Land City,St,Zip: | SEATTLE, WA 98195-4400 |
| Land Country: | UNITED STATES |
| Land Phone Nbr: | (206)543-0467 |
| Land Organization Type: | State |
| Operator Org Name: | WA UW |
| Operator Person First Name: | Not reported |
| Operator Person Middle Init: | Not reported |
| Operator Person Last Name: | Not reported |
| Operator Line1: | PO Box 354400 |
| Operator Line2: | Not reported |
| Operator City,St,Zip: | SEATTLE, WA 98195-4400 |
| Operator Country: | UNITED STATES |
| Operator Phone Nbr: | (206)543-0467 |
| Operator Effective Date: | 09/09/1996 |
| Operator Organization Type: | State |
| Site Contact First Name: | Dave |
| Site Contact Middle Init: | Not reported |
| Site Contact Last Name: | Lundstrom |
| Site Contact Line1: | PO Box 354400 |
| Site Contact Line2: | Not reported |
| Site Contact City,St,Zip: | SEATTLE, WA 98195-4400 |
| Site Contact Country: | UNITED STATES |
| Site Contact Phone Nbr: | (206)543-0467 |
| Site Contact Email: | Not reported |
| Form Contact First Name: | Doug |
| Form Contact Middle Init: | Not reported |
| Form Contact Last Name: | Gallucci |
| Form Contact Line1: | PO Box 354400 |
| Form Contact Line2: | Not reported |
| Form Contact City,St,Zip: | SEATTLE, WA 98195-4400 |
| Form Contact Country: | UNITED STATES |
| Form Contact Phone Nbr: | (206) 616-0595 |
| Form Contact Email: | douglasg@u.washington.edu |
| Gen Status Cd: | XQG |
| Monthly Generation: | False |
| Batch Generation: | False |
| One Time Generation: | False |
| Transports Own Waste: | False |
| Transports Others Waste: | False |
| Recycler Onsite: | False |
| Transfer Facility: | False |
| Pbr: | False |
| Tbg: | False |
| Mixed Radioactive: | False |
| Importer: | False |
| Tsdr Facility: | False |
| Immediate Recycler: | False |
| Gen Dang Fuel: | False |
| Gen Market To Burner: | False |

**WA UW CONSOLIDATED LAUNDRY (Continued)** **1004793840**

| | |
|---|---|
| Gen Other Marketers: | False |
| Utility Boiler Burner: | False |
| Industry Boiler Burner: | False |
| Furnace Burner: | False |
| Smelter Deferral: | False |
| Small Qty Exemption: | False |
| Other Exemption: | Not reported |
| UW Battery Gen: | False |
| UW Thermostats Gen: | False |
| UW Mercury Gen: | False |
| UW Lamps Gen: | False |
| UW Battery Accum: | False |
| UW Thermostats Accum: | False |
| UW Mercury Accum: | False |
| UW Lamps Accum: | False |
| UW Destination Facility: | False |
| Off Spec Utility Boiler: | False |
| Off Spec Industry Boiler: | False |
| Off Spec Furnace: | False |
| Used Oil Transporter: | False |
| Used Oil Transfer Facility: | False |
| Used Oil Processor: | False |
| Used Oil Rerefiner: | False |
| Used Oil Fuel Marketer Directs Shipments: | False |
| Used Oil Fuel Marketer Meets Specs: | False |
| Comments: | Not reported |

---

**85**
**SSE**
**1/4-1/2**
**0.473 mi.**
**2497 ft.**

**RAINIER MALL**
**4208 RAINIER AVE S**
**SEATTLE, WA 98118**

**RCRA NonGen / NLR** **1005445293**
**FINDS** **WAH000015586**
**CSCSL**
**HSL**
**ALLSITES**

**Relative:**
**Lower**

**Actual:**
**45 ft.**

RCRA NonGen / NLR:

| | |
|---|---|
| Date form received by agency: | 01/06/2004 |
| Facility name: | KANE PROPERTIES LLC |
| Facility address: | 4208 RAINIER AVE S<br>SEATTLE, WA 98118-1357 |
| EPA ID: | WAH000015586 |
| Mailing address: | 25610 LAKE WILDERNESS LANE SE<br>MAPLE VALLEY, WA 98038 |
| Contact: | KANE PROPERTIES KANE PROPERTIES |
| Contact address: | 25610 LAKE WILDERNESS LANE SE<br>MAPLE VALLEY, WA 98038 |
| Contact country: | US |
| Contact telephone: | (000)000-0000 |
| Contact email: | Not reported |
| EPA Region: | 10 |
| Classification: | Non-Generator |
| Description: | Handler: Non-Generators do not presently generate hazardous waste |

Owner/Operator Summary:

| | |
|---|---|
| Owner/operator name: | KANE PROPERTIES K |
| Owner/operator address: | 25610 LAKE WILDERNESS LANE SE<br>MAPLE VALLEY, WA 98038 |
| Owner/operator country: | US |
| Owner/operator telephone: | (425)432-7365 |

**RAINIER MALL (Continued)** **1005445293**

Legal status: Private
Owner/Operator Type: Owner
Owner/Op start date: 07/17/2001
Owner/Op end date: Not reported

Owner/operator name: KANE PROPERTIES K
Owner/operator address: 25610 LAKE WILDERNESS LANE SE
MAPLE VALLEY, WA 98038
Owner/operator country: US
Owner/operator telephone: (425)432-7365
Legal status: Private
Owner/Operator Type: Operator
Owner/Op start date: 01/01/1900
Owner/Op end date: Not reported

Handler Activities Summary:
U.S. importer of hazardous waste: No
Mixed waste (haz. and radioactive): No
Recycler of hazardous waste: No
Transporter of hazardous waste: No
Treater, storer or disposer of HW: No
Underground injection activity: No
On-site burner exemption: No
Furnace exemption: No
Used oil fuel burner: No
Used oil processor: No
User oil refiner: No
Used oil fuel marketer to burner: No
Used oil Specification marketer: No
Used oil transfer facility: No
Used oil transporter: No

Historical Generators:
Date form received by agency: 12/31/2003
Site name: KANE PROPERTIES LLC
Classification: Not a generator, verified

Violation Status: No violations found

FINDS:

Registry ID: 110012561414

Environmental Interest/Information System

Washington Facility / Site Identification System (WA-FSIS) provides a means to query and display data maintained by the Washington Department of Ecology. This system contains key information for each facility/site that is currently, or has been, of interest to the Air Quality, Dam Safety, Hazardous Waste, Toxics Cleanup, and Water Quality Programs.

RCRAInfo is a national information system that supports the Resource Conservation and Recovery Act (RCRA) program through the tracking of events and activities related to facilities that generate, transport, and treat, store, or dispose of hazardous waste. RCRAInfo allows RCRA program staff to track the notification, permit, compliance, and corrective action activities required under RCRA.

**RAINIER MALL (Continued)** **1005445293**

HAZARDOUS WASTE BIENNIAL REPORTER

CSCSL:
Facility ID: 88987973
Region: Northwest
Lat/Long: 47.565111 / -122.289055
Brownfield Status: Not reported
Rank Status: 5
Clean Up Siteid: 4187
Site Status: Awaiting Cleanup
PSI?: Not reported
Contaminant Name: Halogenated Organics
Ground Water: Suspected
Surface Water: Not reported
Soil: Confirmed Above Cleanup Level
Sediment: Not reported
Air: Not reported
Bedrock: Not reported
Responsible Unit: Northwest

HSL:
edr_fstat: WA
edr_fzip: Not reported
edr_fcnty: KING
edr_zip: Not reported
**Facility Type: Hazardous Sites List**
Facility Status: Awaiting Cleanup
FSID Number: 88987973
Rank: 5
Region: NW
EDR Link ID: 88987973

ALLSITES:
Facility Id: 88987973
Latitude: 47.565111
Longitude: -122.28905
Ecology Interest Type Code: HWOTHER
Facility ID: 88987973
Facility Company: Rainier Mall
Interaction: A
Interaction 1: SCS
Interaction 2: State Cleanup Site
Ecology Program: TOXICS
Program Data: ISIS
Facility Alt.: Rainier Mall
Program ID: Not reported
Date Interaction: 2001-01-15 00:00:00
Date Interaction 3: Not reported

Facility ID: 88987973
Facility Company: Rainier Mall
Interaction: I
Interaction 1: HWG
Interaction 2: Hazardous Waste Generator
Ecology Program: HAZWASTE

**RAINIER MALL (Continued)** **1005445293**

Program Data: TURBOWASTE
Facility Alt.: Not reported
Program ID: WAH000015586
Date Interaction: 2001-07-17 00:00:00
Date Interaction 3: 2001-12-31 00:00:00

Facility ID: 88987973
Facility Company: Rainier Mall
Interaction: I
Interaction 1: HWOTHER
Interaction 2: Haz Waste Management Activity
Ecology Program: HAZWASTE
Program Data: TURBOWASTE
Facility Alt.: Not reported
Program ID: WAH000015586
Date Interaction: 2001-12-31 00:00:00
Date Interaction 3: 2003-12-31 00:00:00

Facility Id: 88987973
Latitude: 47.565111
Longitude: -122.28905
Ecology Interest Type Code: SCS
Facility ID: 88987973
Facility Company: Rainier Mall
Interaction: A
Interaction 1: SCS
Interaction 2: State Cleanup Site
Ecology Program: TOXICS
Program Data: ISIS
Facility Alt.: Rainier Mall
Program ID: Not reported
Date Interaction: 2001-01-15 00:00:00
Date Interaction 3: Not reported

Facility ID: 88987973
Facility Company: Rainier Mall
Interaction: I
Interaction 1: HWG
Interaction 2: Hazardous Waste Generator
Ecology Program: HAZWASTE
Program Data: TURBOWASTE
Facility Alt.: Not reported
Program ID: WAH000015586
Date Interaction: 2001-07-17 00:00:00
Date Interaction 3: 2001-12-31 00:00:00

Facility ID: 88987973
Facility Company: Rainier Mall
Interaction: I
Interaction 1: HWOTHER
Interaction 2: Haz Waste Management Activity
Ecology Program: HAZWASTE
Program Data: TURBOWASTE
Facility Alt.: Not reported
Program ID: WAH000015586
Date Interaction: 2001-12-31 00:00:00

**RAINIER MALL (Continued)** **1005445293**

Date Interaction 3: 2003-12-31 00:00:00

Facility Id: 88987973
Latitude: 47.565111
Longitude: -122.28905
Ecology Interest Type Code: HWG
Facility ID: 88987973
Facility Company: Rainier Mall
Interaction: A
Interaction 1: SCS
Interaction 2: State Cleanup Site
Ecology Program: TOXICS
Program Data: ISIS
Facility Alt.: Rainier Mall
Program ID: Not reported
Date Interaction: 2001-01-15 00:00:00
Date Interaction 3: Not reported

Facility ID: 88987973
Facility Company: Rainier Mall
Interaction: I
Interaction 1: HWG
Interaction 2: Hazardous Waste Generator
Ecology Program: HAZWASTE
Program Data: TURBOWASTE
Facility Alt.: Not reported
Program ID: WAH000015586
Date Interaction: 2001-07-17 00:00:00
Date Interaction 3: 2001-12-31 00:00:00

Facility ID: 88987973
Facility Company: Rainier Mall
Interaction: I
Interaction 1: HWOTHER
Interaction 2: Haz Waste Management Activity
Ecology Program: HAZWASTE
Program Data: TURBOWASTE
Facility Alt.: Not reported
Program ID: WAH000015586
Date Interaction: 2001-12-31 00:00:00
Date Interaction 3: 2003-12-31 00:00:00

---

**U86** **INTERNATIONAL SIGN** **ALLSITES** **S111769605**
**North** **2914 S MCCLELLAN ST** **N/A**
**1/4-1/2** **SEATTLE, WA 98144**
**0.473 mi.**
**2499 ft.** **Site 1 of 2 in cluster U**

**Relative:**
**Higher**

**Actual:**
**83 ft.**

ALLSITES:
Facility Id: 14711
Latitude: 47.578525
Longitude: -122.29444
Ecology Interest Type Code: LSC
Facility ID: 14711
Facility Company: INTERNATIONAL SIGN
Interaction: I

**INTERNATIONAL SIGN (Continued)** **S111769605**

| | |
|---|---|
| Interaction 1: | LSC |
| Interaction 2: | Local Source Control |
| Ecology Program: | HAZWASTE |
| Program Data: | LSC |
| Facility Alt.: | INTERNATIONAL SIGN |
| Program ID: | Not reported |
| Date Interaction: | 2010-11-08 00:00:00 |
| Date Interaction 3: | 2010-11-08 00:00:00 |

---

**U87** **MOUNT BAKER APARTMENTS** **ICR** **S104487126**
**North** **2900 S. MCCLELLAN ST.** **N/A**
**1/4-1/2** **SEATTLE, WA 98144**
**0.474 mi.**
**2505 ft.** **Site 2 of 2 in cluster U**

**Relative:**
**Higher**

**Actual:**
**81 ft.**

ICR:

| | |
|---|---|
| Date Ecology Received Report: | 04/23/90 |
| Contaminants Found at Site: | Petroleum products |

---

**88** **MOUNT BAKER CLEANERS** **RCRA NonGen / NLR** **1001490337**
**NNW** **2864 S MCCLELLAN ST** **FINDS** **WAD081927550**
**1/4-1/2** **SEATTLE, WA 98144** **CSCSL**
**0.478 mi.** **ALLSITES**
**2524 ft.** **Inactive Drycleaners**

**Relative:**
**Higher**

**Actual:**
**76 ft.**

RCRA NonGen / NLR:

| | |
|---|---|
| Date form received by agency: | 06/09/1998 |
| Facility name: | MOUNT BAKER CLEANERS |
| Facility address: | 2864 S MCCLELLAN ST<br>SEATTLE, WA 98144 |
| EPA ID: | WAD081927550 |
| Contact: | MOUNT BAKER CLE MOUNT BAKER CLE |
| Contact address: | 2864 S MCCLELLAN ST<br>SEATTLE, WA 98144-5408 |
| Contact country: | US |
| Contact telephone: | (000)000-0000 |
| Contact email: | Not reported |
| EPA Region: | 10 |
| Land type: | Private |
| Classification: | Non-Generator |
| Description: | Handler: Non-Generators do not presently generate hazardous waste |

Owner/Operator Summary:

| | |
|---|---|
| Owner/operator name: | KIM S |
| Owner/operator address: | 2864 S MCCLELLAN ST<br>SEATTLE, WA 98144 |
| Owner/operator country: | US |
| Owner/operator telephone: | (206)722-5311 |
| Legal status: | Private |
| Owner/Operator Type: | Operator |
| Owner/Op start date: | 11/26/1996 |
| Owner/Op end date: | Not reported |

| | |
|---|---|
| Owner/operator name: | KIM S |
| Owner/operator address: | 2864 S MCCLELLAN ST<br>SEATTLE, WA 98144 |

**MOUNT BAKER CLEANERS (Continued)** **1001490337**

Owner/operator country: US
Owner/operator telephone: (206)722-5311
Legal status: Private
Owner/Operator Type: Owner
Owner/Op start date: 11/26/1996
Owner/Op end date: Not reported

Handler Activities Summary:
U.S. importer of hazardous waste: No
Mixed waste (haz. and radioactive): No
Recycler of hazardous waste: No
Transporter of hazardous waste: No
Treater, storer or disposer of HW: No
Underground injection activity: No
On-site burner exemption: No
Furnace exemption: No
Used oil fuel burner: No
Used oil processor: No
User oil refiner: No
Used oil fuel marketer to burner: No
Used oil Specification marketer: No
Used oil transfer facility: No
Used oil transporter: No

Historical Generators:
Date form received by agency: 12/31/1990
Site name: NIFTY COSTUMES/MT BAKER CLEANE
Classification: Large Quantity Generator

Facility Has Received Notices of Violations:
Regulation violated: Not reported
Area of violation: State Statute or Regulation
Date violation determined: 09/01/2010
Date achieved compliance: 10/27/2010
Violation lead agency: State
Enforcement action: WRITTEN INFORMAL
Enforcement action date: 09/24/2010
Enf. disposition status: Not reported
Enf. disp. status date: Not reported
Enforcement lead agency: State
Proposed penalty amount: Not reported
Final penalty amount: Not reported
Paid penalty amount: Not reported

Evaluation Action Summary:
Evaluation date: 09/01/2010
Evaluation: FOCUSED COMPLIANCE INSPECTION
Area of violation: State Statute or Regulation
Date achieved compliance: 10/27/2010
Evaluation lead agency: State

FINDS:

Registry ID: 110005327191

Environmental Interest/Information System

**MOUNT BAKER CLEANERS (Continued)** **1001490337**

Washington Facility / Site Identification System (WA-FSIS) provides a means to query and display data maintained by the Washington Department of Ecology. This system contains key information for each facility/site that is currently, or has been, of interest to the Air Quality, Dam Safety, Hazardous Waste, Toxics Cleanup, and Water Quality Programs.

RCRAInfo is a national information system that supports the Resource Conservation and Recovery Act (RCRA) program through the tracking of events and activities related to facilities that generate, transport, and treat, store, or dispose of hazardous waste. RCRAInfo allows RCRA program staff to track the notification, permit, compliance, and corrective action activities required under RCRA.

CSCSL:

| | |
|---|---|
| Facility ID: | 96127971 |
| Region: | Northwest |
| Lat/Long: | 47.578594 / -122.295385 |
| Brownfield Status: | Not reported |
| Rank Status: | N |
| Clean Up Siteid: | 11447 |
| Site Status: | Awaiting Cleanup |
| PSI?: | Not reported |
| Contaminant Name: | Halogenated Solvents |
| Ground Water: | Confirmed Above Cleanup Level |
| Surface Water: | Not reported |
| Soil: | Confirmed Above Cleanup Level |
| Sediment: | Not reported |
| Air: | Not reported |
| Bedrock: | Not reported |
| Responsible Unit: | Northwest |

ALLSITES:

| | |
|---|---|
| Facility Id: | 20187 |
| Latitude: | 47.578383 |
| Longitude: | -122.29552 |
| Ecology Interest Type Code: | ENFORFNL |
| Facility ID: | 20187 |
| Facility Company: | Kee LLC Seattle |
| Interaction: | A |
| Interaction 1: | ENFORFNL |
| Interaction 2: | Enforcement Final |
| Ecology Program: | WATRES |
| Program Data: | DMS |
| Facility Alt.: | Not reported |
| Program ID: | Not reported |
| Date Interaction: | 2010-10-01 00:00:00 |
| Date Interaction 3: | Not reported |

| | |
|---|---|
| Facility ID: | 20187 |
| Facility Company: | Kee LLC Seattle |
| Interaction: | A |
| Interaction 1: | ENFORFNL |
| Interaction 2: | Enforcement Final |
| Ecology Program: | WATRES |

**MOUNT BAKER CLEANERS (Continued)** **1001490337**

| | |
|---|---|
| Program Data: | DMS |
| Facility Alt.: | Not reported |
| Program ID: | Not reported |
| Date Interaction: | 2010-10-01 00:00:00 |
| Date Interaction 3: | Not reported |
| Facility ID: | 20187 |
| Facility Company: | Kee LLC Seattle |
| Interaction: | A |
| Interaction 1: | ENFORFNL |
| Interaction 2: | Enforcement Final |
| Ecology Program: | WATRES |
| Program Data: | DMS |
| Facility Alt.: | Not reported |
| Program ID: | Not reported |
| Date Interaction: | 2010-10-01 00:00:00 |
| Date Interaction 3: | Not reported |
| Facility ID: | 20187 |
| Facility Company: | Kee LLC Seattle |
| Interaction: | A |
| Interaction 1: | ENFORFNL |
| Interaction 2: | Enforcement Final |
| Ecology Program: | WATRES |
| Program Data: | DMS |
| Facility Alt.: | Not reported |
| Program ID: | Not reported |
| Date Interaction: | 2010-10-01 00:00:00 |
| Date Interaction 3: | Not reported |
| Facility ID: | 20187 |
| Facility Company: | Kee LLC Seattle |
| Interaction: | A |
| Interaction 1: | ENFORFNL |
| Interaction 2: | Enforcement Final |
| Ecology Program: | WATRES |
| Program Data: | DMS |
| Facility Alt.: | Not reported |
| Program ID: | Not reported |
| Date Interaction: | 2010-10-01 00:00:00 |
| Date Interaction 3: | Not reported |
| Facility ID: | 20187 |
| Facility Company: | Kee LLC Seattle |
| Interaction: | A |
| Interaction 1: | ENFORFNL |
| Interaction 2: | Enforcement Final |
| Ecology Program: | WATRES |
| Program Data: | DMS |
| Facility Alt.: | Not reported |
| Program ID: | Not reported |
| Date Interaction: | 2010-10-01 00:00:00 |
| Date Interaction 3: | Not reported |
| Facility ID: | 20187 |
| Facility Company: | Kee LLC Seattle |
| Interaction: | A |

**MOUNT BAKER CLEANERS (Continued)** **1001490337**

| | |
|---|---|
| Interaction 1: | ENFORFNL |
| Interaction 2: | Enforcement Final |
| Ecology Program: | WATRES |
| Program Data: | DMS |
| Facility Alt.: | Not reported |
| Program ID: | Not reported |
| Date Interaction: | 2010-10-01 00:00:00 |
| Date Interaction 3: | Not reported |

| | |
|---|---|
| Facility ID: | 20187 |
| Facility Company: | Kee LLC Seattle |
| Interaction: | A |
| Interaction 1: | ENFORFNL |
| Interaction 2: | Enforcement Final |
| Ecology Program: | WATRES |
| Program Data: | DMS |
| Facility Alt.: | Not reported |
| Program ID: | Not reported |
| Date Interaction: | 2010-10-01 00:00:00 |
| Date Interaction 3: | Not reported |

| | |
|---|---|
| Facility ID: | 20187 |
| Facility Company: | Kee LLC Seattle |
| Interaction: | A |
| Interaction 1: | ENFORFNL |
| Interaction 2: | Enforcement Final |
| Ecology Program: | WATRES |
| Program Data: | DMS |
| Facility Alt.: | Not reported |
| Program ID: | Not reported |
| Date Interaction: | 2010-10-01 00:00:00 |
| Date Interaction 3: | Not reported |

| | |
|---|---|
| Facility ID: | 20187 |
| Facility Company: | Kee LLC Seattle |
| Interaction: | A |
| Interaction 1: | ENFORFNL |
| Interaction 2: | Enforcement Final |
| Ecology Program: | WATRES |
| Program Data: | DMS |
| Facility Alt.: | Not reported |
| Program ID: | Not reported |
| Date Interaction: | 2010-10-01 00:00:00 |
| Date Interaction 3: | Not reported |

| | |
|---|---|
| Facility ID: | 20187 |
| Facility Company: | Kee LLC Seattle |
| Interaction: | A |
| Interaction 1: | ENFORFNL |
| Interaction 2: | Enforcement Final |
| Ecology Program: | WATRES |
| Program Data: | DMS |
| Facility Alt.: | Not reported |
| Program ID: | Not reported |
| Date Interaction: | 2010-10-01 00:00:00 |
| Date Interaction 3: | Not reported |

**MOUNT BAKER CLEANERS (Continued)** **1001490337**

Facility Id: 96127971
Latitude: 47.578594
Longitude: -122.29538
Ecology Interest Type Code: HWG
Facility ID: 96127971
Facility Company: Mount Baker Cleaners
Interaction: I
Interaction 1: HWG
Interaction 2: Hazardous Waste Generator
Ecology Program: HAZWASTE
Program Data: TURBOWASTE
Facility Alt.: Not reported
Program ID: WAD081927550
Date Interaction: 1988-03-11 00:00:00
Date Interaction 3: 1995-12-02 00:00:00

Facility ID: 96127971
Facility Company: Mount Baker Cleaners
Interaction: A
Interaction 1: SCS
Interaction 2: State Cleanup Site
Ecology Program: TOXICS
Program Data: ISIS
Facility Alt.: Mount Baker Cleaners
Program ID: Not reported
Date Interaction: 2010-12-07 00:00:00
Date Interaction 3: Not reported

Facility Id: 96127971
Latitude: 47.578594
Longitude: -122.29538
Ecology Interest Type Code: SCS
Facility ID: 96127971
Facility Company: Mount Baker Cleaners
Interaction: I
Interaction 1: HWG
Interaction 2: Hazardous Waste Generator
Ecology Program: HAZWASTE
Program Data: TURBOWASTE
Facility Alt.: Not reported
Program ID: WAD081927550
Date Interaction: 1988-03-11 00:00:00
Date Interaction 3: 1995-12-02 00:00:00

Facility ID: 96127971
Facility Company: Mount Baker Cleaners
Interaction: A
Interaction 1: SCS
Interaction 2: State Cleanup Site
Ecology Program: TOXICS
Program Data: ISIS
Facility Alt.: Mount Baker Cleaners
Program ID: Not reported
Date Interaction: 2010-12-07 00:00:00
Date Interaction 3: Not reported

**MOUNT BAKER CLEANERS (Continued)** **1001490337**

INACTIVE DRYCLEANERS:

| | |
|---|---|
| EPA I: | WAD081927550 |
| FS Id: | 10667 |
| Facility ID: | WAD081927550 |
| NAICS Code: | 81232 |
| Fed Waste Code Desc: | Not reported |
| State Waste Code Desc: | Not reported |
| TAX REG NBR: | Not reported |
| BUSINESS TYPE: | Not reported |
| MAIL NAME: | Not reported |
| MAIL LINE1: | Not reported |
| MAIL LINE2: | Not reported |
| MAIL CITY: | Not reported |
| MAIL STATE: | Not reported |
| MAIL ZIP: | Not reported |
| MAIL COUNTRY: | Not reported |
| LEGAL ORG NAME: | Not reported |
| LEGAL PERSON FIRST NAME: | Not reported |
| LEGAL PERSON MIDDLE INIT: | Not reported |
| LEGAL PERSON LAST NAME: | Not reported |
| LEGAL LINE1: | Not reported |
| LEGAL LINE2: | Not reported |
| LEGAL CITY: | Not reported |
| LEGAL STATE: | Not reported |
| LEGAL ZIP: | Not reported |
| LEGAL COUNTRY: | Not reported |
| LEGAL PHONE NBR: | Not reported |
| LEGAL EFFECTIVE DATE: | Not reported |
| LEGAL ORGANIZATION TYPE: | Not reported |
| LAND ORG NAME: | Not reported |
| LAND PERSON FIRST NAME: | Not reported |
| LAND PERSON MIDDLE INIT: | Not reported |
| LAND PERSON LAST NAME: | Not reported |
| LAND LINE1: | Not reported |
| LAND LINE2: | Not reported |
| LAND CITY: | Not reported |
| LAND STATE: | Not reported |
| LAND ZIP: | Not reported |
| LAND COUNTRY: | Not reported |
| LAND PHONE NBR: | Not reported |
| LAND ORGANIZATION TYPE: | Not reported |
| OPERATOR ORG NAME: | Not reported |
| OPERATOR PERSON FIRST NAME: | Not reported |
| OPERATOR PERSON MIDDLE INIT: | Not reported |
| OPERATOR PERSON LAST NAME: | Not reported |
| OPERATOR LINE1: | Not reported |
| OPERATOR LINE2: | Not reported |
| OPERATOR CITY: | Not reported |
| OPERATOR STATE: | Not reported |
| OPERATOR ZIP: | Not reported |
| OPERATOR COUNTRY: | Not reported |
| OPERATOR PHONE NBR: | Not reported |
| OPERATOR EFFECTIVE DATE: | Not reported |
| OPERATOR ORGANIZATION TYPE: | Not reported |
| SITE CONTACT FIRST NAME: | Not reported |
| SITE CONTACT MIDDLE INIT: | Not reported |
| SITE CONTACT LAST NAME: | Not reported |

**MOUNT BAKER CLEANERS (Continued)** **1001490337**

| | |
|---|---|
| SITE CONTACT LINE1: | Not reported |
| SITE CONTACT LINE2: | Not reported |
| SITE CONTACT CITY: | Not reported |
| SITE CONTACT STATE: | Not reported |
| SITE CONTACT ZIP: | Not reported |
| SITE CONTACT COUNTRY: | Not reported |
| SITE CONTACT PHONE NBR: | Not reported |
| SITE CONTACT EMAIL: | Not reported |
| FORM CONTACT FIRST NAME: | Not reported |
| FORM CONTACT MIDDLE INIT: | Not reported |
| FORM CONTACT LAST NAME: | Not reported |
| FORM CONTACT LINE1: | Not reported |
| FORM CONTACT LINE2: | Not reported |
| FORM CONTACT CITY: | Not reported |
| FORM CONTACT STATE: | Not reported |
| FORM CONTACT ZIP: | Not reported |
| FORM CONTACT COUNTRY: | Not reported |
| FORM CONTACT PHONE NBR: | Not reported |
| FORM CONTACT EMAIL: | Not reported |
| GEN STATUS CD: | Not reported |
| MONTHLY GENERATION: | Not reported |
| BATCH GENERATION: | Not reported |
| ONE TIME GENERATION: | Not reported |
| TRANSPORTS OWN WASTE: | Not reported |
| TRANSPORTS OTHERS WASTE: | Not reported |
| RECYCLER ONSITE: | Not reported |
| TRANSFER FACILITY: | Not reported |
| PBR: | Not reported |
| TBG: | Not reported |
| MIXED RADIOACTIVE: | Not reported |
| IMPORTER: | Not reported |
| TSDR FACILITY: | Not reported |
| IMMEDIATE RECYCLER: | Not reported |
| GEN DANG FUEL: | Not reported |
| GEN MARKET TO BURNER: | Not reported |
| GEN OTHER MARKETERS: | Not reported |
| UTILITY BOILER BURNER: | Not reported |
| INDUSTRY BOILER BURNER: | Not reported |
| FURNACE BURNER: | Not reported |
| SMELTER DEFERRAL: | Not reported |
| SMALL QTY EXEMPTION: | Not reported |
| OTHER EXEMPTION: | Not reported |
| UW BATTERY GEN: | Not reported |
| UW THERMOSTATS GEN: | Not reported |
| UW MERCURY GEN: | Not reported |
| UW LAMPS GEN: | Not reported |
| UW BATTERY ACCUM: | Not reported |
| UW THERMOSTATS ACCUM: | Not reported |
| UW MERCURY ACCUM: | Not reported |
| UW LAMPS ACCUM: | Not reported |
| UW DESTINATION FACILITY: | Not reported |
| OFF SPEC UTILITY BOILER: | Not reported |
| OFF SPEC INDUSTRY BOILER: | Not reported |
| OFF SPEC FURNACE: | Not reported |
| USED OIL TRANSPORTER: | Not reported |
| USED OIL TRANSFER FACILITY: | Not reported |
| USED OIL PROCESSOR: | Not reported |

**MOUNT BAKER CLEANERS (Continued)** **1001490337**

USED OIL REREFINER: Not reported
USED OIL FUEL MARKETER DIR SHIPMENTS: Not reported
USED OIL FUEL MARKETER MEETS SPECS: Not reported
Comments: Not reported

---

**V89** **PHILLIPS 66/070644** **CSCSL** **U004041089**
**NNW** **2800 MARTIN LUTHER KING JR WAY S** **ALLSITES** **N/A**
**1/4-1/2** **SEATTLE, WA 98144** **LUST**
**0.481 mi.** **UST**
**2539 ft.** **Site 1 of 2 in cluster V** **VCP**

**Relative: Higher**

**Actual: 67 ft.**

CSCSL:

| | |
|---|---|
| Facility ID: | 42746846 |
| Region: | Northwest |
| Lat/Long: | 47.578073 / -122.295849 |
| Brownfield Status: | Not reported |
| Rank Status: | N |
| Clean Up Siteid: | 6056 |
| Site Status: | Cleanup Started |
| PSI?: | Not reported |
| Contaminant Name: | Benzene |
| Ground Water: | Confirmed Above Cleanup Level |
| Surface Water: | Not reported |
| Soil: | Confirmed Above Cleanup Level |
| Sediment: | Not reported |
| Air: | Not reported |
| Bedrock: | Not reported |
| Responsible Unit: | Northwest |

| | |
|---|---|
| Facility ID: | 42746846 |
| Region: | Northwest |
| Lat/Long: | 47.578073 / -122.295849 |
| Brownfield Status: | Not reported |
| Rank Status: | N |
| Clean Up Siteid: | 6056 |
| Site Status: | Cleanup Started |
| PSI?: | Not reported |
| Contaminant Name: | Non-Halogenated Solvents |
| Ground Water: | Confirmed Above Cleanup Level |
| Surface Water: | Not reported |
| Soil: | Confirmed Above Cleanup Level |
| Sediment: | Not reported |
| Air: | Not reported |
| Bedrock: | Not reported |
| Responsible Unit: | Northwest |

| | |
|---|---|
| Facility ID: | 42746846 |
| Region: | Northwest |
| Lat/Long: | 47.578073 / -122.295849 |
| Brownfield Status: | Not reported |
| Rank Status: | N |
| Clean Up Siteid: | 6056 |
| Site Status: | Cleanup Started |
| PSI?: | Not reported |
| Contaminant Name: | Petroleum-Gasoline |
| Ground Water: | Confirmed Above Cleanup Level |
| Surface Water: | Not reported |
| Soil: | Confirmed Above Cleanup Level |
| Sediment: | Not reported |

**PHILLIPS 66/070644 (Continued)** **U004041089**

Air: Not reported
Bedrock: Not reported
Responsible Unit: Northwest

ALLSITES:
Facility Id: 42746846
Latitude: 47.578073
Longitude: -122.29584
Ecology Interest Type Code: UST
Facility ID: 42746846
Facility Company: PHILLIPS 66 070644
Interaction: I
Interaction 1: VOLCLNST
Interaction 2: Voluntary Cleanup Sites
Ecology Program: TOXICS
Program Data: ISIS
Facility Alt.: PHILLIPS 66 070644
Program ID: NW1834
Date Interaction: 2007-10-12 00:00:00
Date Interaction 3: 2010-02-01 00:00:00

Facility ID: 42746846
Facility Company: PHILLIPS 66 070644
Interaction: A
Interaction 1: LUST
Interaction 2: LUST Facility
Ecology Program: TOXICS
Program Data: ISIS
Facility Alt.: Not reported
Program ID: 2796
Date Interaction: 2005-08-12 00:00:00
Date Interaction 3: Not reported

Facility ID: 42746846
Facility Company: PHILLIPS 66 070644
Interaction: I
Interaction 1: VOLCLNST
Interaction 2: Voluntary Cleanup Sites
Ecology Program: TOXICS
Program Data: ISIS
Facility Alt.: PHILLIPS 66 070644
Program ID: NW2321
Date Interaction: 2010-08-12 00:00:00
Date Interaction 3: 2012-05-14 00:00:00

Facility ID: 42746846
Facility Company: PHILLIPS 66 070644
Interaction: A
Interaction 1: VOLCLNST
Interaction 2: Voluntary Cleanup Sites
Ecology Program: TOXICS
Program Data: ISIS
Facility Alt.: PHILLIPS 66 070644
Program ID: NW2612
Date Interaction: 2012-07-23 00:00:00
Date Interaction 3: Not reported

**PHILLIPS 66/070644 (Continued)** **U004041089**

Facility ID: 42746846
Facility Company: PHILLIPS 66 070644
Interaction: I
Interaction 1: UST
Interaction 2: Underground Storage Tank
Ecology Program: TOXICS
Program Data: UST
Facility Alt.: Not reported
Program ID: 2796
Date Interaction: 2000-02-29 00:00:00
Date Interaction 3: 2000-05-03 00:00:00

Facility Id: 42746846
Latitude: 47.578073
Longitude: -122.29584
Ecology Interest Type Code: VOLCLNST
Facility ID: 42746846
Facility Company: PHILLIPS 66 070644
Interaction: I
Interaction 1: VOLCLNST
Interaction 2: Voluntary Cleanup Sites
Ecology Program: TOXICS
Program Data: ISIS
Facility Alt.: PHILLIPS 66 070644
Program ID: NW1834
Date Interaction: 2007-10-12 00:00:00
Date Interaction 3: 2010-02-01 00:00:00

Facility ID: 42746846
Facility Company: PHILLIPS 66 070644
Interaction: A
Interaction 1: LUST
Interaction 2: LUST Facility
Ecology Program: TOXICS
Program Data: ISIS
Facility Alt.: Not reported
Program ID: 2796
Date Interaction: 2005-08-12 00:00:00
Date Interaction 3: Not reported

Facility ID: 42746846
Facility Company: PHILLIPS 66 070644
Interaction: I
Interaction 1: VOLCLNST
Interaction 2: Voluntary Cleanup Sites
Ecology Program: TOXICS
Program Data: ISIS
Facility Alt.: PHILLIPS 66 070644
Program ID: NW2321
Date Interaction: 2010-08-12 00:00:00
Date Interaction 3: 2012-05-14 00:00:00

Facility ID: 42746846
Facility Company: PHILLIPS 66 070644
Interaction: A
Interaction 1: VOLCLNST

**PHILLIPS 66/070644 (Continued)** **U004041089**

Interaction 2: Voluntary Cleanup Sites
Ecology Program: TOXICS
Program Data: ISIS
Facility Alt.: PHILLIPS 66 070644
Program ID: NW2612
Date Interaction: 2012-07-23 00:00:00
Date Interaction 3: Not reported

Facility ID: 42746846
Facility Company: PHILLIPS 66 070644
Interaction: I
Interaction 1: UST
Interaction 2: Underground Storage Tank
Ecology Program: TOXICS
Program Data: UST
Facility Alt.: Not reported
Program ID: 2796
Date Interaction: 2000-02-29 00:00:00
Date Interaction 3: 2000-05-03 00:00:00

Facility Id: 42746846
Latitude: 47.578073
Longitude: -122.29584
Ecology Interest Type Code: LUST
Facility ID: 42746846
Facility Company: PHILLIPS 66 070644
Interaction: I
Interaction 1: VOLCLNST
Interaction 2: Voluntary Cleanup Sites
Ecology Program: TOXICS
Program Data: ISIS
Facility Alt.: PHILLIPS 66 070644
Program ID: NW1834
Date Interaction: 2007-10-12 00:00:00
Date Interaction 3: 2010-02-01 00:00:00

Facility ID: 42746846
Facility Company: PHILLIPS 66 070644
Interaction: A
Interaction 1: LUST
Interaction 2: LUST Facility
Ecology Program: TOXICS
Program Data: ISIS
Facility Alt.: Not reported
Program ID: 2796
Date Interaction: 2005-08-12 00:00:00
Date Interaction 3: Not reported

Facility ID: 42746846
Facility Company: PHILLIPS 66 070644
Interaction: I
Interaction 1: VOLCLNST
Interaction 2: Voluntary Cleanup Sites
Ecology Program: TOXICS
Program Data: ISIS
Facility Alt.: PHILLIPS 66 070644

**PHILLIPS 66/070644 (Continued)** **U004041089**

| | |
|---|---|
| Program ID: | NW2321 |
| Date Interaction: | 2010-08-12 00:00:00 |
| Date Interaction 3: | 2012-05-14 00:00:00 |
| | |
| Facility ID: | 42746846 |
| Facility Company: | PHILLIPS 66 070644 |
| Interaction: | A |
| Interaction 1: | VOLCLNST |
| Interaction 2: | Voluntary Cleanup Sites |
| Ecology Program: | TOXICS |
| Program Data: | ISIS |
| Facility Alt.: | PHILLIPS 66 070644 |
| Program ID: | NW2612 |
| Date Interaction: | 2012-07-23 00:00:00 |
| Date Interaction 3: | Not reported |
| | |
| Facility ID: | 42746846 |
| Facility Company: | PHILLIPS 66 070644 |
| Interaction: | I |
| Interaction 1: | UST |
| Interaction 2: | Underground Storage Tank |
| Ecology Program: | TOXICS |
| Program Data: | UST |
| Facility Alt.: | Not reported |
| Program ID: | 2796 |
| Date Interaction: | 2000-02-29 00:00:00 |
| Date Interaction 3: | 2000-05-03 00:00:00 |

LUST:

| | |
|---|---|
| Facility ID: | 42746846 |
| Facility Status: | Cleanup Started |
| Cleanup Site ID: | 6056 |
| Cleanup Unit Type: | Upland |
| Process Type: | Voluntary Cleanup Program |
| Alternate Name: | Phillips 66 070644 |
| Release Status Date: | 08/26/2005 |
| Site Response Unit Code: | Northwest |
| Lat/Long: | 47.578073 / -122.29584 |

UST:

| | |
|---|---|
| Facility ID: | 42746846 |
| Site Id: | 2796 |
| UBI: | Not reported |
| Phone Number: | Not reported |
| Decimal Latitude: | 47.578073 |
| Decimal Longitude: | -122.295849 |
| | |
| Tank Name: | 0287544 |
| Tag Number: | Not reported |
| Tank Status: | Removed |
| Tank Status Date: | 08/06/1996 |
| Tank Install Date: | 00/31/1964 |
| Tank Closure Date: | Not reported |
| Capacity Range: | Not reported |
| Tank Permit Expiration Date: | Not reported |

**PHILLIPS 66/070644 (Continued)** **U004041089**

| | |
|---|---|
| Tank Upgrade Date: | Not reported |
| Tank Spill Prevention: | Not reported |
| Tank Overfill Prevention: | Not reported |
| Tank Material: | Steel |
| Tank Construction: | Single Wall Tank |
| Tank Tightness Test: | Not reported |
| Tank Corrosion Protection: | Not reported |
| Tank Manifold: | Not reported |
| Tank Release Detection: | Not reported |
| Tank SFC Type: | Not reported |
| Pipe Material: | Steel |
| Pipe Construction: | Not reported |
| Pipe Primary Release Detection: | Not reported |
| Pipe Second Release Detection: | Not reported |
| Pipe Corrosion Protection: | Not reported |
| Pipe Pumping System: | Not reported |
| Responsible Unit: | NORTHWEST |
| Dispencer/Pump SFC Type: | Not reported |

| | |
|---|---|
| Tank Name: | 0287544 |
| Tag Number: | Not reported |
| Tank Status: | Removed |
| Tank Status Date: | 08/06/1996 |
| Tank Install Date: | 00/31/1964 |
| Tank Closure Date: | Not reported |
| Capacity Range: | Not reported |
| Tank Permit Expiration Date: | Not reported |
| Tank Upgrade Date: | Not reported |
| Tank Spill Prevention: | Not reported |
| Tank Overfill Prevention: | Not reported |
| Tank Material: | Steel |
| Tank Construction: | Single Wall Tank |
| Tank Tightness Test: | Not reported |
| Tank Corrosion Protection: | Not reported |
| Tank Manifold: | Not reported |
| Tank Release Detection: | Not reported |
| Tank SFC Type: | Not reported |
| Pipe Material: | Steel |
| Pipe Construction: | Not reported |
| Pipe Primary Release Detection: | Not reported |
| Pipe Second Release Detection: | Not reported |
| Pipe Corrosion Protection: | Not reported |
| Pipe Pumping System: | Not reported |
| Responsible Unit: | NORTHWEST |
| Dispencer/Pump SFC Type: | Not reported |

| | |
|---|---|
| Tank Name: | 0287547 |
| Tag Number: | Not reported |
| Tank Status: | Removed |
| Tank Status Date: | 08/06/1996 |
| Tank Install Date: | 00/31/1964 |
| Tank Closure Date: | Not reported |
| Capacity Range: | 111 TO 1,100 Gallons |
| Tank Permit Expiration Date: | Not reported |
| Tank Upgrade Date: | Not reported |

**PHILLIPS 66/070644 (Continued)** **U004041089**

| | |
|---|---|
| Tank Spill Prevention: | Not reported |
| Tank Overfill Prevention: | Not reported |
| Tank Material: | Steel |
| Tank Construction: | Single Wall Tank |
| Tank Tightness Test: | Not reported |
| Tank Corrosion Protection: | Not reported |
| Tank Manifold: | Not reported |
| Tank Release Detection: | Not reported |
| Tank SFC Type: | Not reported |
| Pipe Material: | Steel |
| Pipe Construction: | Not reported |
| Pipe Primary Release Detection: | Not reported |
| Pipe Second Release Detection: | Not reported |
| Pipe Corrosion Protection: | Not reported |
| Pipe Pumping System: | Not reported |
| Responsible Unit: | NORTHWEST |
| Dispencer/Pump SFC Type: | Not reported |

| | |
|---|---|
| Tank Name: | 0287547 |
| Tag Number: | Not reported |
| Tank Status: | Removed |
| Tank Status Date: | 08/06/1996 |
| Tank Install Date: | 00/31/1964 |
| Tank Closure Date: | Not reported |
| Capacity Range: | 111 TO 1,100 Gallons |
| Tank Permit Expiration Date: | Not reported |
| Tank Upgrade Date: | Not reported |
| Tank Spill Prevention: | Not reported |
| Tank Overfill Prevention: | Not reported |
| Tank Material: | Steel |
| Tank Construction: | Single Wall Tank |
| Tank Tightness Test: | Not reported |
| Tank Corrosion Protection: | Not reported |
| Tank Manifold: | Not reported |
| Tank Release Detection: | Not reported |
| Tank SFC Type: | Not reported |
| Pipe Material: | Steel |
| Pipe Construction: | Not reported |
| Pipe Primary Release Detection: | Not reported |
| Pipe Second Release Detection: | Not reported |
| Pipe Corrosion Protection: | Not reported |
| Pipe Pumping System: | Not reported |
| Responsible Unit: | NORTHWEST |
| Dispencer/Pump SFC Type: | Not reported |

| | |
|---|---|
| Tank Name: | 0287548 |
| Tag Number: | Not reported |
| Tank Status: | Removed |
| Tank Status Date: | 08/06/1996 |
| Tank Install Date: | 00/31/1964 |
| Tank Closure Date: | Not reported |
| Capacity Range: | Not reported |
| Tank Permit Expiration Date: | Not reported |
| Tank Upgrade Date: | Not reported |
| Tank Spill Prevention: | Not reported |

**PHILLIPS 66/070644 (Continued)** **U004041089**

| | |
|---|---|
| Tank Overfill Prevention: | Not reported |
| Tank Material: | Steel |
| Tank Construction: | Single Wall Tank |
| Tank Tightness Test: | Not reported |
| Tank Corrosion Protection: | Not reported |
| Tank Manifold: | Not reported |
| Tank Release Detection: | Not reported |
| Tank SFC Type: | Not reported |
| Pipe Material: | Steel |
| Pipe Construction: | Not reported |
| Pipe Primary Release Detection: | Not reported |
| Pipe Second Release Detection: | Not reported |
| Pipe Corrosion Protection: | Not reported |
| Pipe Pumping System: | Not reported |
| Responsible Unit: | NORTHWEST |
| Dispencer/Pump SFC Type: | Not reported |

| | |
|---|---|
| Tank Name: | 0287548 |
| Tag Number: | Not reported |
| Tank Status: | Removed |
| Tank Status Date: | 08/06/1996 |
| Tank Install Date: | 00/31/1964 |
| Tank Closure Date: | Not reported |
| Capacity Range: | Not reported |
| Tank Permit Expiration Date: | Not reported |
| Tank Upgrade Date: | Not reported |
| Tank Spill Prevention: | Not reported |
| Tank Overfill Prevention: | Not reported |
| Tank Material: | Steel |
| Tank Construction: | Single Wall Tank |
| Tank Tightness Test: | Not reported |
| Tank Corrosion Protection: | Not reported |
| Tank Manifold: | Not reported |
| Tank Release Detection: | Not reported |
| Tank SFC Type: | Not reported |
| Pipe Material: | Steel |
| Pipe Construction: | Not reported |
| Pipe Primary Release Detection: | Not reported |
| Pipe Second Release Detection: | Not reported |
| Pipe Corrosion Protection: | Not reported |
| Pipe Pumping System: | Not reported |
| Responsible Unit: | NORTHWEST |
| Dispencer/Pump SFC Type: | Not reported |

VCP:

| | |
|---|---|
| edr_fstat: | WA |
| edr_fzip: | 98144 |
| edr_fcnty: | KING |
| edr_zip: | Not reported |
| Facility ID: | 42746846 |
| VCP Status: | Not reported |
| VCP: | Yes |
| Ecology Status: | Not reported |
| NFA Type: | Not reported |
| Date NFA: | Not reported |
| Rank: | N |

**PHILLIPS 66/070644 (Continued)** **U004041089**

Cleanup Siteid: 6056

edr_fstat: WA
edr_fzip: 98144
edr_fcnty: KING
edr_zip: Not reported
Facility ID: 42746846
VCP Status: Not reported
VCP: Yes
Ecology Status: Not reported
NFA Type: Not reported
Date NFA: Not reported
Rank: N
Cleanup Siteid: 6056

edr_fstat: WA
edr_fzip: 98144
edr_fcnty: KING
edr_zip: Not reported
Facility ID: 42746846
VCP Status: Not reported
VCP: Yes
Ecology Status: Not reported
NFA Type: Not reported
Date NFA: Not reported
Rank: N
Cleanup Siteid: 6056

---

**V90** **MARTIN LUTHER KING 76** **ALLSITES U000920306**
**NNW** **2801 MLK JR WAY S** **UST N/A**
**1/4-1/2** **SEATTLE, WA 98144**
**0.481 mi.**
**2542 ft.** **Site 2 of 2 in cluster V**

**Relative:**
**Higher**

**Actual:**
**66 ft.**

ALLSITES:
Facility Id: 55254334
Latitude: 47.57832
Longitude: -122.29677
Ecology Interest Type Code: HWG
Facility ID: 55254334
Facility Company: BP Oil Martin Luther King
Interaction: I
Interaction 1: HWG
Interaction 2: Hazardous Waste Generator
Ecology Program: HAZWASTE
Program Data: TURBOWASTE
Facility Alt.: Not reported
Program ID: WAD988513503
Date Interaction: 1992-11-09 00:00:00
Date Interaction 3: 1999-12-31 00:00:00

Facility ID: 55254334
Facility Company: BP Oil Martin Luther King
Interaction: A
Interaction 1: UST
Interaction 2: Underground Storage Tank
Ecology Program: TOXICS
Program Data: UST

**MARTIN LUTHER KING 76 (Continued)** **U000920306**

Facility Alt.: MARTIN LUTHER KING 76
Program ID: 3145
Date Interaction: 1991-01-01 00:00:00
Date Interaction 3: Not reported

Facility Id: 55254334
Latitude: 47.57832
Longitude: -122.29677
Ecology Interest Type Code: UST
Facility ID: 55254334
Facility Company: BP Oil Martin Luther King
Interaction: I
Interaction 1: HWG
Interaction 2: Hazardous Waste Generator
Ecology Program: HAZWASTE
Program Data: TURBOWASTE
Facility Alt.: Not reported
Program ID: WAD988513503
Date Interaction: 1992-11-09 00:00:00
Date Interaction 3: 1999-12-31 00:00:00

Facility ID: 55254334
Facility Company: BP Oil Martin Luther King
Interaction: A
Interaction 1: UST
Interaction 2: Underground Storage Tank
Ecology Program: TOXICS
Program Data: UST
Facility Alt.: MARTIN LUTHER KING 76
Program ID: 3145
Date Interaction: 1991-01-01 00:00:00
Date Interaction 3: Not reported

UST:
Facility ID: 55254334
Site Id: 3145
UBI: 6001431700010002
Phone Number: 2067224995
Decimal Latitude: 47.57832
Decimal Longitude: -122.29677

Tank Name: 1
Tag Number: A3622
Tank Status: Removed
Tank Status Date: 08/06/1996
Tank Install Date: 00/31/1964
Tank Closure Date: Not reported
Capacity Range: Not reported
Tank Permit Expiration Date: Not reported
Tank Upgrade Date: Not reported
Tank Spill Prevention: Not reported
Tank Overfill Prevention: Not reported
Tank Material: Steel
Tank Construction: Not reported
Tank Tightness Test: Not reported

**MARTIN LUTHER KING 76 (Continued)** **U000920306**

| | |
|---|---|
| Tank Corrosion Protection: | Not reported |
| Tank Manifold: | Not reported |
| Tank Release Detection: | Not reported |
| Tank SFC Type: | Not reported |
| Pipe Material: | Steel |
| Pipe Construction: | Not reported |
| Pipe Primary Release Detection: | Not reported |
| Pipe Second Release Detection: | Not reported |
| Pipe Corrosion Protection: | Not reported |
| Pipe Pumping System: | Not reported |
| Responsible Unit: | NORTHWEST |
| Dispencer/Pump SFC Type: | Not reported |

| | |
|---|---|
| Tank Name: | 1 |
| Tag Number: | A3622 |
| Tank Status: | Removed |
| Tank Status Date: | 08/06/1996 |
| Tank Install Date: | 00/31/1964 |
| Tank Closure Date: | Not reported |
| Capacity Range: | Not reported |
| Tank Permit Expiration Date: | Not reported |
| Tank Upgrade Date: | Not reported |
| Tank Spill Prevention: | Not reported |
| Tank Overfill Prevention: | Not reported |
| Tank Material: | Steel |
| Tank Construction: | Not reported |
| Tank Tightness Test: | Not reported |
| Tank Corrosion Protection: | Not reported |
| Tank Manifold: | Not reported |
| Tank Release Detection: | Not reported |
| Tank SFC Type: | Not reported |
| Pipe Material: | Steel |
| Pipe Construction: | Not reported |
| Pipe Primary Release Detection: | Not reported |
| Pipe Second Release Detection: | Not reported |
| Pipe Corrosion Protection: | Not reported |
| Pipe Pumping System: | Not reported |
| Responsible Unit: | NORTHWEST |
| Dispencer/Pump SFC Type: | Not reported |

| | |
|---|---|
| Tank Name: | 1R |
| Tag Number: | A3622 |
| Tank Status: | Operational |
| Tank Status Date: | 08/06/1996 |
| Tank Install Date: | 00/01/1991 |
| Tank Closure Date: | Not reported |
| Capacity Range: | 5,000 to 9,999 Gallons |
| Tank Permit Expiration Date: | 04/30/2015 |
| Tank Upgrade Date: | 04/14/1998 |
| Tank Spill Prevention: | Spill Bucket/Spill Box |
| Tank Overfill Prevention: | Automatic Shutoff (fill pipe) |
| Tank Material: | Dielectric Coated Steel |
| Tank Construction: | Double Wall Tank |
| Tank Tightness Test: | Not reported |
| Tank Corrosion Protection: | Sacrificial Anode |

**MARTIN LUTHER KING 76 (Continued)** **U000920306**

| | |
|---|---|
| Tank Manifold: | Not reported |
| Tank Release Detection: | Interstitial Monitoring |
| Tank SFC Type: | Not reported |
| Pipe Material: | Steel |
| Pipe Construction: | Single Wall Pipe |
| Pipe Primary Release Detection: | Automatic Line Leak Detector (ALLD) |
| Pipe Second Release Detection: | Interstitial Monitoring (or Sump Sensor) |
| Pipe Corrosion Protection: | Other |
| Pipe Pumping System: | Pressurized System |
| Responsible Unit: | NORTHWEST |
| Dispencer/Pump SFC Type: | Not reported |

| | |
|---|---|
| Tank Name: | 1R |
| Tag Number: | A3622 |
| Tank Status: | Operational |
| Tank Status Date: | 08/06/1996 |
| Tank Install Date: | 00/01/1991 |
| Tank Closure Date: | Not reported |
| Capacity Range: | 5,000 to 9,999 Gallons |
| Tank Permit Expiration Date: | 04/30/2015 |
| Tank Upgrade Date: | 04/14/1998 |
| Tank Spill Prevention: | Spill Bucket/Spill Box |
| Tank Overfill Prevention: | Automatic Shutoff (fill pipe) |
| Tank Material: | Dielectric Coated Steel |
| Tank Construction: | Double Wall Tank |
| Tank Tightness Test: | Not reported |
| Tank Corrosion Protection: | Sacrificial Anode |
| Tank Manifold: | Not reported |
| Tank Release Detection: | Interstitial Monitoring |
| Tank SFC Type: | Not reported |
| Pipe Material: | Steel |
| Pipe Construction: | Single Wall Pipe |
| Pipe Primary Release Detection: | Automatic Line Leak Detector (ALLD) |
| Pipe Second Release Detection: | Interstitial Monitoring (or Sump Sensor) |
| Pipe Corrosion Protection: | Other |
| Pipe Pumping System: | Pressurized System |
| Responsible Unit: | NORTHWEST |
| Dispencer/Pump SFC Type: | Not reported |

| | |
|---|---|
| Tank Name: | 2 |
| Tag Number: | A3622 |
| Tank Status: | Removed |
| Tank Status Date: | 08/06/1996 |
| Tank Install Date: | 00/31/1964 |
| Tank Closure Date: | Not reported |
| Capacity Range: | Not reported |
| Tank Permit Expiration Date: | Not reported |
| Tank Upgrade Date: | Not reported |
| Tank Spill Prevention: | Not reported |
| Tank Overfill Prevention: | Not reported |
| Tank Material: | Steel |
| Tank Construction: | Not reported |
| Tank Tightness Test: | Not reported |
| Tank Corrosion Protection: | Not reported |
| Tank Manifold: | Not reported |

**MARTIN LUTHER KING 76 (Continued)** **U000920306**

| | |
|---|---|
| Tank Release Detection: | Not reported |
| Tank SFC Type: | Not reported |
| Pipe Material: | Steel |
| Pipe Construction: | Not reported |
| Pipe Primary Release Detection: | Not reported |
| Pipe Second Release Detection: | Not reported |
| Pipe Corrosion Protection: | Not reported |
| Pipe Pumping System: | Not reported |
| Responsible Unit: | NORTHWEST |
| Dispencer/Pump SFC Type: | Not reported |

| | |
|---|---|
| Tank Name: | 2 |
| Tag Number: | A3622 |
| Tank Status: | Removed |
| Tank Status Date: | 08/06/1996 |
| Tank Install Date: | 00/31/1964 |
| Tank Closure Date: | Not reported |
| Capacity Range: | Not reported |
| Tank Permit Expiration Date: | Not reported |
| Tank Upgrade Date: | Not reported |
| Tank Spill Prevention: | Not reported |
| Tank Overfill Prevention: | Not reported |
| Tank Material: | Steel |
| Tank Construction: | Not reported |
| Tank Tightness Test: | Not reported |
| Tank Corrosion Protection: | Not reported |
| Tank Manifold: | Not reported |
| Tank Release Detection: | Not reported |
| Tank SFC Type: | Not reported |
| Pipe Material: | Steel |
| Pipe Construction: | Not reported |
| Pipe Primary Release Detection: | Not reported |
| Pipe Second Release Detection: | Not reported |
| Pipe Corrosion Protection: | Not reported |
| Pipe Pumping System: | Not reported |
| Responsible Unit: | NORTHWEST |
| Dispencer/Pump SFC Type: | Not reported |

| | |
|---|---|
| Tank Name: | 2R |
| Tag Number: | A3622 |
| Tank Status: | Operational |
| Tank Status Date: | 08/06/1996 |
| Tank Install Date: | 00/01/1991 |
| Tank Closure Date: | Not reported |
| Capacity Range: | 2,001 to 4,999 Gallons |
| Tank Permit Expiration Date: | 04/30/2015 |
| Tank Upgrade Date: | 04/14/1998 |
| Tank Spill Prevention: | Spill Bucket/Spill Box |
| Tank Overfill Prevention: | Automatic Shutoff (fill pipe) |
| Tank Material: | Dielectric Coated Steel |
| Tank Construction: | Double Wall Tank |
| Tank Tightness Test: | Not reported |
| Tank Corrosion Protection: | Sacrificial Anode |
| Tank Manifold: | Not reported |
| Tank Release Detection: | Interstitial Monitoring |

**MARTIN LUTHER KING 76 (Continued)** **U000920306**

| | |
|---|---|
| Tank SFC Type: | Not reported |
| Pipe Material: | Steel |
| Pipe Construction: | Single Wall Pipe |
| Pipe Primary Release Detection: | Automatic Line Leak Detector (ALLD) |
| Pipe Second Release Detection: | Interstitial Monitoring (or Sump Sensor) |
| Pipe Corrosion Protection: | Other |
| Pipe Pumping System: | Pressurized System |
| Responsible Unit: | NORTHWEST |
| Dispencer/Pump SFC Type: | Not reported |

| | |
|---|---|
| Tank Name: | 2R |
| Tag Number: | A3622 |
| Tank Status: | Operational |
| Tank Status Date: | 08/06/1996 |
| Tank Install Date: | 00/01/1991 |
| Tank Closure Date: | Not reported |
| Capacity Range: | 2,001 to 4,999 Gallons |
| Tank Permit Expiration Date: | 04/30/2015 |
| Tank Upgrade Date: | 04/14/1998 |
| Tank Spill Prevention: | Spill Bucket/Spill Box |
| Tank Overfill Prevention: | Automatic Shutoff (fill pipe) |
| Tank Material: | Dielectric Coated Steel |
| Tank Construction: | Double Wall Tank |
| Tank Tightness Test: | Not reported |
| Tank Corrosion Protection: | Sacrificial Anode |
| Tank Manifold: | Not reported |
| Tank Release Detection: | Interstitial Monitoring |
| Tank SFC Type: | Not reported |
| Pipe Material: | Steel |
| Pipe Construction: | Single Wall Pipe |
| Pipe Primary Release Detection: | Automatic Line Leak Detector (ALLD) |
| Pipe Second Release Detection: | Interstitial Monitoring (or Sump Sensor) |
| Pipe Corrosion Protection: | Other |
| Pipe Pumping System: | Pressurized System |
| Responsible Unit: | NORTHWEST |
| Dispencer/Pump SFC Type: | Not reported |

| | |
|---|---|
| Tank Name: | 3 |
| Tag Number: | A3622 |
| Tank Status: | Removed |
| Tank Status Date: | 08/06/1996 |
| Tank Install Date: | 00/31/1964 |
| Tank Closure Date: | Not reported |
| Capacity Range: | Not reported |
| Tank Permit Expiration Date: | Not reported |
| Tank Upgrade Date: | Not reported |
| Tank Spill Prevention: | Not reported |
| Tank Overfill Prevention: | Not reported |
| Tank Material: | Steel |
| Tank Construction: | Not reported |
| Tank Tightness Test: | Not reported |
| Tank Corrosion Protection: | Not reported |
| Tank Manifold: | Not reported |
| Tank Release Detection: | Not reported |
| Tank SFC Type: | Not reported |

**MARTIN LUTHER KING 76 (Continued)** **U000920306**

| | |
|---|---|
| Pipe Material: | Steel |
| Pipe Construction: | Not reported |
| Pipe Primary Release Detection: | Not reported |
| Pipe Second Release Detection: | Not reported |
| Pipe Corrosion Protection: | Not reported |
| Pipe Pumping System: | Not reported |
| Responsible Unit: | NORTHWEST |
| Dispencer/Pump SFC Type: | Not reported |

| | |
|---|---|
| Tank Name: | 3 |
| Tag Number: | A3622 |
| Tank Status: | Removed |
| Tank Status Date: | 08/06/1996 |
| Tank Install Date: | 00/31/1964 |
| Tank Closure Date: | Not reported |
| Capacity Range: | Not reported |
| Tank Permit Expiration Date: | Not reported |
| Tank Upgrade Date: | Not reported |
| Tank Spill Prevention: | Not reported |
| Tank Overfill Prevention: | Not reported |
| Tank Material: | Steel |
| Tank Construction: | Not reported |
| Tank Tightness Test: | Not reported |
| Tank Corrosion Protection: | Not reported |
| Tank Manifold: | Not reported |
| Tank Release Detection: | Not reported |
| Tank SFC Type: | Not reported |
| Pipe Material: | Steel |
| Pipe Construction: | Not reported |
| Pipe Primary Release Detection: | Not reported |
| Pipe Second Release Detection: | Not reported |
| Pipe Corrosion Protection: | Not reported |
| Pipe Pumping System: | Not reported |
| Responsible Unit: | NORTHWEST |
| Dispencer/Pump SFC Type: | Not reported |

| | |
|---|---|
| Tank Name: | 3R |
| Tag Number: | A3622 |
| Tank Status: | Operational |
| Tank Status Date: | 08/06/1996 |
| Tank Install Date: | 00/01/1991 |
| Tank Closure Date: | Not reported |
| Capacity Range: | 5,000 to 9,999 Gallons |
| Tank Permit Expiration Date: | 04/30/2015 |
| Tank Upgrade Date: | 04/14/1998 |
| Tank Spill Prevention: | Spill Bucket/Spill Box |
| Tank Overfill Prevention: | Automatic Shutoff (fill pipe) |
| Tank Material: | Dielectric Coated Steel |
| Tank Construction: | Double Wall Tank |
| Tank Tightness Test: | Not reported |
| Tank Corrosion Protection: | Sacrificial Anode |
| Tank Manifold: | Not reported |
| Tank Release Detection: | Interstitial Monitoring |
| Tank SFC Type: | Not reported |
| Pipe Material: | Steel |

**MARTIN LUTHER KING 76 (Continued)** **U000920306**

| | |
|---|---|
| Pipe Construction: | Single Wall Pipe |
| Pipe Primary Release Detection: | Automatic Line Leak Detector (ALLD) |
| Pipe Second Release Detection: | Interstitial Monitoring (or Sump Sensor) |
| Pipe Corrosion Protection: | Other |
| Pipe Pumping System: | Pressurized System |
| Responsible Unit: | NORTHWEST |
| Dispencer/Pump SFC Type: | Not reported |

| | |
|---|---|
| Tank Name: | 3R |
| Tag Number: | A3622 |
| Tank Status: | Operational |
| Tank Status Date: | 08/06/1996 |
| Tank Install Date: | 00/01/1991 |
| Tank Closure Date: | Not reported |
| Capacity Range: | 5,000 to 9,999 Gallons |
| Tank Permit Expiration Date: | 04/30/2015 |
| Tank Upgrade Date: | 04/14/1998 |
| Tank Spill Prevention: | Spill Bucket/Spill Box |
| Tank Overfill Prevention: | Automatic Shutoff (fill pipe) |
| Tank Material: | Dielectric Coated Steel |
| Tank Construction: | Double Wall Tank |
| Tank Tightness Test: | Not reported |
| Tank Corrosion Protection: | Sacrificial Anode |
| Tank Manifold: | Not reported |
| Tank Release Detection: | Interstitial Monitoring |
| Tank SFC Type: | Not reported |
| Pipe Material: | Steel |
| Pipe Construction: | Single Wall Pipe |
| Pipe Primary Release Detection: | Automatic Line Leak Detector (ALLD) |
| Pipe Second Release Detection: | Interstitial Monitoring (or Sump Sensor) |
| Pipe Corrosion Protection: | Other |
| Pipe Pumping System: | Pressurized System |
| Responsible Unit: | NORTHWEST |
| Dispencer/Pump SFC Type: | Not reported |

| | |
|---|---|
| Tank Name: | 4R |
| Tag Number: | A3622 |
| Tank Status: | Operational |
| Tank Status Date: | 08/06/1996 |
| Tank Install Date: | 00/01/1991 |
| Tank Closure Date: | Not reported |
| Capacity Range: | 111 TO 1,100 Gallons |
| Tank Permit Expiration Date: | 04/30/2015 |
| Tank Upgrade Date: | 04/14/1998 |
| Tank Spill Prevention: | Spill Bucket/Spill Box |
| Tank Overfill Prevention: | Automatic Shutoff (fill pipe) |
| Tank Material: | Dielectric Coated Steel |
| Tank Construction: | Double Wall Tank |
| Tank Tightness Test: | Not reported |
| Tank Corrosion Protection: | Sacrificial Anode |
| Tank Manifold: | Not reported |
| Tank Release Detection: | Interstitial Monitoring |
| Tank SFC Type: | Not reported |
| Pipe Material: | Steel |
| Pipe Construction: | Single Wall Pipe |

**MARTIN LUTHER KING 76 (Continued)** **U000920306**

| | |
|---|---|
| Pipe Primary Release Detection: | Automatic Line Leak Detector (ALLD) |
| Pipe Second Release Detection: | Not reported |
| Pipe Corrosion Protection: | Other |
| Pipe Pumping System: | Pressurized System |
| Responsible Unit: | NORTHWEST |
| Dispencer/Pump SFC Type: | Not reported |

| | |
|---|---|
| Tank Name: | 4R |
| Tag Number: | A3622 |
| Tank Status: | Operational |
| Tank Status Date: | 08/06/1996 |
| Tank Install Date: | 00/01/1991 |
| Tank Closure Date: | Not reported |
| Capacity Range: | 111 TO 1,100 Gallons |
| Tank Permit Expiration Date: | 04/30/2015 |
| Tank Upgrade Date: | 04/14/1998 |
| Tank Spill Prevention: | Spill Bucket/Spill Box |
| Tank Overfill Prevention: | Automatic Shutoff (fill pipe) |
| Tank Material: | Dielectric Coated Steel |
| Tank Construction: | Double Wall Tank |
| Tank Tightness Test: | Not reported |
| Tank Corrosion Protection: | Sacrificial Anode |
| Tank Manifold: | Not reported |
| Tank Release Detection: | Interstitial Monitoring |
| Tank SFC Type: | Not reported |
| Pipe Material: | Steel |
| Pipe Construction: | Single Wall Pipe |
| Pipe Primary Release Detection: | Automatic Line Leak Detector (ALLD) |
| Pipe Second Release Detection: | Not reported |
| Pipe Corrosion Protection: | Other |
| Pipe Pumping System: | Pressurized System |
| Responsible Unit: | NORTHWEST |
| Dispencer/Pump SFC Type: | Not reported |

---

**91**
**ENE**
**1/4-1/2**
**0.493 mi.**
**2604 ft.**

**RESIDENTIAL UST** **ICR** **S104487329**
**3328 CASCADIA AVE. S.** **N/A**
**SEATTLE, WA 98144**

**Relative:**
**Higher**

**Actual:**
**130 ft.**

ICR:

| | |
|---|---|
| Date Ecology Received Report: | 12/27/93 |
| Contaminants Found at Site: | Petroleum products |
| Media Contaminated: | Soil |
| Waste Management: | Heating fuel tank |
| Region: | North Western |
| Type of Report Ecology Received: | Final cleanup report |
| Site Register Issue: | 93-17 |
| County Code: | 17 |
| Contact: | Not reported |
| Report Title: | Not reported |

**92**
**NNW**
**1/2-1**
**0.514 mi.**
**2712 ft.**

**Relative:**
**Higher**

**Actual:**
**58 ft.**

**CHEVRON USA INC 90333**
**2802 RAINIER AVE S**
**SEATTLE, WA 98144**

**RCRA NonGen / NLR**
**FINDS**
**CSCSL**
**ALLSITES**
**LUST**
**MANIFEST**
**Financial Assurance**

**1000878306**
**WA0000015701**

RCRA NonGen / NLR:

| | |
|---|---|
| Date form received by agency: | 02/21/2012 |
| Facility name: | CHEVRON USA INC 90333 |
| Facility address: | 2802 RAINIER AVE S<br>SEATTLE, WA 98144 |
| EPA ID: | WA0000015701 |
| Mailing address: | PO BOX 6004<br>SAN RAMON, CA 94583 |
| Contact: | KATHY NORRIS |
| Contact address: | PO BOX 6004<br>SAN RAMON, CA 94583 |
| Contact country: | US |
| Contact telephone: | (877) 386-6044 |
| Contact email: | NAWTDESK@CHEVRON.COM |
| EPA Region: | 10 |
| Land type: | Private |
| Classification: | Non-Generator |
| Description: | Handler: Non-Generators do not presently generate hazardous waste |

Owner/Operator Summary:

| | |
|---|---|
| Owner/operator name: | CHEVRON PRODUCTS CO |
| Owner/operator address: | 2802 RAINER AVE S<br>SEATTLE, WA 98144 |
| Owner/operator country: | US |
| Owner/operator telephone: | Not reported |
| Legal status: | Private |
| Owner/Operator Type: | Operator |
| Owner/Op start date: | 01/01/1900 |
| Owner/Op end date: | Not reported |

| | |
|---|---|
| Owner/operator name: | CHEVRON PRODUCTS CO |
| Owner/operator address: | 2802 RAINER AVE S<br>SEATTLE, 98144 |
| Owner/operator country: | US |
| Owner/operator telephone: | 206-722-6805 |
| Legal status: | Private |
| Owner/Operator Type: | Operator |
| Owner/Op start date: | 01/01/1900 |
| Owner/Op end date: | Not reported |

| | |
|---|---|
| Owner/operator name: | CHEVRON INC C |
| Owner/operator address: | PO BOX 6004<br>SAN RAMON, CA 94583 |
| Owner/operator country: | US |
| Owner/operator telephone: | (877)386-6044 |
| Legal status: | Private |
| Owner/Operator Type: | Owner |
| Owner/Op start date: | 05/01/1996 |
| Owner/Op end date: | Not reported |

| | |
|---|---|
| Owner/operator name: | CHEVRON PRODUCT C |

**CHEVRON USA INC 90333 (Continued)** **1000878306**

Owner/operator address: 2802 RAINER AVE S
SEATTLE, WA 98144
Owner/operator country: US
Owner/operator telephone: (206)722-6805
Legal status: Private
Owner/Operator Type: Operator
Owner/Op start date: 01/01/1900
Owner/Op end date: Not reported

Owner/operator name: CHEVRON INC
Owner/operator address: PO BOX 6004
SAN RAMON, CA 94583
Owner/operator country: US
Owner/operator telephone: Not reported
Legal status: Private
Owner/Operator Type: Owner
Owner/Op start date: 05/01/1996
Owner/Op end date: Not reported

Owner/operator name: CHEVRON INC
Owner/operator address: PO BOX 6004
SAN RAMON, 94583
Owner/operator country: US
Owner/operator telephone: 877-386-6044
Legal status: Private
Owner/Operator Type: Owner
Owner/Op start date: 05/01/1996
Owner/Op end date: Not reported

Handler Activities Summary:
U.S. importer of hazardous waste: No
Mixed waste (haz. and radioactive): No
Recycler of hazardous waste: No
Transporter of hazardous waste: No
Treater, storer or disposer of HW: No
Underground injection activity: No
On-site burner exemption: No
Furnace exemption: No
Used oil fuel burner: No
Used oil processor: No
User oil refiner: No
Used oil fuel marketer to burner: No
Used oil Specification marketer: No
Used oil transfer facility: No
Used oil transporter: No

Historical Generators:
Date form received by agency: 02/02/2011
Site name: CHEVRON USA INC 90333
Classification: Not a generator, verified

Date form received by agency: 02/11/2010
Site name: CHEVRON USA INC 90333
Classification: Not a generator, verified

Date form received by agency: 12/31/2007

**CHEVRON USA INC 90333 (Continued)** **1000878306**

Site name: CHEVRON USA INC 90333
Classification: Not a generator, verified

Date form received by agency: 12/31/2005
Site name: CHEVRON USA INC 90333
Classification: Not a generator, verified

Date form received by agency: 12/31/2003
Site name: CHEVRON USA INC 90333
Classification: Small Quantity Generator

Violation Status: No violations found

Evaluation Action Summary:
Evaluation date: 04/04/1996
Evaluation: COMPLIANCE ASSISTANCE VISIT
Area of violation: Not reported
Date achieved compliance: Not reported
Evaluation lead agency: State

FINDS:

Registry ID: 110005300824

Environmental Interest/Information System

Washington Facility / Site Identification System (WA-FSIS) provides a means to query and display data maintained by the Washington Department of Ecology. This system contains key information for each facility/site that is currently, or has been, of interest to the Air Quality, Dam Safety, Hazardous Waste, Toxics Cleanup, and Water Quality Programs.

RCRAInfo is a national information system that supports the Resource Conservation and Recovery Act (RCRA) program through the tracking of events and activities related to facilities that generate, transport, and treat, store, or dispose of hazardous waste. RCRAInfo allows RCRA program staff to track the notification, permit, compliance, and corrective action activities required under RCRA.

HAZARDOUS WASTE BIENNIAL REPORTER

CSCSL:
Facility ID: 39228129
Region: Northwest
Lat/Long: 47.578011324 / -122.29738428
Brownfield Status: Not reported
Rank Status: N
Clean Up Siteid: 6018
Site Status: Cleanup Started
PSI?: Not reported
Contaminant Name: Benzene
Ground Water: Confirmed Above Cleanup Level
Surface Water: Not reported
Soil: Confirmed Above Cleanup Level
Sediment: Not reported
Air: Not reported

**CHEVRON USA INC 90333 (Continued)** **1000878306**

Bedrock: Not reported
Responsible Unit: Northwest

Facility ID: 39228129
Region: Northwest
Lat/Long: 47.578011324 / -122.29738428
Brownfield Status: Not reported
Rank Status: N
Clean Up Siteid: 6018
Site Status: Cleanup Started
PSI?: Not reported
Contaminant Name: Methyl tertiary-butyl ether
Ground Water: Confirmed Above Cleanup Level
Surface Water: Not reported
Soil: Confirmed Above Cleanup Level
Sediment: Not reported
Air: Not reported
Bedrock: Not reported
Responsible Unit: Northwest

Facility ID: 39228129
Region: Northwest
Lat/Long: 47.578011324 / -122.29738428
Brownfield Status: Not reported
Rank Status: N
Clean Up Siteid: 6018
Site Status: Cleanup Started
PSI?: Not reported
Contaminant Name: Petroleum-Diesel
Ground Water: Confirmed Above Cleanup Level
Surface Water: Not reported
Soil: Confirmed Above Cleanup Level
Sediment: Not reported
Air: Not reported
Bedrock: Not reported
Responsible Unit: Northwest

Facility ID: 39228129
Region: Northwest
Lat/Long: 47.578011324 / -122.29738428
Brownfield Status: Not reported
Rank Status: N
Clean Up Siteid: 6018
Site Status: Cleanup Started
PSI?: Not reported
Contaminant Name: Petroleum-Gasoline
Ground Water: Confirmed Above Cleanup Level
Surface Water: Not reported
Soil: Confirmed Above Cleanup Level
Sediment: Not reported
Air: Not reported
Bedrock: Not reported
Responsible Unit: Northwest

Facility ID: 39228129
Region: Northwest
Lat/Long: 47.578011324 / -122.29738428

**CHEVRON USA INC 90333 (Continued)** **1000878306**

Brownfield Status: Not reported
Rank Status: N
Clean Up Siteid: 6018
Site Status: Cleanup Started
PSI?: Not reported
Contaminant Name: Petroleum-Other
Ground Water: Confirmed Above Cleanup Level
Surface Water: Not reported
Soil: Confirmed Above Cleanup Level
Sediment: Not reported
Air: Not reported
Bedrock: Not reported
Responsible Unit: Northwest

ALLSITES:
Facility Id: 39228129
Latitude: 47.5780113
Longitude: -122.29738
Ecology Interest Type Code: LUST
Facility ID: 39228129
Facility Company: Chevron USA Inc 90333
Interaction: I
Interaction 1: TIER2
Interaction 2: Emergency/Haz Chem Rpt TIER2
Ecology Program: HAZWASTE
Program Data: EPCRA
Facility Alt.: Not reported
Program ID: WA0000015701
Date Interaction: 1993-01-01 00:00:00
Date Interaction 3: 1776-07-04 00:00:00

Facility ID: 39228129
Facility Company: Chevron USA Inc 90333
Interaction: I
Interaction 1: HWG
Interaction 2: Hazardous Waste Generator
Ecology Program: HAZWASTE
Program Data: TURBOWASTE
Facility Alt.: Not reported
Program ID: WA0000015701
Date Interaction: 1993-09-30 00:00:00
Date Interaction 3: 2004-12-31 00:00:00

Facility ID: 39228129
Facility Company: Chevron USA Inc 90333
Interaction: A
Interaction 1: LUST
Interaction 2: LUST Facility
Ecology Program: TOXICS
Program Data: ISIS
Facility Alt.: Not reported
Program ID: 5051
Date Interaction: 1994-09-23 00:00:00
Date Interaction 3: Not reported

Facility ID: 39228129
Facility Company: Chevron USA Inc 90333

**CHEVRON USA INC 90333 (Continued)** **1000878306**

Interaction: I
Interaction 1: VOLCLNST
Interaction 2: Voluntary Cleanup Sites
Ecology Program: TOXICS
Program Data: ISIS
Facility Alt.: Chevron USA Inc 90333
Program ID: NW1451
Date Interaction: 2005-05-02 00:00:00
Date Interaction 3: 2010-07-14 00:00:00

Facility ID: 39228129
Facility Company: Chevron USA Inc 90333
Interaction: A
Interaction 1: UST
Interaction 2: Underground Storage Tank
Ecology Program: TOXICS
Program Data: UST
Facility Alt.: Rainier Ave Chevron
Program ID: 5051
Date Interaction: 2000-03-20 00:00:00
Date Interaction 3: Not reported

Facility ID: 39228129
Facility Company: Chevron USA Inc 90333
Interaction: A
Interaction 1: HWOTHER
Interaction 2: Haz Waste Management Activity
Ecology Program: HAZWASTE
Program Data: TURBOWASTE
Facility Alt.: Chevron USA Inc 90333
Program ID: WA0000015701
Date Interaction: 2004-12-31 00:00:00
Date Interaction 3: Not reported

Facility Id: 39228129
Latitude: 47.5780113
Longitude: -122.29738
Ecology Interest Type Code: UST
Facility ID: 39228129
Facility Company: Chevron USA Inc 90333
Interaction: I
Interaction 1: TIER2
Interaction 2: Emergency/Haz Chem Rpt TIER2
Ecology Program: HAZWASTE
Program Data: EPCRA
Facility Alt.: Not reported
Program ID: WA0000015701
Date Interaction: 1993-01-01 00:00:00
Date Interaction 3: 1776-07-04 00:00:00

Facility ID: 39228129
Facility Company: Chevron USA Inc 90333
Interaction: I
Interaction 1: HWG
Interaction 2: Hazardous Waste Generator
Ecology Program: HAZWASTE

**CHEVRON USA INC 90333 (Continued)** **1000878306**

Program Data: TURBOWASTE
Facility Alt.: Not reported
Program ID: WA0000015701
Date Interaction: 1993-09-30 00:00:00
Date Interaction 3: 2004-12-31 00:00:00

Facility ID: 39228129
Facility Company: Chevron USA Inc 90333
Interaction: A
Interaction 1: LUST
Interaction 2: LUST Facility
Ecology Program: TOXICS
Program Data: ISIS
Facility Alt.: Not reported
Program ID: 5051
Date Interaction: 1994-09-23 00:00:00
Date Interaction 3: Not reported

Facility ID: 39228129
Facility Company: Chevron USA Inc 90333
Interaction: I
Interaction 1: VOLCLNST
Interaction 2: Voluntary Cleanup Sites
Ecology Program: TOXICS
Program Data: ISIS
Facility Alt.: Chevron USA Inc 90333
Program ID: NW1451
Date Interaction: 2005-05-02 00:00:00
Date Interaction 3: 2010-07-14 00:00:00

Facility ID: 39228129
Facility Company: Chevron USA Inc 90333
Interaction: A
Interaction 1: UST
Interaction 2: Underground Storage Tank
Ecology Program: TOXICS
Program Data: UST
Facility Alt.: Rainier Ave Chevron
Program ID: 5051
Date Interaction: 2000-03-20 00:00:00
Date Interaction 3: Not reported

Facility ID: 39228129
Facility Company: Chevron USA Inc 90333
Interaction: A
Interaction 1: HWOTHER
Interaction 2: Haz Waste Management Activity
Ecology Program: HAZWASTE
Program Data: TURBOWASTE
Facility Alt.: Chevron USA Inc 90333
Program ID: WA0000015701
Date Interaction: 2004-12-31 00:00:00
Date Interaction 3: Not reported

Facility Id: 39228129
Latitude: 47.5780113

**CHEVRON USA INC 90333 (Continued)** **1000878306**

| | |
|---|---|
| Longitude: | -122.29738 |
| Ecology Interest Type Code: | HWG |
| Facility ID: | 39228129 |
| Facility Company: | Chevron USA Inc 90333 |
| Interaction: | I |
| Interaction 1: | TIER2 |
| Interaction 2: | Emergency/Haz Chem Rpt TIER2 |
| Ecology Program: | HAZWASTE |
| Program Data: | EPCRA |
| Facility Alt.: | Not reported |
| Program ID: | WA0000015701 |
| Date Interaction: | 1993-01-01 00:00:00 |
| Date Interaction 3: | 1776-07-04 00:00:00 |

| | |
|---|---|
| Facility ID: | 39228129 |
| Facility Company: | Chevron USA Inc 90333 |
| Interaction: | I |
| Interaction 1: | HWG |
| Interaction 2: | Hazardous Waste Generator |
| Ecology Program: | HAZWASTE |
| Program Data: | TURBOWASTE |
| Facility Alt.: | Not reported |
| Program ID: | WA0000015701 |
| Date Interaction: | 1993-09-30 00:00:00 |
| Date Interaction 3: | 2004-12-31 00:00:00 |

| | |
|---|---|
| Facility ID: | 39228129 |
| Facility Company: | Chevron USA Inc 90333 |
| Interaction: | A |
| Interaction 1: | LUST |
| Interaction 2: | LUST Facility |
| Ecology Program: | TOXICS |
| Program Data: | ISIS |
| Facility Alt.: | Not reported |
| Program ID: | 5051 |
| Date Interaction: | 1994-09-23 00:00:00 |
| Date Interaction 3: | Not reported |

| | |
|---|---|
| Facility ID: | 39228129 |
| Facility Company: | Chevron USA Inc 90333 |
| Interaction: | I |
| Interaction 1: | VOLCLNST |
| Interaction 2: | Voluntary Cleanup Sites |
| Ecology Program: | TOXICS |
| Program Data: | ISIS |
| Facility Alt.: | Chevron USA Inc 90333 |
| Program ID: | NW1451 |
| Date Interaction: | 2005-05-02 00:00:00 |
| Date Interaction 3: | 2010-07-14 00:00:00 |

| | |
|---|---|
| Facility ID: | 39228129 |
| Facility Company: | Chevron USA Inc 90333 |
| Interaction: | A |
| Interaction 1: | UST |
| Interaction 2: | Underground Storage Tank |
| Ecology Program: | TOXICS |
| Program Data: | UST |

**CHEVRON USA INC 90333 (Continued)** **1000878306**

Facility Alt.: Rainier Ave Chevron
Program ID: 5051
Date Interaction: 2000-03-20 00:00:00
Date Interaction 3: Not reported

Facility ID: 39228129
Facility Company: Chevron USA Inc 90333
Interaction: A
Interaction 1: HWOTHER
Interaction 2: Haz Waste Management Activity
Ecology Program: HAZWASTE
Program Data: TURBOWASTE
Facility Alt.: Chevron USA Inc 90333
Program ID: WA0000015701
Date Interaction: 2004-12-31 00:00:00
Date Interaction 3: Not reported

Facility Id: 39228129
Latitude: 47.5780113
Longitude: -122.29738
Ecology Interest Type Code: TIER2
Facility ID: 39228129
Facility Company: Chevron USA Inc 90333
Interaction: I
Interaction 1: TIER2
Interaction 2: Emergency/Haz Chem Rpt TIER2
Ecology Program: HAZWASTE
Program Data: EPCRA
Facility Alt.: Not reported
Program ID: WA0000015701
Date Interaction: 1993-01-01 00:00:00
Date Interaction 3: 1776-07-04 00:00:00

Facility ID: 39228129
Facility Company: Chevron USA Inc 90333
Interaction: I
Interaction 1: HWG
Interaction 2: Hazardous Waste Generator
Ecology Program: HAZWASTE
Program Data: TURBOWASTE
Facility Alt.: Not reported
Program ID: WA0000015701
Date Interaction: 1993-09-30 00:00:00
Date Interaction 3: 2004-12-31 00:00:00

Facility ID: 39228129
Facility Company: Chevron USA Inc 90333
Interaction: A
Interaction 1: LUST
Interaction 2: LUST Facility
Ecology Program: TOXICS
Program Data: ISIS
Facility Alt.: Not reported
Program ID: 5051
Date Interaction: 1994-09-23 00:00:00
Date Interaction 3: Not reported

**CHEVRON USA INC 90333 (Continued)** **1000878306**

| | |
|---|---|
| Facility ID: | 39228129 |
| Facility Company: | Chevron USA Inc 90333 |
| Interaction: | I |
| Interaction 1: | VOLCLNST |
| Interaction 2: | Voluntary Cleanup Sites |
| Ecology Program: | TOXICS |
| Program Data: | ISIS |
| Facility Alt.: | Chevron USA Inc 90333 |
| Program ID: | NW1451 |
| Date Interaction: | 2005-05-02 00:00:00 |
| Date Interaction 3: | 2010-07-14 00:00:00 |

| | |
|---|---|
| Facility ID: | 39228129 |
| Facility Company: | Chevron USA Inc 90333 |
| Interaction: | A |
| Interaction 1: | UST |
| Interaction 2: | Underground Storage Tank |
| Ecology Program: | TOXICS |
| Program Data: | UST |
| Facility Alt.: | Rainier Ave Chevron |
| Program ID: | 5051 |
| Date Interaction: | 2000-03-20 00:00:00 |
| Date Interaction 3: | Not reported |

| | |
|---|---|
| Facility ID: | 39228129 |
| Facility Company: | Chevron USA Inc 90333 |
| Interaction: | A |
| Interaction 1: | HWOTHER |
| Interaction 2: | Haz Waste Management Activity |
| Ecology Program: | HAZWASTE |
| Program Data: | TURBOWASTE |
| Facility Alt.: | Chevron USA Inc 90333 |
| Program ID: | WA0000015701 |
| Date Interaction: | 2004-12-31 00:00:00 |
| Date Interaction 3: | Not reported |

| | |
|---|---|
| Facility Id: | 39228129 |
| Latitude: | 47.5780113 |
| Longitude: | -122.29738 |
| Ecology Interest Type Code: | VOLCLNST |
| Facility ID: | 39228129 |
| Facility Company: | Chevron USA Inc 90333 |
| Interaction: | I |
| Interaction 1: | TIER2 |
| Interaction 2: | Emergency/Haz Chem Rpt TIER2 |
| Ecology Program: | HAZWASTE |
| Program Data: | EPCRA |
| Facility Alt.: | Not reported |
| Program ID: | WA0000015701 |
| Date Interaction: | 1993-01-01 00:00:00 |
| Date Interaction 3: | 1776-07-04 00:00:00 |

| | |
|---|---|
| Facility ID: | 39228129 |
| Facility Company: | Chevron USA Inc 90333 |
| Interaction: | I |
| Interaction 1: | HWG |

**CHEVRON USA INC 90333 (Continued)** **1000878306**

| | |
|---|---|
| Interaction 2: | Hazardous Waste Generator |
| Ecology Program: | HAZWASTE |
| Program Data: | TURBOWASTE |
| Facility Alt.: | Not reported |
| Program ID: | WA0000015701 |
| Date Interaction: | 1993-09-30 00:00:00 |
| Date Interaction 3: | 2004-12-31 00:00:00 |
| | |
| Facility ID: | 39228129 |
| Facility Company: | Chevron USA Inc 90333 |
| Interaction: | A |
| Interaction 1: | LUST |
| Interaction 2: | LUST Facility |
| Ecology Program: | TOXICS |
| Program Data: | ISIS |
| Facility Alt.: | Not reported |
| Program ID: | 5051 |
| Date Interaction: | 1994-09-23 00:00:00 |
| Date Interaction 3: | Not reported |
| | |
| Facility ID: | 39228129 |
| Facility Company: | Chevron USA Inc 90333 |
| Interaction: | I |
| Interaction 1: | VOLCLNST |
| Interaction 2: | Voluntary Cleanup Sites |
| Ecology Program: | TOXICS |
| Program Data: | ISIS |
| Facility Alt.: | Chevron USA Inc 90333 |
| Program ID: | NW1451 |
| Date Interaction: | 2005-05-02 00:00:00 |
| Date Interaction 3: | 2010-07-14 00:00:00 |
| | |
| Facility ID: | 39228129 |
| Facility Company: | Chevron USA Inc 90333 |
| Interaction: | A |
| Interaction 1: | UST |
| Interaction 2: | Underground Storage Tank |
| Ecology Program: | TOXICS |
| Program Data: | UST |
| Facility Alt.: | Rainier Ave Chevron |
| Program ID: | 5051 |
| Date Interaction: | 2000-03-20 00:00:00 |
| Date Interaction 3: | Not reported |
| | |
| Facility ID: | 39228129 |
| Facility Company: | Chevron USA Inc 90333 |
| Interaction: | A |
| Interaction 1: | HWOTHER |
| Interaction 2: | Haz Waste Management Activity |
| Ecology Program: | HAZWASTE |
| Program Data: | TURBOWASTE |
| Facility Alt.: | Chevron USA Inc 90333 |
| Program ID: | WA0000015701 |
| Date Interaction: | 2004-12-31 00:00:00 |
| Date Interaction 3: | Not reported |

**CHEVRON USA INC 90333 (Continued)** **1000878306**

Facility Id: 39228129
Latitude: 47.5780113
Longitude: -122.29738
Ecology Interest Type Code: HWOTHER
Facility ID: 39228129
Facility Company: Chevron USA Inc 90333
Interaction: I
Interaction 1: TIER2
Interaction 2: Emergency/Haz Chem Rpt TIER2
Ecology Program: HAZWASTE
Program Data: EPCRA
Facility Alt.: Not reported
Program ID: WA0000015701
Date Interaction: 1993-01-01 00:00:00
Date Interaction 3: 1776-07-04 00:00:00

Facility ID: 39228129
Facility Company: Chevron USA Inc 90333
Interaction: I
Interaction 1: HWG
Interaction 2: Hazardous Waste Generator
Ecology Program: HAZWASTE
Program Data: TURBOWASTE
Facility Alt.: Not reported
Program ID: WA0000015701
Date Interaction: 1993-09-30 00:00:00
Date Interaction 3: 2004-12-31 00:00:00

Facility ID: 39228129
Facility Company: Chevron USA Inc 90333
Interaction: A
Interaction 1: LUST
Interaction 2: LUST Facility
Ecology Program: TOXICS
Program Data: ISIS
Facility Alt.: Not reported
Program ID: 5051
Date Interaction: 1994-09-23 00:00:00
Date Interaction 3: Not reported

Facility ID: 39228129
Facility Company: Chevron USA Inc 90333
Interaction: I
Interaction 1: VOLCLNST
Interaction 2: Voluntary Cleanup Sites
Ecology Program: TOXICS
Program Data: ISIS
Facility Alt.: Chevron USA Inc 90333
Program ID: NW1451
Date Interaction: 2005-05-02 00:00:00
Date Interaction 3: 2010-07-14 00:00:00

Facility ID: 39228129
Facility Company: Chevron USA Inc 90333
Interaction: A
Interaction 1: UST
Interaction 2: Underground Storage Tank

**CHEVRON USA INC 90333 (Continued)** **1000878306**

| | |
|---|---|
| Ecology Program: | TOXICS |
| Program Data: | UST |
| Facility Alt.: | Rainier Ave Chevron |
| Program ID: | 5051 |
| Date Interaction: | 2000-03-20 00:00:00 |
| Date Interaction 3: | Not reported |
| | |
| Facility ID: | 39228129 |
| Facility Company: | Chevron USA Inc 90333 |
| Interaction: | A |
| Interaction 1: | HWOTHER |
| Interaction 2: | Haz Waste Management Activity |
| Ecology Program: | HAZWASTE |
| Program Data: | TURBOWASTE |
| Facility Alt.: | Chevron USA Inc 90333 |
| Program ID: | WA0000015701 |
| Date Interaction: | 2004-12-31 00:00:00 |
| Date Interaction 3: | Not reported |

LUST:

| | |
|---|---|
| Facility ID: | 39228129 |
| Facility Status: | Awaiting Cleanup |
| Cleanup Site ID: | 6018 |
| Cleanup Unit Type: | Upland |
| Process Type: | Independent Action |
| Alternate Name: | CHEVRON STATION # 9-0333 |
| Release Status Date: | 06/01/1995 |
| Site Response Unit Code: | Northwest |
| Lat/Long: | 47.5780113 / -122.29738 |

WA MANIFEST:

| | |
|---|---|
| Facility Site ID Number: | 39228129 |
| EPA ID: | WA0000015701 |
| NAICS: | 447110 |
| SWC Desc: | Not reported |
| FWC Desc: | Not reported |
| Form Comm: | Not reported |
| Data Year: | 2012 |
| Permit by Rule: | False |
| Treatment by Generator: | False |
| Mixed radioactive waste: | False |
| Importer of hazardous waste: | False |
| Immediate recycler: | False |
| Treatment/Storage/Disposal/Recycling Facility: | False |
| Generator of dangerous fuel waste: | False |
| Generator marketing to burner: | False |
| Other marketers (i.e., blender, distributor, etc.): | False |
| Utility boiler burner: | False |
| Industry boiler burner: | False |
| Industrial Furnace: | False |
| Smelter defferal: | False |
| Universal waste - batteries - generate: | False |
| Universal waste - thermostats - generate: | False |
| Universal waste - mercury - generate: | False |
| Universal waste - lamps - generate: | False |

**CHEVRON USA INC 90333 (Continued)** **1000878306**

| | |
|---|---|
| Universal waste - batteries - accumulate: | False |
| Universal waste - thermostats - accumulate: | False |
| Universal waste - mercury - accumulate: | False |
| Universal waste - lamps - accumulate: | False |
| Destination Facility for Universal Waste: | False |
| Off-specification used oil burner - utility boiler: | False |
| Off-specification used oil burner - industrial boiler: | False |
| Off-specification used oil burner - industrial furnace: | False |
| Tax Reg #: | 409018069 |
| Business Type: | Not reported |
| Mail Name: | Chevron Products Co |
| Mail addr line1: | PO Box 6004 |
| Mail city,st,zip: | San Ramon, CA 94583-2324 |
| Mail country: | UNITED STATES |
| Legal org name: | Chevron Inc |
| Legal org type: | Private |
| Legal addr line1: | PO Box 6004 |
| Legal city,st,zip: | San Ramon, CA 94583-2324 |
| Legal country: | UNITED STATES |
| Legal phone nbr: | 877-386-6044 |
| Legal effective date: | 05/01/1996 |
| Land org name: | Chevron Inc |
| Land org type: | Private |
| Land person name: | Not reported |
| Land addr line1: | PO Box 6004 |
| Land city,st,zip: | San Ramon, CA 94583-2324 |
| Land country: | UNITED STATES |
| Land phone nbr: | 877-386-6044 |
| Operator org name: | Chevron Products Co |
| Operator org type: | Private |
| Operator addr line1: | 2802 Rainer Ave S |
| Operator city,st,zip: | Seattle, WA 98144 |
| Operator country: | UNITED STATES |
| Operator phone nbr: | 206-722-6805 |
| Operator effective date: | Not reported |
| Site contact name: | Kathy Norris |
| Site contact addr line1: | PO Box 6004 |
| Site Contact City/State/ Zip: | San Ramon, CA 94583-2324 |
| Site Contact Country: | UNITED STATES |
| Site Contact Phone #: | 877-386-6044 |
| Site Contact EMail: | NAWTDesk@chevron.com |
| Form Contact NAME: | Kathy Norris |
| Form Contact ADDR LINE1: | PO Box 6004 |
| Form Contact City,ST,Zip: | San Ramon, CA 94583-2324 |
| Form Contact Country: | UNITED STATES |
| Form Contact Phone #: | 877-386-6044 |
| Form Contact EMail: | NAWTDesk@chevron.com |
| Gen Status CD: | XQG |
| Monthly Generation: | False |
| Batch Generation: | False |
| One Time Generation: | False |
| Transport Own Waste: | False |
| Tranports Other Waste: | False |
| Recycler Onsite: | False |
| Transfer Facility: | False |
| Other Exemption: | Not reported |
| UW Battery Gen: | False |

**CHEVRON USA INC 90333 (Continued)** **1000878306**

| | |
|---|---|
| Used Oil Transporter: | False |
| Used Oil Transfer Facility: | False |
| Used Oil Processor: | False |
| Used Oil Refiner: | False |
| Used Oil Fuel Marketer Directs Shipments: | False |
| Used Oil Fuel Marketer Meets Specs: | False |

| | |
|---|---|
| Facility Site ID Number: | 39228129 |
| EPA ID: | WA0000015701 |
| NAICS: | 44711 |
| SWC Desc: | Not reported |
| FWC Desc: | Not reported |
| Form Comm: | Not reported |
| Data Year: | 2008 |
| Permit by Rule: | False |
| Treatment by Generator: | False |
| Mixed radioactive waste: | False |
| Importer of hazardous waste: | False |
| Immediate recycler: | False |
| Treatment/Storage/Disposal/Recycling Facility: | False |
| Generator of dangerous fuel waste: | False |
| Generator marketing to burner: | False |
| Other marketers (i.e., blender, distributor, etc.): | False |
| Utility boiler burner: | False |
| Industry boiler burner: | False |
| Industrial Furnace: | False |
| Smelter defferal: | False |
| Universal waste - batteries - generate: | False |
| Universal waste - thermostats - generate: | False |
| Universal waste - mercury - generate: | False |
| Universal waste - lamps - generate: | False |
| Universal waste - batteries - accumulate: | False |
| Universal waste - thermostats - accumulate: | False |
| Universal waste - mercury - accumulate: | False |
| Universal waste - lamps - accumulate: | False |
| Destination Facility for Universal Waste: | False |
| Off-specification used oil burner - utility boiler: | False |
| Off-specification used oil burner - industrial boiler: | False |
| Off-specification used oil burner - industrial furnace: | False |
| Tax Reg #: | 601357682 |
| Business Type: | Not reported |
| Mail Name: | Chevron Products Co |
| Mail addr line1: | PO Box 6004 |
| Mail city,st,zip: | San Ramon, CA 94583-2324 |
| Mail country: | UNITED STATES |
| Legal org name: | Chevron Inc |
| Legal org type: | Private |
| Legal addr line1: | PO Box 6004 |
| Legal city,st,zip: | San Ramon, CA 94583-2324 |
| Legal country: | UNITED STATES |
| Legal phone nbr: | 925-842-5931 |
| Legal effective date: | 05/01/1996 |
| Land org name: | Chevron Products Co |
| Land org type: | Private |
| Land person name: | Not reported |
| Land addr line1: | PO Box 6004 |

**CHEVRON USA INC 90333 (Continued)** **1000878306**

| | |
|---|---|
| Land city,st,zip: | San Ramon, CA 94583-2324 |
| Land country: | UNITED STATES |
| Land phone nbr: | 925-842-5931 |
| Operator org name: | Chevron Products Co |
| Operator org type: | Private |
| Operator addr line1: | 2802 Rainer Ave S |
| Operator city,st,zip: | Seattle, WA 98144 |
| Operator country: | UNITED STATES |
| Operator phone nbr: | 206-722-6805 |
| Operator effective date: | Not reported |
| Site contact name: | Kathy L Norris-Slusher |
| Site contact addr line1: | PO Box 6004 |
| Site Contact City/State/ Zip: | San Ramon, CA 94583-2324 |
| Site Contact Country: | UNITED STATES |
| Site Contact Phone #: | 925-842-5931 |
| Site Contact EMail: | NAWTDesk@chevron.com |
| Form Contact NAME: | Kathy L Norris-Slusher |
| Form Contact ADDR LINE1: | PO Box 6004 |
| Form Contact City,ST,Zip: | San Ramon, CA 94583-2324 |
| Form Contact Country: | UNITED STATES |
| Form Contact Phone #: | (925)842-5931 |
| Form Contact EMail: | NAWTDesk@chevron.com |
| Gen Status CD: | XQG |
| Monthly Generation: | False |
| Batch Generation: | False |
| One Time Generation: | False |
| Transport Own Waste: | False |
| Tranports Other Waste: | False |
| Recycler Onsite: | False |
| Transfer Facility: | False |
| Other Exemption: | Not reported |
| UW Battery Gen: | False |
| Used Oil Transporter: | False |
| Used Oil Transfer Facility: | False |
| Used Oil Processor: | False |
| Used Oil Refiner: | False |
| Used Oil Fuel Marketer Directs Shipments: | False |
| Used Oil Fuel Marketer Meets Specs: | False |

| | |
|---|---|
| Facility Site ID Number: | 39228129 |
| EPA ID: | WA0000015701 |
| NAICS: | 447110 |
| SWC Desc: | Not reported |
| FWC Desc: | Not reported |
| Form Comm: | Not reported |
| Data Year: | 2010 |
| Permit by Rule: | False |
| Treatment by Generator: | False |
| Mixed radioactive waste: | False |
| Importer of hazardous waste: | False |
| Immediate recycler: | False |
| Treatment/Storage/Disposal/Recycling Facility: | False |
| Generator of dangerous fuel waste: | False |
| Generator marketing to burner: | False |
| Other marketers (i.e., blender, distributor, etc.): | False |
| Utility boiler burner: | False |

**CHEVRON USA INC 90333 (Continued)** **1000878306**

| | |
|---|---|
| Industry boiler burner: | False |
| Industrial Furnace: | False |
| Smelter defferal: | False |
| Universal waste - batteries - generate: | False |
| Universal waste - thermostats - generate: | False |
| Universal waste - mercury - generate: | False |
| Universal waste - lamps - generate: | False |
| Universal waste - batteries - accumulate: | False |
| Universal waste - thermostats - accumulate: | False |
| Universal waste - mercury - accumulate: | False |
| Universal waste - lamps - accumulate: | False |
| Destination Facility for Universal Waste: | False |
| Off-specification used oil burner - utility boiler: | False |
| Off-specification used oil burner - industrial boiler: | False |
| Off-specification used oil burner - industrial furnace: | False |
| Tax Reg #: | 409018069 |
| Business Type: | Not reported |
| Mail Name: | Chevron Products Co |
| Mail addr line1: | PO Box 6004 |
| Mail city,st,zip: | San Ramon, CA 94583-2324 |
| Mail country: | UNITED STATES |
| Legal org name: | Chevron Inc |
| Legal org type: | Private |
| Legal addr line1: | PO Box 6004 |
| Legal city,st,zip: | San Ramon, CA 94583-2324 |
| Legal country: | UNITED STATES |
| Legal phone nbr: | 877-386-6044 |
| Legal effective date: | 05/01/1996 |
| Land org name: | Chevron Inc |
| Land org type: | Private |
| Land person name: | Not reported |
| Land addr line1: | PO Box 6004 |
| Land city,st,zip: | San Ramon, CA 94583-2324 |
| Land country: | UNITED STATES |
| Land phone nbr: | 877-386-6044 |
| Operator org name: | Chevron Products Co |
| Operator org type: | Private |
| Operator addr line1: | 2802 Rainer Ave S |
| Operator city,st,zip: | Seattle, WA 98144 |
| Operator country: | UNITED STATES |
| Operator phone nbr: | 206-722-6805 |
| Operator effective date: | Not reported |
| Site contact name: | Jocko Rodriguez |
| Site contact addr line1: | PO Box 6004 |
| Site Contact City/State/ Zip: | San Ramon, CA 94583-2324 |
| Site Contact Country: | UNITED STATES |
| Site Contact Phone #: | 877-386-6044 |
| Site Contact EMail: | NAWTDesk@chevron.com |
| Form Contact NAME: | Jocko Rodriguez |
| Form Contact ADDR LINE1: | PO Box 6004 |
| Form Contact City,ST,Zip: | San Ramon, CA 94583-2324 |
| Form Contact Country: | UNITED STATES |
| Form Contact Phone #: | 877-386-6044 |
| Form Contact EMail: | NAWTDesk@chevron.com |
| Gen Status CD: | XQG |
| Monthly Generation: | False |
| Batch Generation: | False |

**CHEVRON USA INC 90333 (Continued)** **1000878306**

| | |
|---|---|
| One Time Generation: | False |
| Transport Own Waste: | False |
| Tranports Other Waste: | False |
| Recycler Onsite: | False |
| Transfer Facility: | False |
| Other Exemption: | Not reported |
| UW Battery Gen: | False |
| Used Oil Transporter: | False |
| Used Oil Transfer Facility: | False |
| Used Oil Processor: | False |
| Used Oil Refiner: | False |
| Used Oil Fuel Marketer Directs Shipments: | False |
| Used Oil Fuel Marketer Meets Specs: | False |

| | |
|---|---|
| Facility Site ID Number: | 39228129 |
| EPA ID: | WA0000015701 |
| NAICS: | 44711 |
| SWC Desc: | Not reported |
| FWC Desc: | Not reported |
| Form Comm: | Not reported |
| Data Year: | Not reported |
| Permit by Rule: | FALSE |
| Treatment by Generator: | FALSE |
| Mixed radioactive waste: | FALSE |
| Importer of hazardous waste: | FALSE |
| Immediate recycler: | FALSE |
| Treatment/Storage/Disposal/Recycling Facility: | FALSE |
| Generator of dangerous fuel waste: | FALSE |
| Generator marketing to burner: | FALSE |
| Other marketers (i.e., blender, distributor, etc.): | FALSE |
| Utility boiler burner: | FALSE |
| Industry boiler burner: | FALSE |
| Industrial Furnace: | FALSE |
| Smelter defferal: | FALSE |
| Universal waste - batteries - generate: | FALSE |
| Universal waste - thermostats - generate: | FALSE |
| Universal waste - mercury - generate: | FALSE |
| Universal waste - lamps - generate: | FALSE |
| Universal waste - batteries - accumulate: | FALSE |
| Universal waste - thermostats - accumulate: | FALSE |
| Universal waste - mercury - accumulate: | FALSE |
| Universal waste - lamps - accumulate: | FALSE |
| Destination Facility for Universal Waste: | FALSE |
| Off-specification used oil burner - utility boiler: | FALSE |
| Off-specification used oil burner - industrial boiler: | FALSE |
| Off-specification used oil burner - industrial furnace: | FALSE |
| Tax Reg #: | 601357682 |
| Business Type: | Not reported |
| Mail Name: | Chevron Products Co |
| Mail addr line1: | PO Box 6004 |
| Mail city,st,zip: | San Ramon, CA 94583-2324 |
| Mail country: | UNITED STATES |
| Legal org name: | Chevron Inc |
| Legal org type: | Private |
| Legal addr line1: | PO Box 6004 |
| Legal city,st,zip: | San Ramon, CA 94583-2324 |

**CHEVRON USA INC 90333 (Continued)** **1000878306**

| | |
|---|---|
| Legal country: | UNITED STATES |
| Legal phone nbr: | 925-842-5931 |
| Legal effective date: | 05/01/1996 |
| Land org name: | Chevron Products Co |
| Land org type: | Private |
| Land person name: | Not reported |
| Land addr line1: | PO Box 6004 |
| Land city,st,zip: | San Ramon, CA 94583-2324 |
| Land country: | UNITED STATES |
| Land phone nbr: | 925-842-5931 |
| Operator org name: | Chevron Products Co |
| Operator org type: | Private |
| Operator addr line1: | 2802 Rainer Ave S |
| Operator city,st,zip: | Seattle, WA 98144 |
| Operator country: | UNITED STATES |
| Operator phone nbr: | 206-722-6805 |
| Operator effective date: | Not reported |
| Site contact name: | Kathy L Norris-Slusher |
| Site contact addr line1: | PO Box 6004 |
| Site Contact City/State/ Zip: | San Ramon, CA 94583-2324 |
| Site Contact Country: | UNITED STATES |
| Site Contact Phone #: | 925-842-5931 |
| Site Contact EMail: | KNorris@chevron.com |
| Form Contact NAME: | Kathy L Norris-Slusher |
| Form Contact ADDR LINE1: | PO Box 6004 |
| Form Contact City,ST,Zip: | San Ramon, CA 94583-2324 |
| Form Contact Country: | UNITED STATES |
| Form Contact Phone #: | (925)842-5931 |
| Form Contact EMail: | KNorris@chevron.com |
| Gen Status CD: | XQG |
| Monthly Generation: | FALSE |
| Batch Generation: | FALSE |
| One Time Generation: | FALSE |
| Transport Own Waste: | FALSE |
| Tranports Other Waste: | FALSE |
| Recycler Onsite: | FALSE |
| Transfer Facility: | FALSE |
| Other Exemption: | Not reported |
| UW Battery Gen: | FALSE |
| Used Oil Transporter: | FALSE |
| Used Oil Transfer Facility: | FALSE |
| Used Oil Processor: | FALSE |
| Used Oil Refiner: | FALSE |
| Used Oil Fuel Marketer Directs Shipments: | FALSE |
| Used Oil Fuel Marketer Meets Specs: | FALSE |

| | |
|---|---|
| Facility Site ID Number: | 39228129 |
| EPA ID: | WA0000015701 |
| NAICS: | 44711 |
| SWC Desc: | Not reported |
| FWC Desc: | Not reported |
| Form Comm: | Not reported |
| Data Year: | Not reported |
| Permit by Rule: | No |
| Treatment by Generator: | No |
| Mixed radioactive waste: | No |

**CHEVRON USA INC 90333 (Continued)** **1000878306**

| | |
|---|---|
| Importer of hazardous waste: | No |
| Immediate recycler: | No |
| Treatment/Storage/Disposal/Recycling Facility: | No |
| Generator of dangerous fuel waste: | No |
| Generator marketing to burner: | No |
| Other marketers (i.e., blender, distributor, etc.): | No |
| Utility boiler burner: | No |
| Industry boiler burner: | No |
| Industrial Furnace: | No |
| Smelter defferal: | No |
| Universal waste - batteries - generate: | No |
| Universal waste - thermostats - generate: | No |
| Universal waste - mercury - generate: | No |
| Universal waste - lamps - generate: | No |
| Universal waste - batteries - accumulate: | No |
| Universal waste - thermostats - accumulate: | No |
| Universal waste - mercury - accumulate: | No |
| Universal waste - lamps - accumulate: | No |
| Destination Facility for Universal Waste: | No |
| Off-specification used oil burner - utility boiler: | No |
| Off-specification used oil burner - industrial boiler: | No |
| Off-specification used oil burner - industrial furnace: | No |
| Tax Reg #: | 601357682 |
| Business Type: | Not reported |
| Mail Name: | Chevron Products Co |
| Mail addr line1: | PO Box 6004 |
| Mail city,st,zip: | San Ramon, CA 94583-2324 |
| Mail country: | UNITED STATES |
| Legal org name: | Chevron Inc |
| Legal org type: | Private |
| Legal addr line1: | PO Box 6004 |
| Legal city,st,zip: | San Ramon, CA 94583-2324 |
| Legal country: | UNITED STATES |
| Legal phone nbr: | 925-842-5931 |
| Legal effective date: | 05/01/1996 |
| Land org name: | Chevron Products Co |
| Land org type: | Private |
| Land person name: | Not reported |
| Land addr line1: | PO Box 6004 |
| Land city,st,zip: | San Ramon, CA 94583-2324 |
| Land country: | UNITED STATES |
| Land phone nbr: | 925-842-5931 |
| Operator org name: | Chevron Products Co |
| Operator org type: | Private |
| Operator addr line1: | 2802 Rainer Ave S |
| Operator city,st,zip: | Seattle, WA 98144 |
| Operator country: | UNITED STATES |
| Operator phone nbr: | 206-722-6805 |
| Operator effective date: | Not reported |
| Site contact name: | Kathy L Norris |
| Site contact addr line1: | PO Box 6004 |
| Site Contact City/State/ Zip: | San Ramon, CA 94583-2324 |
| Site Contact Country: | UNITED STATES |
| Site Contact Phone #: | 925-842-5931 |
| Site Contact EMail: | KNorris@chevron.com |
| Form Contact NAME: | Diane C Aven |
| Form Contact ADDR LINE1: | PO Box 6004 |

**CHEVRON USA INC 90333 (Continued)** **1000878306**

| | |
|---|---|
| Form Contact City,ST,Zip: | San Ramon, CA 94583-2324 |
| Form Contact Country: | UNITED STATES |
| Form Contact Phone #: | (925)842-3426 |
| Form Contact EMail: | aven@chevron.com |
| Gen Status CD: | XQG |
| Monthly Generation: | No |
| Batch Generation: | No |
| One Time Generation: | No |
| Transport Own Waste: | No |
| Tranports Other Waste: | No |
| Recycler Onsite: | No |
| Transfer Facility: | No |
| Other Exemption: | Not reported |
| UW Battery Gen: | No |
| Used Oil Transporter: | No |
| Used Oil Transfer Facility: | No |
| Used Oil Processor: | No |
| Used Oil Refiner: | No |
| Used Oil Fuel Marketer Directs Shipments: | No |
| Used Oil Fuel Marketer Meets Specs: | No |

| | |
|---|---|
| Facility Site ID Number: | 39228129 |
| EPA ID: | WA0000015701 |
| NAICS: | 447110 |
| SWC Desc: | Not reported |
| FWC Desc: | Not reported |
| Form Comm: | Not reported |
| Data Year: | 2009 |
| Permit by Rule: | False |
| Treatment by Generator: | False |
| Mixed radioactive waste: | False |
| Importer of hazardous waste: | False |
| Immediate recycler: | False |
| Treatment/Storage/Disposal/Recycling Facility: | False |
| Generator of dangerous fuel waste: | False |
| Generator marketing to burner: | False |
| Other marketers (i.e., blender, distributor, etc.): | False |
| Utility boiler burner: | False |
| Industry boiler burner: | False |
| Industrial Furnace: | False |
| Smelter defferal: | False |
| Universal waste - batteries - generate: | False |
| Universal waste - thermostats - generate: | False |
| Universal waste - mercury - generate: | False |
| Universal waste - lamps - generate: | False |
| Universal waste - batteries - accumulate: | False |
| Universal waste - thermostats - accumulate: | False |
| Universal waste - mercury - accumulate: | False |
| Universal waste - lamps - accumulate: | False |
| Destination Facility for Universal Waste: | False |
| Off-specification used oil burner - utility boiler: | False |
| Off-specification used oil burner - industrial boiler: | False |
| Off-specification used oil burner - industrial furnace: | False |
| Tax Reg #: | 409018069 |
| Business Type: | Not reported |
| Mail Name: | Chevron Products Co |

**CHEVRON USA INC 90333 (Continued)** **1000878306**

| | |
|---|---|
| Mail addr line1: | PO Box 6004 |
| Mail city,st,zip: | San Ramon, CA 94583-2324 |
| Mail country: | UNITED STATES |
| Legal org name: | Chevron Inc |
| Legal org type: | Private |
| Legal addr line1: | PO Box 6004 |
| Legal city,st,zip: | San Ramon, CA 94583-2324 |
| Legal country: | UNITED STATES |
| Legal phone nbr: | 925-842-5931 |
| Legal effective date: | 05/01/1996 |
| Land org name: | Chevron Products Co |
| Land org type: | Private |
| Land person name: | Not reported |
| Land addr line1: | PO Box 6004 |
| Land city,st,zip: | San Ramon, CA 94583-2324 |
| Land country: | UNITED STATES |
| Land phone nbr: | 925-842-5931 |
| Operator org name: | Chevron Products Co |
| Operator org type: | Private |
| Operator addr line1: | 2802 Rainer Ave S |
| Operator city,st,zip: | Seattle, WA 98144 |
| Operator country: | UNITED STATES |
| Operator phone nbr: | 206-722-6805 |
| Operator effective date: | Not reported |
| Site contact name: | Jocko Rodriguez |
| Site contact addr line1: | PO Box 6004 |
| Site Contact City/State/ Zip: | San Ramon, CA 94583-2324 |
| Site Contact Country: | UNITED STATES |
| Site Contact Phone #: | 925-842-3733 |
| Site Contact EMail: | NAWTDesk@chevron.com |
| Form Contact NAME: | Jocko Rodriguez |
| Form Contact ADDR LINE1: | PO Box 6004 |
| Form Contact City,ST,Zip: | San Ramon, CA 94583-2324 |
| Form Contact Country: | UNITED STATES |
| Form Contact Phone #: | 925-842-3733 |
| Form Contact EMail: | NAWTDesk@chevron.com |
| Gen Status CD: | XQG |
| Monthly Generation: | False |
| Batch Generation: | False |
| One Time Generation: | False |
| Transport Own Waste: | False |
| Tranports Other Waste: | False |
| Recycler Onsite: | False |
| Transfer Facility: | False |
| Other Exemption: | Not reported |
| UW Battery Gen: | False |
| Used Oil Transporter: | False |
| Used Oil Transfer Facility: | False |
| Used Oil Processor: | False |
| Used Oil Refiner: | False |
| Used Oil Fuel Marketer Directs Shipments: | False |
| Used Oil Fuel Marketer Meets Specs: | False |

| | |
|---|---|
| Facility Site ID Number: | 39228129 |
| EPA ID: | WA0000015701 |
| NAICS: | 44711 |

**CHEVRON USA INC 90333 (Continued)** **1000878306**

| | |
|---|---|
| SWC Desc: | Not reported |
| FWC Desc: | Not reported |
| Form Comm: | Not reported |
| Data Year: | Not reported |
| Permit by Rule: | False |
| Treatment by Generator: | False |
| Mixed radioactive waste: | False |
| Importer of hazardous waste: | False |
| Immediate recycler: | False |
| Treatment/Storage/Disposal/Recycling Facility: | False |
| Generator of dangerous fuel waste: | False |
| Generator marketing to burner: | False |
| Other marketers (i.e., blender, distributor, etc.): | False |
| Utility boiler burner: | False |
| Industry boiler burner: | False |
| Industrial Furnace: | False |
| Smelter defferal: | False |
| Universal waste - batteries - generate: | False |
| Universal waste - thermostats - generate: | False |
| Universal waste - mercury - generate: | False |
| Universal waste - lamps - generate: | False |
| Universal waste - batteries - accumulate: | False |
| Universal waste - thermostats - accumulate: | False |
| Universal waste - mercury - accumulate: | False |
| Universal waste - lamps - accumulate: | False |
| Destination Facility for Universal Waste: | False |
| Off-specification used oil burner - utility boiler: | False |
| Off-specification used oil burner - industrial boiler: | False |
| Off-specification used oil burner - industrial furnace: | False |
| Tax Reg #: | 601357682 |
| Business Type: | Not reported |
| Mail Name: | Chevron Products Co |
| Mail addr line1: | PO Box 6004 |
| Mail city,st,zip: | San Ramon, CA 94583-2324 |
| Mail country: | UNITED STATES |
| Legal org name: | Chevron Inc |
| Legal org type: | Private |
| Legal addr line1: | PO Box 6004 |
| Legal city,st,zip: | San Ramon, CA 94583-2324 |
| Legal country: | UNITED STATES |
| Legal phone nbr: | 925-842-5931 |
| Legal effective date: | 05/01/1996 |
| Land org name: | Chevron Products Co |
| Land org type: | Private |
| Land person name: | Not reported |
| Land addr line1: | PO Box 6004 |
| Land city,st,zip: | San Ramon, CA 94583-2324 |
| Land country: | UNITED STATES |
| Land phone nbr: | 925-842-5931 |
| Operator org name: | Chevron Products Co |
| Operator org type: | Private |
| Operator addr line1: | 2802 Rainer Ave S |
| Operator city,st,zip: | Seattle, WA 98144 |
| Operator country: | UNITED STATES |
| Operator phone nbr: | 206-722-6805 |
| Operator effective date: | Not reported |
| Site contact name: | Kathy L Norris-Slusher |

**CHEVRON USA INC 90333 (Continued)** **1000878306**

| | |
|---|---|
| Site contact addr line1: | PO Box 6004 |
| Site Contact City/State/ Zip: | San Ramon, CA 94583-2324 |
| Site Contact Country: | UNITED STATES |
| Site Contact Phone #: | 925-842-5931 |
| Site Contact EMail: | NAWTDesk@chevron.com |
| Form Contact NAME: | Kathy L Norris-Slusher |
| Form Contact ADDR LINE1: | PO Box 6004 |
| Form Contact City,ST,Zip: | San Ramon, CA 94583-2324 |
| Form Contact Country: | UNITED STATES |
| Form Contact Phone #: | (925)842-5931 |
| Form Contact EMail: | NAWTDesk@chevron.com |
| Gen Status CD: | XQG |
| Monthly Generation: | False |
| Batch Generation: | False |
| One Time Generation: | False |
| Transport Own Waste: | False |
| Tranports Other Waste: | False |
| Recycler Onsite: | False |
| Transfer Facility: | False |
| Other Exemption: | Not reported |
| UW Battery Gen: | False |
| Used Oil Transporter: | False |
| Used Oil Transfer Facility: | False |
| Used Oil Processor: | False |
| Used Oil Refiner: | False |
| Used Oil Fuel Marketer Directs Shipments: | False |
| Used Oil Fuel Marketer Meets Specs: | False |

| | |
|---|---|
| Facility Site ID Number: | 39228129 |
| EPA ID: | WA0000015701 |
| NAICS: | 447110 |
| SWC Desc: | Not reported |
| FWC Desc: | Not reported |
| Form Comm: | Not reported |
| Data Year: | 2013 |
| Permit by Rule: | False |
| Treatment by Generator: | False |
| Mixed radioactive waste: | False |
| Importer of hazardous waste: | False |
| Immediate recycler: | False |
| Treatment/Storage/Disposal/Recycling Facility: | False |
| Generator of dangerous fuel waste: | False |
| Generator marketing to burner: | False |
| Other marketers (i.e., blender, distributor, etc.): | False |
| Utility boiler burner: | False |
| Industry boiler burner: | False |
| Industrial Furnace: | False |
| Smelter defferal: | False |
| Universal waste - batteries - generate: | False |
| Universal waste - thermostats - generate: | False |
| Universal waste - mercury - generate: | False |
| Universal waste - lamps - generate: | False |
| Universal waste - batteries - accumulate: | False |
| Universal waste - thermostats - accumulate: | False |
| Universal waste - mercury - accumulate: | False |
| Universal waste - lamps - accumulate: | False |

**CHEVRON USA INC 90333 (Continued)** **1000878306**

| | |
|---|---|
| Destination Facility for Universal Waste: | False |
| Off-specification used oil burner - utility boiler: | False |
| Off-specification used oil burner - industrial boiler: | False |
| Off-specification used oil burner - industrial furnace: | False |
| Tax Reg #: | 409018069 |
| Business Type: | Not reported |
| Mail Name: | Chevron Products Co |
| Mail addr line1: | PO Box 6004 |
| Mail city,st,zip: | San Ramon, CA 94583-2324 |
| Mail country: | UNITED STATES |
| Legal org name: | Chevron Inc |
| Legal org type: | Private |
| Legal addr line1: | PO Box 6004 |
| Legal city,st,zip: | San Ramon, CA 94583-2324 |
| Legal country: | UNITED STATES |
| Legal phone nbr: | 877-386-6044 |
| Legal effective date: | 05/01/1996 |
| Land org name: | Chevron Inc |
| Land org type: | Private |
| Land person name: | Not reported |
| Land addr line1: | PO Box 6004 |
| Land city,st,zip: | San Ramon, CA 94583-2324 |
| Land country: | UNITED STATES |
| Land phone nbr: | 877-386-6044 |
| Operator org name: | Chevron Products Co |
| Operator org type: | Private |
| Operator addr line1: | 2802 Rainer Ave S |
| Operator city,st,zip: | Seattle, WA 98144 |
| Operator country: | UNITED STATES |
| Operator phone nbr: | 206-722-6805 |
| Operator effective date: | Not reported |
| Site contact name: | Kathy Norris |
| Site contact addr line1: | PO Box 6004 |
| Site Contact City/State/ Zip: | San Ramon, CA 94583-2324 |
| Site Contact Country: | UNITED STATES |
| Site Contact Phone #: | 877-386-6044 |
| Site Contact EMail: | NAWTDesk@chevron.com |
| Form Contact NAME: | Kathy Norris |
| Form Contact ADDR LINE1: | PO Box 6004 |
| Form Contact City,ST,Zip: | San Ramon, CA 94583-2324 |
| Form Contact Country: | UNITED STATES |
| Form Contact Phone #: | 877-386-6044 |
| Form Contact EMail: | NAWTDesk@chevron.com |
| Gen Status CD: | XQG |
| Monthly Generation: | False |
| Batch Generation: | False |
| One Time Generation: | False |
| Transport Own Waste: | False |
| Tranports Other Waste: | False |
| Recycler Onsite: | False |
| Transfer Facility: | False |
| Other Exemption: | Not reported |
| UW Battery Gen: | False |
| Used Oil Transporter: | False |
| Used Oil Transfer Facility: | False |
| Used Oil Processor: | False |
| Used Oil Refiner: | False |

**CHEVRON USA INC 90333 (Continued)** **1000878306**

Used Oil Fuel Marketer Directs Shipments: False
Used Oil Fuel Marketer Meets Specs: False

WA Financial Assurance 1:
edr_fstat: WA
edr_fzip: 981446010
edr_fcnty: Not reported
edr_zip: Not reported
DOE Site ID: 5051
Site Type: PLIA
Financial Resp Type: Colony (GUS)
Inception Date: 08/05/2011
Expiration Date: 08/05/2012

---

**93**
**South**
**1/2-1**
**0.640 mi.**
**3380 ft.**

**SEATTLE HOUSING AUTHORITY MLK WY**
**4561 MARTIN LUTHER KING JR WAY S**
**SEATTLE, WA 98108**

**CSCSL** **S108653540**
**ALLSITES** **N/A**
**VCP**
**BROWNFIELDS**

**Relative:**
**Higher**

**Actual:**
**140 ft.**

CSCSL:
Facility ID: 2242266
Region: Northwest
Lat/Long: 47.562262547 / -122.2946498
Brownfield Status: Yes
Rank Status: N
Clean Up Siteid: 4842
Site Status: Cleanup Started
PSI?: Not reported
Contaminant Name: Benzene
Ground Water: Confirmed Above Cleanup Level
Surface Water: Not reported
Soil: Confirmed Above Cleanup Level
Sediment: Not reported
Air: Not reported
Bedrock: Not reported
Responsible Unit: Northwest

Facility ID: 2242266
Region: Northwest
Lat/Long: 47.562262547 / -122.2946498
Brownfield Status: Yes
Rank Status: N
Clean Up Siteid: 4842
Site Status: Cleanup Started
PSI?: Not reported
Contaminant Name: Petroleum-Gasoline
Ground Water: Confirmed Above Cleanup Level
Surface Water: Not reported
Soil: Confirmed Above Cleanup Level
Sediment: Not reported
Air: Not reported
Bedrock: Not reported
Responsible Unit: Northwest

Facility ID: 2242266

**SEATTLE HOUSING AUTHORITY MLK WY (Continued)** **S108653540**

Region: Northwest
Lat/Long: 47.562262547 / -122.2946498
Brownfield Status: Yes
Rank Status: N
Clean Up Siteid: 4842
Site Status: Cleanup Started
PSI?: Not reported
Contaminant Name: Petroleum-Other
Ground Water: Below MTCA Cleanup Level After Assessment
Surface Water: Not reported
Soil: Below MTCA Cleanup Level After Assessment
Sediment: Not reported
Air: Not reported
Bedrock: Not reported
Responsible Unit: Northwest

ALLSITES:
Facility Id: 2242266
Latitude: 47.5622625
Longitude: -122.29464
Ecology Interest Type Code: UST
Facility ID: 2242266
Facility Company: SEATTLE HOUSING AUTHORITY MLK WY
Interaction: A
Interaction 1: SCS
Interaction 2: State Cleanup Site
Ecology Program: TOXICS
Program Data: ISIS
Facility Alt.: SEATTLE HOUSING AUTHORITY MLK WY
Program ID: Not reported
Date Interaction: 2007-04-11 00:00:00
Date Interaction 3: Not reported

Facility ID: 2242266
Facility Company: SEATTLE HOUSING AUTHORITY MLK WY
Interaction: A
Interaction 1: UST
Interaction 2: Underground Storage Tank
Ecology Program: TOXICS
Program Data: UST
Facility Alt.: SEATTLE HOUSING AUTHORITY MLK WY
Program ID: 619865
Date Interaction: 2012-03-19 00:00:00
Date Interaction 3: Not reported

Facility ID: 2242266
Facility Company: SEATTLE HOUSING AUTHORITY MLK WY
Interaction: I
Interaction 1: VOLCLNST
Interaction 2: Voluntary Cleanup Sites
Ecology Program: TOXICS
Program Data: ISIS
Facility Alt.: SEATTLE HOUSING AUTHORITY MLK WY
Program ID: NW2539
Date Interaction: 2011-10-25 00:00:00
Date Interaction 3: 2013-08-09 00:00:00

**SEATTLE HOUSING AUTHORITY MLK WY (Continued)** **S108653540**

Facility Id: 2242266
Latitude: 47.5622625
Longitude: -122.29464
Ecology Interest Type Code: VOLCLNST
Facility ID: 2242266
Facility Company: SEATTLE HOUSING AUTHORITY MLK WY
Interaction: A
Interaction 1: SCS
Interaction 2: State Cleanup Site
Ecology Program: TOXICS
Program Data: ISIS
Facility Alt.: SEATTLE HOUSING AUTHORITY MLK WY
Program ID: Not reported
Date Interaction: 2007-04-11 00:00:00
Date Interaction 3: Not reported

Facility ID: 2242266
Facility Company: SEATTLE HOUSING AUTHORITY MLK WY
Interaction: A
Interaction 1: UST
Interaction 2: Underground Storage Tank
Ecology Program: TOXICS
Program Data: UST
Facility Alt.: SEATTLE HOUSING AUTHORITY MLK WY
Program ID: 619865
Date Interaction: 2012-03-19 00:00:00
Date Interaction 3: Not reported

Facility ID: 2242266
Facility Company: SEATTLE HOUSING AUTHORITY MLK WY
Interaction: I
Interaction 1: VOLCLNST
Interaction 2: Voluntary Cleanup Sites
Ecology Program: TOXICS
Program Data: ISIS
Facility Alt.: SEATTLE HOUSING AUTHORITY MLK WY
Program ID: NW2539
Date Interaction: 2011-10-25 00:00:00
Date Interaction 3: 2013-08-09 00:00:00

Facility Id: 2242266
Latitude: 47.5622625
Longitude: -122.29464
Ecology Interest Type Code: SCS
Facility ID: 2242266
Facility Company: SEATTLE HOUSING AUTHORITY MLK WY
Interaction: A
Interaction 1: SCS
Interaction 2: State Cleanup Site
Ecology Program: TOXICS
Program Data: ISIS
Facility Alt.: SEATTLE HOUSING AUTHORITY MLK WY
Program ID: Not reported
Date Interaction: 2007-04-11 00:00:00
Date Interaction 3: Not reported

**SEATTLE HOUSING AUTHORITY MLK WY (Continued)** **S108653540**

| | |
|---|---|
| Facility ID: | 2242266 |
| Facility Company: | SEATTLE HOUSING AUTHORITY MLK WY |
| Interaction: | A |
| Interaction 1: | UST |
| Interaction 2: | Underground Storage Tank |
| Ecology Program: | TOXICS |
| Program Data: | UST |
| Facility Alt.: | SEATTLE HOUSING AUTHORITY MLK WY |
| Program ID: | 619865 |
| Date Interaction: | 2012-03-19 00:00:00 |
| Date Interaction 3: | Not reported |

| | |
|---|---|
| Facility ID: | 2242266 |
| Facility Company: | SEATTLE HOUSING AUTHORITY MLK WY |
| Interaction: | I |
| Interaction 1: | VOLCLNST |
| Interaction 2: | Voluntary Cleanup Sites |
| Ecology Program: | TOXICS |
| Program Data: | ISIS |
| Facility Alt.: | SEATTLE HOUSING AUTHORITY MLK WY |
| Program ID: | NW2539 |
| Date Interaction: | 2011-10-25 00:00:00 |
| Date Interaction 3: | 2013-08-09 00:00:00 |

VCP:

| | |
|---|---|
| edr_fstat: | WA |
| edr_fzip: | 98108 |
| edr_fcnty: | KING |
| edr_zip: | Not reported |
| Facility ID: | 2242266 |
| VCP Status: | Not reported |
| VCP: | Yes |
| Ecology Status: | Not reported |
| NFA Type: | Not reported |
| Date NFA: | Not reported |
| Rank: | N |
| Cleanup Siteid: | 4842 |

| | |
|---|---|
| edr_fstat: | WA |
| edr_fzip: | 98108 |
| edr_fcnty: | KING |
| edr_zip: | Not reported |
| Facility ID: | 2242266 |
| VCP Status: | Not reported |
| VCP: | Yes |
| Ecology Status: | Not reported |
| NFA Type: | Not reported |
| Date NFA: | Not reported |
| Rank: | N |
| Cleanup Siteid: | 4842 |

| | |
|---|---|
| edr_fstat: | WA |
| edr_fzip: | 98108 |
| edr_fcnty: | KING |
| edr_zip: | Not reported |
| Facility ID: | 2242266 |

**SEATTLE HOUSING AUTHORITY MLK WY (Continued)** **S108653540**

VCP Status: Not reported
VCP: Yes
Ecology Status: Not reported
NFA Type: Not reported
Date NFA: Not reported
Rank: N
Cleanup Siteid: 4842

BROWNFIELDS:
Facilty ID: 2242266
Rank: Not reported
Cleanup Site Id: 4842
Facility Status: Cleanup Started
ISIS User Display Name: Vick, Heather
Latitude: 47.562
Longitude: -122.294
Is VCP Flag: Yes
Is NFA Flag: No

---

**W94** **DEENY CONSTRUCTION COMPANY INC** **CSCSL** **U003026348**
**NNW** **2545 RAINIER AVE S** **ALLSITES** **N/A**
**1/2-1** **SEATTLE, WA 98144** **LUST**
**0.690 mi.** **UST**
**3641 ft.** **Site 1 of 2 in cluster W** **MANIFEST**

**Relative: Higher**

**Actual: 60 ft.**

CSCSL:
Facility ID: 17754768
Region: Northwest
Lat/Long: 47.580078408 / -122.30120422
Brownfield Status: Not reported
Rank Status: N
Clean Up Siteid: 8181
Site Status: Cleanup Started
PSI?: Not reported
Contaminant Name: Non-Halogenated Solvents
Ground Water: Not reported
Surface Water: Not reported
Soil: Confirmed Above Cleanup Level
Sediment: Not reported
Air: Not reported
Bedrock: Not reported
Responsible Unit: Northwest

Facility ID: 17754768
Region: Northwest
Lat/Long: 47.580078408 / -122.30120422
Brownfield Status: Not reported
Rank Status: N
Clean Up Siteid: 8181
Site Status: Cleanup Started
PSI?: Not reported
Contaminant Name: Petroleum-Gasoline
Ground Water: Not reported
Surface Water: Not reported
Soil: Confirmed Above Cleanup Level
Sediment: Not reported
Air: Not reported

**DEENY CONSTRUCTION COMPANY INC (Continued)** **U003026348**

Bedrock: Not reported
Responsible Unit: Northwest

ALLSITES:
Facility Id: 17754768
Latitude: 47.5800784
Longitude: -122.30120
Ecology Interest Type Code: HWOTHER
Facility ID: 17754768
Facility Company: Deeny Construction Co Inc
Interaction: I
Interaction 1: HWG
Interaction 2: Hazardous Waste Generator
Ecology Program: HAZWASTE
Program Data: TURBOWASTE
Facility Alt.: Deeny Construction Co Inc
Program ID: WAD988513560
Date Interaction: 1992-11-09 00:00:00
Date Interaction 3: 2011-12-31 00:00:00

Facility ID: 17754768
Facility Company: Deeny Construction Co Inc
Interaction: A
Interaction 1: LUST
Interaction 2: LUST Facility
Ecology Program: TOXICS
Program Data: ISIS
Facility Alt.: Not reported
Program ID: 2621
Date Interaction: 1996-09-18 00:00:00
Date Interaction 3: Not reported

Facility ID: 17754768
Facility Company: Deeny Construction Co Inc
Interaction: A
Interaction 1: UST
Interaction 2: Underground Storage Tank
Ecology Program: TOXICS
Program Data: UST
Facility Alt.: Not reported
Program ID: Not reported
Date Interaction: 1977-11-15 00:00:00
Date Interaction 3: Not reported

Facility ID: 17754768
Facility Company: Deeny Construction Co Inc
Interaction: A
Interaction 1: HWOTHER
Interaction 2: Haz Waste Management Activity
Ecology Program: HAZWASTE
Program Data: TURBOWASTE
Facility Alt.: Deeny Construction Co Inc
Program ID: WAD988513560
Date Interaction: 2011-12-31 00:00:00
Date Interaction 3: Not reported

**DEENY CONSTRUCTION COMPANY INC (Continued)** **U003026348**

Facility Id: 17754768
Latitude: 47.5800784
Longitude: -122.30120
Ecology Interest Type Code: UST

Facility ID: 17754768
Facility Company: Deeny Construction Co Inc
Interaction: I
Interaction 1: HWG
Interaction 2: Hazardous Waste Generator
Ecology Program: HAZWASTE
Program Data: TURBOWASTE
Facility Alt.: Deeny Construction Co Inc
Program ID: WAD988513560
Date Interaction: 1992-11-09 00:00:00
Date Interaction 3: 2011-12-31 00:00:00

Facility ID: 17754768
Facility Company: Deeny Construction Co Inc
Interaction: A
Interaction 1: LUST
Interaction 2: LUST Facility
Ecology Program: TOXICS
Program Data: ISIS
Facility Alt.: Not reported
Program ID: 2621
Date Interaction: 1996-09-18 00:00:00
Date Interaction 3: Not reported

Facility ID: 17754768
Facility Company: Deeny Construction Co Inc
Interaction: A
Interaction 1: UST
Interaction 2: Underground Storage Tank
Ecology Program: TOXICS
Program Data: UST
Facility Alt.: Not reported
Program ID: Not reported
Date Interaction: 1977-11-15 00:00:00
Date Interaction 3: Not reported

Facility ID: 17754768
Facility Company: Deeny Construction Co Inc
Interaction: A
Interaction 1: HWOTHER
Interaction 2: Haz Waste Management Activity
Ecology Program: HAZWASTE
Program Data: TURBOWASTE
Facility Alt.: Deeny Construction Co Inc
Program ID: WAD988513560
Date Interaction: 2011-12-31 00:00:00
Date Interaction 3: Not reported

Facility Id: 17754768
Latitude: 47.5800784
Longitude: -122.30120
Ecology Interest Type Code: HWG

**DEENY CONSTRUCTION COMPANY INC (Continued)** **U003026348**

| | |
|---|---|
| Facility ID: | 17754768 |
| Facility Company: | Deeny Construction Co Inc |
| Interaction: | I |
| Interaction 1: | HWG |
| Interaction 2: | Hazardous Waste Generator |
| Ecology Program: | HAZWASTE |
| Program Data: | TURBOWASTE |
| Facility Alt.: | Deeny Construction Co Inc |
| Program ID: | WAD988513560 |
| Date Interaction: | 1992-11-09 00:00:00 |
| Date Interaction 3: | 2011-12-31 00:00:00 |

| | |
|---|---|
| Facility ID: | 17754768 |
| Facility Company: | Deeny Construction Co Inc |
| Interaction: | A |
| Interaction 1: | LUST |
| Interaction 2: | LUST Facility |
| Ecology Program: | TOXICS |
| Program Data: | ISIS |
| Facility Alt.: | Not reported |
| Program ID: | 2621 |
| Date Interaction: | 1996-09-18 00:00:00 |
| Date Interaction 3: | Not reported |

| | |
|---|---|
| Facility ID: | 17754768 |
| Facility Company: | Deeny Construction Co Inc |
| Interaction: | A |
| Interaction 1: | UST |
| Interaction 2: | Underground Storage Tank |
| Ecology Program: | TOXICS |
| Program Data: | UST |
| Facility Alt.: | Not reported |
| Program ID: | Not reported |
| Date Interaction: | 1977-11-15 00:00:00 |
| Date Interaction 3: | Not reported |

| | |
|---|---|
| Facility ID: | 17754768 |
| Facility Company: | Deeny Construction Co Inc |
| Interaction: | A |
| Interaction 1: | HWOTHER |
| Interaction 2: | Haz Waste Management Activity |
| Ecology Program: | HAZWASTE |
| Program Data: | TURBOWASTE |
| Facility Alt.: | Deeny Construction Co Inc |
| Program ID: | WAD988513560 |
| Date Interaction: | 2011-12-31 00:00:00 |
| Date Interaction 3: | Not reported |

| | |
|---|---|
| Facility Id: | 17754768 |
| Latitude: | 47.5800784 |
| Longitude: | -122.30120 |
| Ecology Interest Type Code: | LUST |
| Facility ID: | 17754768 |
| Facility Company: | Deeny Construction Co Inc |
| Interaction: | I |
| Interaction 1: | HWG |

**DEENY CONSTRUCTION COMPANY INC (Continued)** **U003026348**

| | |
|---|---|
| Interaction 2: | Hazardous Waste Generator |
| Ecology Program: | HAZWASTE |
| Program Data: | TURBOWASTE |
| Facility Alt.: | Deeny Construction Co Inc |
| Program ID: | WAD988513560 |
| Date Interaction: | 1992-11-09 00:00:00 |
| Date Interaction 3: | 2011-12-31 00:00:00 |
| | |
| Facility ID: | 17754768 |
| Facility Company: | Deeny Construction Co Inc |
| Interaction: | A |
| Interaction 1: | LUST |
| Interaction 2: | LUST Facility |
| Ecology Program: | TOXICS |
| Program Data: | ISIS |
| Facility Alt.: | Not reported |
| Program ID: | 2621 |
| Date Interaction: | 1996-09-18 00:00:00 |
| Date Interaction 3: | Not reported |
| | |
| Facility ID: | 17754768 |
| Facility Company: | Deeny Construction Co Inc |
| Interaction: | A |
| Interaction 1: | UST |
| Interaction 2: | Underground Storage Tank |
| Ecology Program: | TOXICS |
| Program Data: | UST |
| Facility Alt.: | Not reported |
| Program ID: | Not reported |
| Date Interaction: | 1977-11-15 00:00:00 |
| Date Interaction 3: | Not reported |
| | |
| Facility ID: | 17754768 |
| Facility Company: | Deeny Construction Co Inc |
| Interaction: | A |
| Interaction 1: | HWOTHER |
| Interaction 2: | Haz Waste Management Activity |
| Ecology Program: | HAZWASTE |
| Program Data: | TURBOWASTE |
| Facility Alt.: | Deeny Construction Co Inc |
| Program ID: | WAD988513560 |
| Date Interaction: | 2011-12-31 00:00:00 |
| Date Interaction 3: | Not reported |

LUST:

| | |
|---|---|
| Facility ID: | 17754768 |
| Facility Status: | Cleanup Started |
| Cleanup Site ID: | 8181 |
| Cleanup Unit Type: | Upland |
| Process Type: | Independent Action |
| Alternate Name: | DEENY CONSTRUCTION |
| Release Status Date: | 08/31/1992 |
| Site Response Unit Code: | Northwest |
| Lat/Long: | 47.5800784 / -122.30120 |

**DEENY CONSTRUCTION COMPANY INC (Continued)** **U003026348**

UST:

| | |
|---|---|
| Facility ID: | 17754768 |
| Site Id: | 2621 |
| UBI: | 5780751680010001 |
| Phone Number: | 2067220633 |
| Decimal Latitude: | 47.58007841 |
| Decimal Longitude: | -122.3012042 |

| | |
|---|---|
| Tank Name: | 1. DIESEL |
| Tag Number: | A3619 |
| Tank Status: | Closed in Place |
| Tank Status Date: | 08/06/1996 |
| Tank Install Date: | 00/15/1977 |
| Tank Closure Date: | Not reported |
| Capacity Range: | Not reported |
| Tank Permit Expiration Date: | 02/29/1996 |
| Tank Upgrade Date: | Not reported |
| Tank Spill Prevention: | None |
| Tank Overfill Prevention: | None |
| Tank Material: | Not reported |
| Tank Construction: | Single Wall Tank |
| Tank Tightness Test: | Not reported |
| Tank Corrosion Protection: | None |
| Tank Manifold: | Not reported |
| Tank Release Detection: | Other |
| Tank SFC Type: | Not reported |
| Pipe Material: | Not reported |
| Pipe Construction: | Single Wall Pipe |
| Pipe Primary Release Detection: | Other |
| Pipe Second Release Detection: | Not reported |
| Pipe Corrosion Protection: | None |
| Pipe Pumping System: | Non-Safe Suction |
| Responsible Unit: | NORTHWEST |
| Dispencer/Pump SFC Type: | Not reported |

| | |
|---|---|
| Tank Name: | 1. DIESEL |
| Tag Number: | A3619 |
| Tank Status: | Closed in Place |
| Tank Status Date: | 08/06/1996 |
| Tank Install Date: | 00/15/1977 |
| Tank Closure Date: | Not reported |
| Capacity Range: | Not reported |
| Tank Permit Expiration Date: | 02/29/1996 |
| Tank Upgrade Date: | Not reported |
| Tank Spill Prevention: | None |
| Tank Overfill Prevention: | None |
| Tank Material: | Not reported |
| Tank Construction: | Single Wall Tank |
| Tank Tightness Test: | Not reported |
| Tank Corrosion Protection: | None |
| Tank Manifold: | Not reported |
| Tank Release Detection: | Other |
| Tank SFC Type: | Not reported |
| Pipe Material: | Not reported |
| Pipe Construction: | Single Wall Pipe |
| Pipe Primary Release Detection: | Other |

**DEENY CONSTRUCTION COMPANY INC (Continued)** **U003026348**

Pipe Second Release Detection: Not reported
Pipe Corrosion Protection: None
Pipe Pumping System: Non-Safe Suction
Responsible Unit: NORTHWEST
Dispencer/Pump SFC Type: Not reported

Tank Name: 2. REGULAR
Tag Number: A3619
Tank Status: Closed in Place
Tank Status Date: 08/06/1996
Tank Install Date: 00/15/1977
Tank Closure Date: Not reported
Capacity Range: Not reported
Tank Permit Expiration Date: 02/29/1996
Tank Upgrade Date: Not reported
Tank Spill Prevention: None
Tank Overfill Prevention: None
Tank Material: Not reported
Tank Construction: Single Wall Tank
Tank Tightness Test: Not reported
Tank Corrosion Protection: None
Tank Manifold: Not reported
Tank Release Detection: Other
Tank SFC Type: Not reported
Pipe Material: Not reported
Pipe Construction: Single Wall Pipe
Pipe Primary Release Detection: Other
Pipe Second Release Detection: Not reported
Pipe Corrosion Protection: None
Pipe Pumping System: Non-Safe Suction
Responsible Unit: NORTHWEST
Dispencer/Pump SFC Type: Not reported

Tank Name: 2. REGULAR
Tag Number: A3619
Tank Status: Closed in Place
Tank Status Date: 08/06/1996
Tank Install Date: 00/15/1977
Tank Closure Date: Not reported
Capacity Range: Not reported
Tank Permit Expiration Date: 02/29/1996
Tank Upgrade Date: Not reported
Tank Spill Prevention: None
Tank Overfill Prevention: None
Tank Material: Not reported
Tank Construction: Single Wall Tank
Tank Tightness Test: Not reported
Tank Corrosion Protection: None
Tank Manifold: Not reported
Tank Release Detection: Other
Tank SFC Type: Not reported
Pipe Material: Not reported
Pipe Construction: Single Wall Pipe
Pipe Primary Release Detection: Other
Pipe Second Release Detection: Not reported

**DEENY CONSTRUCTION COMPANY INC (Continued)** **U003026348**

| | |
|---|---|
| Pipe Corrosion Protection: | None |
| Pipe Pumping System: | Non-Safe Suction |
| Responsible Unit: | NORTHWEST |
| Dispencer/Pump SFC Type: | Not reported |

| | |
|---|---|
| Tank Name: | 3. UNLEADED |
| Tag Number: | A3619 |
| Tank Status: | Removed |
| Tank Status Date: | 08/06/1996 |
| Tank Install Date: | 00/15/1977 |
| Tank Closure Date: | Not reported |
| Capacity Range: | Not reported |
| Tank Permit Expiration Date: | 02/29/1996 |
| Tank Upgrade Date: | Not reported |
| Tank Spill Prevention: | Not reported |
| Tank Overfill Prevention: | Not reported |
| Tank Material: | Not reported |
| Tank Construction: | Not reported |
| Tank Tightness Test: | Not reported |
| Tank Corrosion Protection: | Other |
| Tank Manifold: | Not reported |
| Tank Release Detection: | Other |
| Tank SFC Type: | Not reported |
| Pipe Material: | Not reported |
| Pipe Construction: | Not reported |
| Pipe Primary Release Detection: | Other |
| Pipe Second Release Detection: | Not reported |
| Pipe Corrosion Protection: | Not reported |
| Pipe Pumping System: | Not reported |
| Responsible Unit: | NORTHWEST |
| Dispencer/Pump SFC Type: | Not reported |

| | |
|---|---|
| Tank Name: | 3. UNLEADED |
| Tag Number: | A3619 |
| Tank Status: | Removed |
| Tank Status Date: | 08/06/1996 |
| Tank Install Date: | 00/15/1977 |
| Tank Closure Date: | Not reported |
| Capacity Range: | Not reported |
| Tank Permit Expiration Date: | 02/29/1996 |
| Tank Upgrade Date: | Not reported |
| Tank Spill Prevention: | Not reported |
| Tank Overfill Prevention: | Not reported |
| Tank Material: | Not reported |
| Tank Construction: | Not reported |
| Tank Tightness Test: | Not reported |
| Tank Corrosion Protection: | Other |
| Tank Manifold: | Not reported |
| Tank Release Detection: | Other |
| Tank SFC Type: | Not reported |
| Pipe Material: | Not reported |
| Pipe Construction: | Not reported |
| Pipe Primary Release Detection: | Other |
| Pipe Second Release Detection: | Not reported |
| Pipe Corrosion Protection: | Not reported |

**DEENY CONSTRUCTION COMPANY INC (Continued)** **U003026348**

| | |
|---|---|
| Pipe Pumping System: | Not reported |
| Responsible Unit: | NORTHWEST |
| Dispencer/Pump SFC Type: | Not reported |

| | |
|---|---|
| Tank Name: | 4. OIL |
| Tag Number: | A3619 |
| Tank Status: | Removed |
| Tank Status Date: | 08/06/1996 |
| Tank Install Date: | 00/15/1977 |
| Tank Closure Date: | Not reported |
| Capacity Range: | 111 TO 1,100 Gallons |
| Tank Permit Expiration Date: | 02/29/1996 |
| Tank Upgrade Date: | Not reported |
| Tank Spill Prevention: | None |
| Tank Overfill Prevention: | None |
| Tank Material: | Not reported |
| Tank Construction: | Single Wall Tank |
| Tank Tightness Test: | Not reported |
| Tank Corrosion Protection: | None |
| Tank Manifold: | Not reported |
| Tank Release Detection: | Other |
| Tank SFC Type: | Not reported |
| Pipe Material: | Not reported |
| Pipe Construction: | Single Wall Pipe |
| Pipe Primary Release Detection: | Other |
| Pipe Second Release Detection: | Not reported |
| Pipe Corrosion Protection: | None |
| Pipe Pumping System: | Non-Safe Suction |
| Responsible Unit: | NORTHWEST |
| Dispencer/Pump SFC Type: | Not reported |

| | |
|---|---|
| Tank Name: | 4. OIL |
| Tag Number: | A3619 |
| Tank Status: | Removed |
| Tank Status Date: | 08/06/1996 |
| Tank Install Date: | 00/15/1977 |
| Tank Closure Date: | Not reported |
| Capacity Range: | 111 TO 1,100 Gallons |
| Tank Permit Expiration Date: | 02/29/1996 |
| Tank Upgrade Date: | Not reported |
| Tank Spill Prevention: | None |
| Tank Overfill Prevention: | None |
| Tank Material: | Not reported |
| Tank Construction: | Single Wall Tank |
| Tank Tightness Test: | Not reported |
| Tank Corrosion Protection: | None |
| Tank Manifold: | Not reported |
| Tank Release Detection: | Other |
| Tank SFC Type: | Not reported |
| Pipe Material: | Not reported |
| Pipe Construction: | Single Wall Pipe |
| Pipe Primary Release Detection: | Other |
| Pipe Second Release Detection: | Not reported |
| Pipe Corrosion Protection: | None |
| Pipe Pumping System: | Non-Safe Suction |

**DEENY CONSTRUCTION COMPANY INC (Continued)** **U003026348**

| | |
|---|---|
| Responsible Unit: | NORTHWEST |
| Dispencer/Pump SFC Type: | Not reported |

| | |
|---|---|
| Tank Name: | 5. COMPART |
| Tag Number: | A3619 |
| Tank Status: | Operational |
| Tank Status Date: | 08/06/1996 |
| Tank Install Date: | 00/30/1992 |
| Tank Closure Date: | Not reported |
| Capacity Range: | 10,000 to 19,999 Gallons |
| Tank Permit Expiration Date: | 02/28/2015 |
| Tank Upgrade Date: | 06/30/1992 |
| Tank Spill Prevention: | Spill Bucket/Spill Box |
| Tank Overfill Prevention: | Automatic Shutoff (fill pipe) |
| Tank Material: | Dielectric Coated Steel |
| Tank Construction: | Double Wall Tank |
| Tank Tightness Test: | Every 5 Years |
| Tank Corrosion Protection: | Sacrificial Anode |
| Tank Manifold: | Not reported |
| Tank Release Detection: | Automatic Tank Gauging |
| Tank SFC Type: | Not reported |
| Pipe Material: | Fiberglass |
| Pipe Construction: | Secondary Containment |
| Pipe Primary Release Detection: | Automatic Line Leak Detector (ALLD) |
| Pipe Second Release Detection: | Not reported |
| Pipe Corrosion Protection: | Corrosion Resistant |
| Pipe Pumping System: | Pressurized System |
| Responsible Unit: | NORTHWEST |
| Dispencer/Pump SFC Type: | Not reported |

| | |
|---|---|
| Tank Name: | 5. COMPART |
| Tag Number: | A3619 |
| Tank Status: | Operational |
| Tank Status Date: | 08/06/1996 |
| Tank Install Date: | 00/30/1992 |
| Tank Closure Date: | Not reported |
| Capacity Range: | 10,000 to 19,999 Gallons |
| Tank Permit Expiration Date: | 02/28/2015 |
| Tank Upgrade Date: | 06/30/1992 |
| Tank Spill Prevention: | Spill Bucket/Spill Box |
| Tank Overfill Prevention: | Automatic Shutoff (fill pipe) |
| Tank Material: | Dielectric Coated Steel |
| Tank Construction: | Double Wall Tank |
| Tank Tightness Test: | Every 5 Years |
| Tank Corrosion Protection: | Sacrificial Anode |
| Tank Manifold: | Not reported |
| Tank Release Detection: | Automatic Tank Gauging |
| Tank SFC Type: | Not reported |
| Pipe Material: | Fiberglass |
| Pipe Construction: | Secondary Containment |
| Pipe Primary Release Detection: | Automatic Line Leak Detector (ALLD) |
| Pipe Second Release Detection: | Not reported |
| Pipe Corrosion Protection: | Corrosion Resistant |
| Pipe Pumping System: | Pressurized System |
| Responsible Unit: | NORTHWEST |

**DEENY CONSTRUCTION COMPANY INC (Continued)** **U003026348**

Dispencer/Pump SFC Type: Not reported

WA MANIFEST:

| | |
|---|---|
| Facility Site ID Number: | 17754768 |
| EPA ID: | WAD988513560 |
| NAICS: | 237310 |
| SWC Desc: | Not reported |
| FWC Desc: | Not reported |
| Form Comm: | Not reported |
| Data Year: | 2011 |
| Permit by Rule: | False |
| Treatment by Generator: | False |
| Mixed radioactive waste: | False |
| Importer of hazardous waste: | False |
| Immediate recycler: | False |
| Treatment/Storage/Disposal/Recycling Facility: | False |
| Generator of dangerous fuel waste: | False |
| Generator marketing to burner: | False |
| Other marketers (i.e., blender, distributor, etc.): | False |
| Utility boiler burner: | False |
| Industry boiler burner: | False |
| Industrial Furnace: | False |
| Smelter defferal: | False |
| Universal waste - batteries - generate: | False |
| Universal waste - thermostats - generate: | False |
| Universal waste - mercury - generate: | False |
| Universal waste - lamps - generate: | False |
| Universal waste - batteries - accumulate: | False |
| Universal waste - thermostats - accumulate: | False |
| Universal waste - mercury - accumulate: | False |
| Universal waste - lamps - accumulate: | False |
| Destination Facility for Universal Waste: | False |
| Off-specification used oil burner - utility boiler: | False |
| Off-specification used oil burner - industrial boiler: | False |
| Off-specification used oil burner - industrial furnace: | False |
| Tax Reg #: | 578075168 |
| Business Type: | Not reported |
| Mail Name: | Deeny Construction Co Inc |
| Mail addr line1: | 2545 RAINIER AVE S |
| Mail city,st,zip: | SEATTLE, WA 98144-5328 |
| Mail country: | UNITED STATES |
| Legal org name: | Deeny Construction Co Inc |
| Legal org type: | Private |
| Legal addr line1: | 2545 RAINIER AVE S |
| Legal city,st,zip: | SEATTLE, WA 98144-5328 |
| Legal country: | UNITED STATES |
| Legal phone nbr: | (206)722-0633 |
| Legal effective date: | 10/21/1992 |
| Land org name: | Not reported |
| Land org type: | Private |
| Land person name: | Terry Deeny |
| Land addr line1: | 2545 RAINIER AVE S |
| Land city,st,zip: | SEATTLE, WA 98144-5328 |
| Land country: | UNITED STATES |
| Land phone nbr: | (206)722-0633 |
| Operator org name: | Not reported |
| Operator org type: | Private |

**DEENY CONSTRUCTION COMPANY INC (Continued)** **U003026348**

| | |
|---|---|
| Operator addr line1: | 2545 RAINIER AVE S |
| Operator city,st,zip: | SEATTLE, WA 98144-5328 |
| Operator country: | UNITED STATES |
| Operator phone nbr: | (206)722-0633 |
| Operator effective date: | 08/02/1996 |
| Site contact name: | Steve Mack |
| Site contact addr line1: | 2545 RAINIER AVE S |
| Site Contact City/State/ Zip: | SEATTLE, WA 98144-5328 |
| Site Contact Country: | UNITED STATES |
| Site Contact Phone #: | (206)722-0633 |
| Site Contact EMail: | Not reported |
| Form Contact NAME: | Steve Mack |
| Form Contact ADDR LINE1: | 2545 RAINIER AVE S |
| Form Contact City,ST,Zip: | SEATTLE, WA 98144-5328 |
| Form Contact Country: | UNITED STATES |
| Form Contact Phone #: | (206)722-0633 |
| Form Contact EMail: | shop@deeny.com |
| Gen Status CD: | XQG |
| Monthly Generation: | False |
| Batch Generation: | False |
| One Time Generation: | False |
| Transport Own Waste: | False |
| Tranports Other Waste: | False |
| Recycler Onsite: | False |
| Transfer Facility: | False |
| Other Exemption: | Not reported |
| UW Battery Gen: | False |
| Used Oil Transporter: | False |
| Used Oil Transfer Facility: | False |
| Used Oil Processor: | False |
| Used Oil Refiner: | False |
| Used Oil Fuel Marketer Directs Shipments: | False |
| Used Oil Fuel Marketer Meets Specs: | False |

---

**W95** **U-HAUL CO RAINIER AVENUE 57** **CSCSL** **U003027608**
**NNW** **2515 RAINIER AVE S** **ALLSITES** **N/A**
**1/2-1** **SEATTLE, WA 98144** **LUST**
**0.710 mi.** **UST**
**3749 ft.** **Site 2 of 2 in cluster W**

**Relative:**
**Higher**

**Actual:**
**60 ft.**

CSCSL:

| | |
|---|---|
| Facility ID: | 73614397 |
| Region: | Northwest |
| Lat/Long: | 47.58052 / -122.301176 |
| Brownfield Status: | Not reported |
| Rank Status: | N |
| Clean Up Siteid: | 10334 |
| Site Status: | Cleanup Started |
| PSI?: | Not reported |
| Contaminant Name: | Petroleum-Gasoline |
| Ground Water: | Not reported |
| Surface Water: | Not reported |
| Soil: | Confirmed Above Cleanup Level |
| Sediment: | Not reported |
| Air: | Not reported |
| Bedrock: | Not reported |
| Responsible Unit: | Northwest |

**U-HAUL CO RAINIER AVENUE 57 (Continued)** **U003027608**

ALLSITES:

| | |
|---|---|
| Facility Id: | 73614397 |
| Latitude: | 47.58052 |
| Longitude: | -122.30117 |
| Ecology Interest Type Code: | LUST |
| Facility ID: | 73614397 |
| Facility Company: | U Haul Co of Rainier Ave S |
| Interaction: | I |
| Interaction 1: | HWG |
| Interaction 2: | Hazardous Waste Generator |
| Ecology Program: | HAZWASTE |
| Program Data: | TURBOWASTE |
| Facility Alt.: | Not reported |
| Program ID: | WAD980983563 |
| Date Interaction: | 1986-05-06 00:00:00 |
| Date Interaction 3: | 2004-12-31 00:00:00 |

| | |
|---|---|
| Facility ID: | 73614397 |
| Facility Company: | U Haul Co of Rainier Ave S |
| Interaction: | A |
| Interaction 1: | LUST |
| Interaction 2: | LUST Facility |
| Ecology Program: | TOXICS |
| Program Data: | ISIS |
| Facility Alt.: | Not reported |
| Program ID: | 6058 |
| Date Interaction: | 1998-08-31 00:00:00 |
| Date Interaction 3: | Not reported |

| | |
|---|---|
| Facility ID: | 73614397 |
| Facility Company: | U Haul Co of Rainier Ave S |
| Interaction: | A |
| Interaction 1: | UST |
| Interaction 2: | Underground Storage Tank |
| Ecology Program: | TOXICS |
| Program Data: | UST |
| Facility Alt.: | Not reported |
| Program ID: | 6058 |
| Date Interaction: | 1976-11-01 00:00:00 |
| Date Interaction 3: | Not reported |

| | |
|---|---|
| Facility Id: | 73614397 |
| Latitude: | 47.58052 |
| Longitude: | -122.30117 |
| Ecology Interest Type Code: | HWG |
| Facility ID: | 73614397 |
| Facility Company: | U Haul Co of Rainier Ave S |
| Interaction: | I |
| Interaction 1: | HWG |
| Interaction 2: | Hazardous Waste Generator |
| Ecology Program: | HAZWASTE |
| Program Data: | TURBOWASTE |
| Facility Alt.: | Not reported |
| Program ID: | WAD980983563 |
| Date Interaction: | 1986-05-06 00:00:00 |
| Date Interaction 3: | 2004-12-31 00:00:00 |

**U-HAUL CO RAINIER AVENUE 57 (Continued)** **U003027608**

Facility ID: 73614397
Facility Company: U Haul Co of Rainier Ave S
Interaction: A
Interaction 1: LUST
Interaction 2: LUST Facility
Ecology Program: TOXICS
Program Data: ISIS
Facility Alt.: Not reported
Program ID: 6058
Date Interaction: 1998-08-31 00:00:00
Date Interaction 3: Not reported

Facility ID: 73614397
Facility Company: U Haul Co of Rainier Ave S
Interaction: A
Interaction 1: UST
Interaction 2: Underground Storage Tank
Ecology Program: TOXICS
Program Data: UST
Facility Alt.: Not reported
Program ID: 6058
Date Interaction: 1976-11-01 00:00:00
Date Interaction 3: Not reported

Facility Id: 73614397
Latitude: 47.58052
Longitude: -122.30117
Ecology Interest Type Code: UST
Facility ID: 73614397
Facility Company: U Haul Co of Rainier Ave S
Interaction: I
Interaction 1: HWG
Interaction 2: Hazardous Waste Generator
Ecology Program: HAZWASTE
Program Data: TURBOWASTE
Facility Alt.: Not reported
Program ID: WAD980983563
Date Interaction: 1986-05-06 00:00:00
Date Interaction 3: 2004-12-31 00:00:00

Facility ID: 73614397
Facility Company: U Haul Co of Rainier Ave S
Interaction: A
Interaction 1: LUST
Interaction 2: LUST Facility
Ecology Program: TOXICS
Program Data: ISIS
Facility Alt.: Not reported
Program ID: 6058
Date Interaction: 1998-08-31 00:00:00
Date Interaction 3: Not reported

Facility ID: 73614397
Facility Company: U Haul Co of Rainier Ave S
Interaction: A
Interaction 1: UST

**U-HAUL CO RAINIER AVENUE 57 (Continued)** **U003027608**

| | |
|---|---|
| Interaction 2: | Underground Storage Tank |
| Ecology Program: | TOXICS |
| Program Data: | UST |
| Facility Alt.: | Not reported |
| Program ID: | 6058 |
| Date Interaction: | 1976-11-01 00:00:00 |
| Date Interaction 3: | Not reported |

LUST:

| | |
|---|---|
| Facility ID: | 73614397 |
| Facility Status: | Cleanup Started |
| Cleanup Site ID: | 10334 |
| Cleanup Unit Type: | Upland |
| Process Type: | Independent Action |
| Alternate Name: | UHAUL |
| Release Status Date: | 08/31/1998 |
| Site Response Unit Code: | Northwest |
| Lat/Long: | 47.58052 / -122.30117 |

UST:

| | |
|---|---|
| Facility ID: | 73614397 |
| Site Id: | 6058 |
| UBI: | 6000168020010025 |
| Phone Number: | 2067212730 |
| Decimal Latitude: | 47.58052 |
| Decimal Longitude: | -122.301176 |
| | |
| Tank Name: | 1 |
| Tag Number: | Not reported |
| Tank Status: | Closure in Process |
| Tank Status Date: | 08/06/1996 |
| Tank Install Date: | 00/01/1987 |
| Tank Closure Date: | Not reported |
| Capacity Range: | 2,001 to 4,999 Gallons |
| Tank Permit Expiration Date: | 03/31/1999 |
| Tank Upgrade Date: | Not reported |
| Tank Spill Prevention: | None |
| Tank Overfill Prevention: | None |
| Tank Material: | Not reported |
| Tank Construction: | Not reported |
| Tank Tightness Test: | Not reported |
| Tank Corrosion Protection: | Not reported |
| Tank Manifold: | Not reported |
| Tank Release Detection: | Manual Inventory Control (daily) |
| Tank SFC Type: | Not reported |
| Pipe Material: | Not reported |
| Pipe Construction: | Not reported |
| Pipe Primary Release Detection: | Safe Suction (No Leak Detection) |
| Pipe Second Release Detection: | Not reported |
| Pipe Corrosion Protection: | Not reported |
| Pipe Pumping System: | Not reported |
| Responsible Unit: | NORTHWEST |
| Dispencer/Pump SFC Type: | Not reported |

**U-HAUL CO RAINIER AVENUE 57 (Continued)** **U003027608**

| | |
|---|---|
| Tank Name: | 1 |
| Tag Number: | Not reported |
| Tank Status: | Closure in Process |
| Tank Status Date: | 08/06/1996 |
| Tank Install Date: | 00/01/1987 |
| Tank Closure Date: | Not reported |
| Capacity Range: | 2,001 to 4,999 Gallons |
| Tank Permit Expiration Date: | 03/31/1999 |
| Tank Upgrade Date: | Not reported |
| Tank Spill Prevention: | None |
| Tank Overfill Prevention: | None |
| Tank Material: | Not reported |
| Tank Construction: | Not reported |
| Tank Tightness Test: | Not reported |
| Tank Corrosion Protection: | Not reported |
| Tank Manifold: | Not reported |
| Tank Release Detection: | Manual Inventory Control (daily) |
| Tank SFC Type: | Not reported |
| Pipe Material: | Not reported |
| Pipe Construction: | Not reported |
| Pipe Primary Release Detection: | Safe Suction (No Leak Detection) |
| Pipe Second Release Detection: | Not reported |
| Pipe Corrosion Protection: | Not reported |
| Pipe Pumping System: | Not reported |
| Responsible Unit: | NORTHWEST |
| Dispencer/Pump SFC Type: | Not reported |

| | |
|---|---|
| Tank Name: | 2 |
| Tag Number: | Not reported |
| Tank Status: | Closure in Process |
| Tank Status Date: | 08/06/1996 |
| Tank Install Date: | 00/01/1976 |
| Tank Closure Date: | Not reported |
| Capacity Range: | 10,000 to 19,999 Gallons |
| Tank Permit Expiration Date: | 03/31/1999 |
| Tank Upgrade Date: | Not reported |
| Tank Spill Prevention: | None |
| Tank Overfill Prevention: | None |
| Tank Material: | Not reported |
| Tank Construction: | Not reported |
| Tank Tightness Test: | Not reported |
| Tank Corrosion Protection: | Not reported |
| Tank Manifold: | Not reported |
| Tank Release Detection: | Manual Inventory Control (daily) |
| Tank SFC Type: | Not reported |
| Pipe Material: | Not reported |
| Pipe Construction: | Not reported |
| Pipe Primary Release Detection: | Safe Suction (No Leak Detection) |
| Pipe Second Release Detection: | Not reported |
| Pipe Corrosion Protection: | Not reported |
| Pipe Pumping System: | Not reported |
| Responsible Unit: | NORTHWEST |
| Dispencer/Pump SFC Type: | Not reported |

| | |
|---|---|
| Tank Name: | 2 |

**U-HAUL CO RAINIER AVENUE 57 (Continued)** **U003027608**

| | |
|---|---|
| Tag Number: | Not reported |
| Tank Status: | Closure in Process |
| Tank Status Date: | 08/06/1996 |
| Tank Install Date: | 00/01/1976 |
| Tank Closure Date: | Not reported |
| Capacity Range: | 10,000 to 19,999 Gallons |
| Tank Permit Expiration Date: | 03/31/1999 |
| Tank Upgrade Date: | Not reported |
| Tank Spill Prevention: | None |
| Tank Overfill Prevention: | None |
| Tank Material: | Not reported |
| Tank Construction: | Not reported |
| Tank Tightness Test: | Not reported |
| Tank Corrosion Protection: | Not reported |
| Tank Manifold: | Not reported |
| Tank Release Detection: | Manual Inventory Control (daily) |
| Tank SFC Type: | Not reported |
| Pipe Material: | Not reported |
| Pipe Construction: | Not reported |
| Pipe Primary Release Detection: | Safe Suction (No Leak Detection) |
| Pipe Second Release Detection: | Not reported |
| Pipe Corrosion Protection: | Not reported |
| Pipe Pumping System: | Not reported |
| Responsible Unit: | NORTHWEST |
| Dispencer/Pump SFC Type: | Not reported |

| | |
|---|---|
| Tank Name: | 3 |
| Tag Number: | Not reported |
| Tank Status: | Closure in Process |
| Tank Status Date: | 08/06/1996 |
| Tank Install Date: | 00/01/1980 |
| Tank Closure Date: | Not reported |
| Capacity Range: | 111 TO 1,100 Gallons |
| Tank Permit Expiration Date: | 03/31/1999 |
| Tank Upgrade Date: | Not reported |
| Tank Spill Prevention: | None |
| Tank Overfill Prevention: | None |
| Tank Material: | Not reported |
| Tank Construction: | Not reported |
| Tank Tightness Test: | Not reported |
| Tank Corrosion Protection: | Not reported |
| Tank Manifold: | Not reported |
| Tank Release Detection: | Manual Inventory Control (daily) |
| Tank SFC Type: | Not reported |
| Pipe Material: | Not reported |
| Pipe Construction: | Not reported |
| Pipe Primary Release Detection: | Not reported |
| Pipe Second Release Detection: | Not reported |
| Pipe Corrosion Protection: | Not reported |
| Pipe Pumping System: | Product Removed by Reclaimer |
| Responsible Unit: | NORTHWEST |
| Dispencer/Pump SFC Type: | Not reported |

| | |
|---|---|
| Tank Name: | 3 |
| Tag Number: | Not reported |

**U-HAUL CO RAINIER AVENUE 57 (Continued)** **U003027608**

| | |
|---|---|
| Tank Status: | Closure in Process |
| Tank Status Date: | 08/06/1996 |
| Tank Install Date: | 00/01/1980 |
| Tank Closure Date: | Not reported |
| Capacity Range: | 111 TO 1,100 Gallons |
| Tank Permit Expiration Date: | 03/31/1999 |
| Tank Upgrade Date: | Not reported |
| Tank Spill Prevention: | None |
| Tank Overfill Prevention: | None |
| Tank Material: | Not reported |
| Tank Construction: | Not reported |
| Tank Tightness Test: | Not reported |
| Tank Corrosion Protection: | Not reported |
| Tank Manifold: | Not reported |
| Tank Release Detection: | Manual Inventory Control (daily) |
| Tank SFC Type: | Not reported |
| Pipe Material: | Not reported |
| Pipe Construction: | Not reported |
| Pipe Primary Release Detection: | Not reported |
| Pipe Second Release Detection: | Not reported |
| Pipe Corrosion Protection: | Not reported |
| Pipe Pumping System: | Product Removed by Reclaimer |
| Responsible Unit: | NORTHWEST |
| Dispencer/Pump SFC Type: | Not reported |

---

**96**
**NNW**
**1/2-1**
**0.754 mi.**
**3980 ft.**

**PAINE ELECTRONIC MFG FACILITY** **CSCSL** **S109556760**
**2401 S BAYVIEW ST** **ALLSITES** **N/A**
**SEATTLE, WA 98144** **MANIFEST**

**Relative:**
**Higher**

**Actual:**
**73 ft.**

CSCSL:

| | |
|---|---|
| Facility ID: | 76478594 |
| Region: | Northwest |
| Lat/Long: | 47.58082 / -122.30468 |
| Brownfield Status: | Not reported |
| Rank Status: | N |
| Clean Up Siteid: | 12033 |
| Site Status: | Awaiting Cleanup |
| PSI?: | Not reported |
| Contaminant Name: | Halogenated Solvents |
| Ground Water: | Confirmed Above Cleanup Level |
| Surface Water: | Not reported |
| Soil: | Confirmed Above Cleanup Level |
| Sediment: | Not reported |
| Air: | Not reported |
| Bedrock: | Not reported |
| Responsible Unit: | Northwest |

ALLSITES:

| | |
|---|---|
| Facility Id: | 76478594 |
| Latitude: | 47.58082 |
| Longitude: | -122.30468 |
| Ecology Interest Type Code: | HWG |
| Facility ID: | 76478594 |
| Facility Company: | Paine Electronic Mfg Facility |
| Interaction: | I |

**PAINE ELECTRONIC MFG FACILITY (Continued)** **S109556760**

Interaction 1: HWG
Interaction 2: Hazardous Waste Generator
Ecology Program: HAZWASTE
Program Data: TURBOWASTE
Facility Alt.: PAINE ELECTRONIC MFG FACILITY
Program ID: WAD009247495
Date Interaction: 1981-02-27 00:00:00
Date Interaction 3: 2009-11-16 00:00:00

Facility ID: 76478594
Facility Company: Paine Electronic Mfg Facility
Interaction: A
Interaction 1: HWG
Interaction 2: Hazardous Waste Generator
Ecology Program: HAZWASTE
Program Data: TURBOWASTE
Facility Alt.: Not reported
Program ID: WAD009247495
Date Interaction: 2009-01-01 00:00:00
Date Interaction 3: Not reported

Facility ID: 76478594
Facility Company: Paine Electronic Mfg Facility
Interaction: A
Interaction 1: SCS
Interaction 2: State Cleanup Site
Ecology Program: TOXICS
Program Data: ISIS
Facility Alt.: Paine Electronic Mfg Facility
Program ID: Not reported
Date Interaction: 2010-12-20 00:00:00
Date Interaction 3: Not reported

Facility Id: 76478594
Latitude: 47.58082
Longitude: -122.30468
Ecology Interest Type Code: SCS
Facility ID: 76478594
Facility Company: Paine Electronic Mfg Facility
Interaction: I
Interaction 1: HWG
Interaction 2: Hazardous Waste Generator
Ecology Program: HAZWASTE
Program Data: TURBOWASTE
Facility Alt.: PAINE ELECTRONIC MFG FACILITY
Program ID: WAD009247495
Date Interaction: 1981-02-27 00:00:00
Date Interaction 3: 2009-11-16 00:00:00

Facility ID: 76478594
Facility Company: Paine Electronic Mfg Facility
Interaction: A
Interaction 1: HWG
Interaction 2: Hazardous Waste Generator
Ecology Program: HAZWASTE
Program Data: TURBOWASTE

**PAINE ELECTRONIC MFG FACILITY (Continued)** **S109556760**

| | |
|---|---|
| Facility Alt.: | Not reported |
| Program ID: | WAD009247495 |
| Date Interaction: | 2009-01-01 00:00:00 |
| Date Interaction 3: | Not reported |
| | |
| Facility ID: | 76478594 |
| Facility Company: | Paine Electronic Mfg Facility |
| Interaction: | A |
| Interaction 1: | SCS |
| Interaction 2: | State Cleanup Site |
| Ecology Program: | TOXICS |
| Program Data: | ISIS |
| Facility Alt.: | Paine Electronic Mfg Facility |
| Program ID: | Not reported |
| Date Interaction: | 2010-12-20 00:00:00 |
| Date Interaction 3: | Not reported |

WA MANIFEST:

| | |
|---|---|
| Facility Site ID Number: | 76478594 |
| EPA ID: | WAD009247495 |
| NAICS: | 334514 |
| SWC Desc: | Not reported |
| FWC Desc: | Not reported |
| Form Comm: | Not reported |
| Data Year: | 2009 |
| Permit by Rule: | False |
| Treatment by Generator: | False |
| Mixed radioactive waste: | False |
| Importer of hazardous waste: | False |
| Immediate recycler: | False |
| Treatment/Storage/Disposal/Recycling Facility: | False |
| Generator of dangerous fuel waste: | False |
| Generator marketing to burner: | False |
| Other marketers (i.e., blender, distributor, etc.): | False |
| Utility boiler burner: | False |
| Industry boiler burner: | False |
| Industrial Furnace: | False |
| Smelter defferal: | False |
| Universal waste - batteries - generate: | False |
| Universal waste - thermostats - generate: | False |
| Universal waste - mercury - generate: | False |
| Universal waste - lamps - generate: | False |
| Universal waste - batteries - accumulate: | False |
| Universal waste - thermostats - accumulate: | False |
| Universal waste - mercury - accumulate: | False |
| Universal waste - lamps - accumulate: | False |
| Destination Facility for Universal Waste: | False |
| Off-specification used oil burner - utility boiler: | False |
| Off-specification used oil burner - industrial boiler: | False |
| Off-specification used oil burner - industrial furnace: | False |
| Tax Reg #: | 601666681 |
| Business Type: | Former business |
| Mail Name: | 2401 So Bayview LLC |
| Mail addr line1: | One Winthrop Square |
| Mail city,st,zip: | Boston, MA 02110 |
| Mail country: | UNITED STATES |

**PAINE ELECTRONIC MFG FACILITY (Continued)** **S109556760**

| | |
|---|---|
| Legal org name: | 2401 So Bayview LLC |
| Legal org type: | Private |
| Legal addr line1: | One Winthrop Square |
| Legal city,st,zip: | Boston, MA 02110 |
| Legal country: | UNITED STATES |
| Legal phone nbr: | (617)338-8108 |
| Legal effective date: | Not reported |
| Land org name: | 2401 So Bayview LLC |
| Land org type: | Private |
| Land person name: | John S Goldthwait |
| Land addr line1: | One Winthrop Square |
| Land city,st,zip: | Boston, MA 02110 |
| Land country: | UNITED STATES |
| Land phone nbr: | (617)338-8108 |
| Operator org name: | Former Paine Electronic Mfg Fac |
| Operator org type: | Private |
| Operator addr line1: | 2401 S BAYVIEW ST |
| Operator city,st,zip: | SEATTLE, WA 98144-5340 |
| Operator country: | UNITED STATES |
| Operator phone nbr: | (617)338-8108 |
| Operator effective date: | Not reported |
| Site contact name: | John S Goldthwait |
| Site contact addr line1: | One Winthrop Square |
| Site Contact City/State/ Zip: | Boston, MA 02110 |
| Site Contact Country: | UNITED STATES |
| Site Contact Phone #: | (617)338-8108 |
| Site Contact EMail: | Not reported |
| Form Contact NAME: | John S Goldthwait |
| Form Contact ADDR LINE1: | One Winthrop Square |
| Form Contact City,ST,Zip: | Boston, MA 02110 |
| Form Contact Country: | UNITED STATES |
| Form Contact Phone #: | (617)338-8108 |
| Form Contact EMail: | Not reported |
| Gen Status CD: | LQG |
| Monthly Generation: | False |
| Batch Generation: | False |
| One Time Generation: | True |
| Transport Own Waste: | False |
| Tranports Other Waste: | False |
| Recycler Onsite: | False |
| Transfer Facility: | False |
| Other Exemption: | Not reported |
| UW Battery Gen: | False |
| Used Oil Transporter: | False |
| Used Oil Transfer Facility: | False |
| Used Oil Processor: | False |
| Used Oil Refiner: | False |
| Used Oil Fuel Marketer Directs Shipments: | False |
| Used Oil Fuel Marketer Meets Specs: | False |

Waste Streams Generated:

| | |
|---|---|
| Facility ID: | 76478594 |
| Data Year: | 2009 |
| Description: | Purged Groundwater containing chlorinated solvents |
| Mix: | False |
| Reported Qty: | 295 GAL |
| Kilo Qty: | 1070.4960184125316 |

**PAINE ELECTRONIC MFG FACILITY (Continued)** **S109556760**

Density No: 8
Density Qty: PPG

Shipments Sent:
Facility ID: 76478594
Data Year: 2009
Shipment sent data: 3/31/2009
Reported Qty: 295 GAL
Kilo Qty: 1070.49601841253

---

**97 South 1/2-1 0.761 mi. 4018 ft.**

**CLAYTON VW REPAIR** **CSCSL U004040712**
**4709 MARTIN LUTHER KING WAY S** **ALLSITES N/A**
**SEATTLE, WA 98108** **LUST**
**UST**
**VCP**

**Relative: Higher**

**Actual: 135 ft.**

CSCSL:
Facility ID: 2321
Region: Northwest
Lat/Long: 47.5605 / -122.29322
Brownfield Status: Not reported
Rank Status: N
Clean Up Siteid: 5088
Site Status: Cleanup Started
PSI?: Not reported
Contaminant Name: Arsenic
Ground Water: Not reported
Surface Water: Not reported
Soil: Confirmed Above Cleanup Level
Sediment: Not reported
Air: Not reported
Bedrock: Not reported
Responsible Unit: Northwest

Facility ID: 2321
Region: Northwest
Lat/Long: 47.5605 / -122.29322
Brownfield Status: Not reported
Rank Status: N
Clean Up Siteid: 5088
Site Status: Cleanup Started
PSI?: Not reported
Contaminant Name: Benzene
Ground Water: Confirmed Above Cleanup Level
Surface Water: Not reported
Soil: Confirmed Above Cleanup Level
Sediment: Not reported
Air: Not reported
Bedrock: Not reported
Responsible Unit: Northwest

Facility ID: 2321
Region: Northwest
Lat/Long: 47.5605 / -122.29322
Brownfield Status: Not reported
Rank Status: N

**CLAYTON VW REPAIR (Continued)** **U004040712**

| | |
|---|---|
| Clean Up Siteid: | 5088 |
| Site Status: | Cleanup Started |
| PSI?: | Not reported |
| Contaminant Name: | Non-Halogenated Solvents |
| Ground Water: | Confirmed Above Cleanup Level |
| Surface Water: | Not reported |
| Soil: | Confirmed Above Cleanup Level |
| Sediment: | Not reported |
| Air: | Not reported |
| Bedrock: | Not reported |
| Responsible Unit: | Northwest |

| | |
|---|---|
| Facility ID: | 2321 |
| Region: | Northwest |
| Lat/Long: | 47.5605 / -122.29322 |
| Brownfield Status: | Not reported |
| Rank Status: | N |
| Clean Up Siteid: | 5088 |
| Site Status: | Cleanup Started |
| PSI?: | Not reported |
| Contaminant Name: | Petroleum Products-Unspecified |
| Ground Water: | Not reported |
| Surface Water: | Suspected |
| Soil: | Not reported |
| Sediment: | Not reported |
| Air: | Suspected |
| Bedrock: | Not reported |
| Responsible Unit: | Northwest |

| | |
|---|---|
| Facility ID: | 2321 |
| Region: | Northwest |
| Lat/Long: | 47.5605 / -122.29322 |
| Brownfield Status: | Not reported |
| Rank Status: | N |
| Clean Up Siteid: | 5088 |
| Site Status: | Cleanup Started |
| PSI?: | Not reported |
| Contaminant Name: | Petroleum-Gasoline |
| Ground Water: | Confirmed Above Cleanup Level |
| Surface Water: | Not reported |
| Soil: | Confirmed Above Cleanup Level |
| Sediment: | Not reported |
| Air: | Not reported |
| Bedrock: | Not reported |
| Responsible Unit: | Northwest |

| | |
|---|---|
| Facility ID: | 2321 |
| Region: | Northwest |
| Lat/Long: | 47.5605 / -122.29322 |
| Brownfield Status: | Not reported |
| Rank Status: | N |
| Clean Up Siteid: | 5088 |
| Site Status: | Cleanup Started |
| PSI?: | Not reported |
| Contaminant Name: | Petroleum-Other |
| Ground Water: | Confirmed Above Cleanup Level |
| Surface Water: | Not reported |

**CLAYTON VW REPAIR (Continued)** **U004040712**

| | |
|---|---|
| Soil: | Confirmed Above Cleanup Level |
| Sediment: | Not reported |
| Air: | Not reported |
| Bedrock: | Not reported |
| Responsible Unit: | Northwest |
| | |
| Facility ID: | 2321 |
| Region: | Northwest |
| Lat/Long: | 47.5605 / -122.29322 |
| Brownfield Status: | Not reported |
| Rank Status: | N |
| Clean Up Siteid: | 5088 |
| Site Status: | Cleanup Started |
| PSI?: | Not reported |
| Contaminant Name: | Polynuclear Aromatic Hydrocarbons |
| Ground Water: | Not reported |
| Surface Water: | Not reported |
| Soil: | Confirmed Above Cleanup Level |
| Sediment: | Not reported |
| Air: | Not reported |
| Bedrock: | Not reported |
| Responsible Unit: | Northwest |

ALLSITES:

| | |
|---|---|
| Facility Id: | 2321 |
| Latitude: | 47.5605 |
| Longitude: | -122.29322 |
| Ecology Interest Type Code: | INDPNDNT |
| Facility ID: | 2321 |
| Facility Company: | CLAYTON VW REPAIR |
| Interaction: | A |
| Interaction 1: | LUST |
| Interaction 2: | LUST Facility |
| Ecology Program: | TOXICS |
| Program Data: | ISIS |
| Facility Alt.: | Not reported |
| Program ID: | 200714 |
| Date Interaction: | 1990-09-12 00:00:00 |
| Date Interaction 3: | Not reported |
| | |
| Facility ID: | 2321 |
| Facility Company: | CLAYTON VW REPAIR |
| Interaction: | A |
| Interaction 1: | INDPNDNT |
| Interaction 2: | Independent Cleanup |
| Ecology Program: | TOXICS |
| Program Data: | ISIS |
| Facility Alt.: | CLAYTON VW REPAIR |
| Program ID: | Not reported |
| Date Interaction: | 1900-01-01 00:00:00 |
| Date Interaction 3: | Not reported |
| | |
| Facility ID: | 2321 |
| Facility Company: | CLAYTON VW REPAIR |
| Interaction: | A |
| Interaction 1: | VOLCLNST |
| Interaction 2: | Voluntary Cleanup Sites |

**CLAYTON VW REPAIR (Continued)** **U004040712**

| | |
|---|---|
| Ecology Program: | TOXICS |
| Program Data: | ISIS |
| Facility Alt.: | CLAYTON VW REPAIR |
| Program ID: | NW1969 |
| Date Interaction: | 2008-07-28 00:00:00 |
| Date Interaction 3: | Not reported |
| | |
| Facility ID: | 2321 |
| Facility Company: | CLAYTON VW REPAIR |
| Interaction: | I |
| Interaction 1: | UST |
| Interaction 2: | Underground Storage Tank |
| Ecology Program: | TOXICS |
| Program Data: | UST |
| Facility Alt.: | Not reported |
| Program ID: | 200714 |
| Date Interaction: | 1999-11-15 00:00:00 |
| Date Interaction 3: | 1999-11-15 00:00:00 |
| | |
| Facility/Site Interaction T: | 4190 |
| Geographic Location Identifier (Alias Facid): | 2321 |
| Interaction (Aka Env Int) Type Code: | LUST |
| Interaction (Aka Env Int) Description: | LUST Facility |
| Interaction Status: | A |
| Federal Program Indentifier: | 200714 |
| Interaction Start Date: | 09/12/1990 |
| Interaction End Date: | Not reported |
| prgm_facil: | Not reported |
| cur_sys_pr: | TOXICS |
| cur_sys_nm: | ISIS |
| | |
| Facility/Site Interaction T: | 4191 |
| Geographic Location Identifier (Alias Facid): | 2321 |
| Interaction (Aka Env Int) Type Code: | UST |
| Interaction (Aka Env Int) Description: | Underground Storage Tank |
| Interaction Status: | I |
| Federal Program Indentifier: | 200714 |
| Interaction Start Date: | 11/15/1999 |
| Interaction End Date: | 11/15/1999 |
| prgm_facil: | Not reported |
| cur_sys_pr: | TOXICS |
| cur_sys_nm: | ISIS |
| | |
| Facility/Site Interaction T: | 4192 |
| Geographic Location Identifier (Alias Facid): | 2321 |
| Interaction (Aka Env Int) Type Code: | INDPNDNT |
| Interaction (Aka Env Int) Description: | Independent Cleanup |
| Interaction Status: | A |
| Federal Program Indentifier: | Not reported |
| Interaction Start Date: | 01/01/1900 |
| Interaction End Date: | Not reported |
| prgm_facil: | CLAYTON VW REPAIR |
| cur_sys_pr: | TOXICS |
| cur_sys_nm: | ISIS |
| | |
| Facility/Site Interaction T: | 4193 |
| Geographic Location Identifier (Alias Facid): | 2321 |

**CLAYTON VW REPAIR (Continued)** **U004040712**

| | |
|---|---|
| Interaction (Aka Env Int) Type Code: | VOLCLNST |
| Interaction (Aka Env Int) Description: | Voluntary Cleanup Sites |
| Interaction Status: | A |
| Federal Program Indentifier: | NW1969 |
| Interaction Start Date: | 07/28/2008 |
| Interaction End Date: | Not reported |
| prgm_facil: | CLAYTON VW REPAIR |
| cur_sys_pr: | TOXICS |
| cur_sys_nm: | ISIS |

| | |
|---|---|
| Facility Id: | 2321 |
| Latitude: | 47.5605 |
| Longitude: | -122.29322 |
| Ecology Interest Type Code: | VOLCLNST |
| Facility ID: | 2321 |
| Facility Company: | CLAYTON VW REPAIR |
| Interaction: | A |
| Interaction 1: | LUST |
| Interaction 2: | LUST Facility |
| Ecology Program: | TOXICS |
| Program Data: | ISIS |
| Facility Alt.: | Not reported |
| Program ID: | 200714 |
| Date Interaction: | 1990-09-12 00:00:00 |
| Date Interaction 3: | Not reported |

| | |
|---|---|
| Facility ID: | 2321 |
| Facility Company: | CLAYTON VW REPAIR |
| Interaction: | A |
| Interaction 1: | INDPNDNT |
| Interaction 2: | Independent Cleanup |
| Ecology Program: | TOXICS |
| Program Data: | ISIS |
| Facility Alt.: | CLAYTON VW REPAIR |
| Program ID: | Not reported |
| Date Interaction: | 1900-01-01 00:00:00 |
| Date Interaction 3: | Not reported |

| | |
|---|---|
| Facility ID: | 2321 |
| Facility Company: | CLAYTON VW REPAIR |
| Interaction: | A |
| Interaction 1: | VOLCLNST |
| Interaction 2: | Voluntary Cleanup Sites |
| Ecology Program: | TOXICS |
| Program Data: | ISIS |
| Facility Alt.: | CLAYTON VW REPAIR |
| Program ID: | NW1969 |
| Date Interaction: | 2008-07-28 00:00:00 |
| Date Interaction 3: | Not reported |

| | |
|---|---|
| Facility ID: | 2321 |
| Facility Company: | CLAYTON VW REPAIR |
| Interaction: | I |
| Interaction 1: | UST |
| Interaction 2: | Underground Storage Tank |
| Ecology Program: | TOXICS |

**CLAYTON VW REPAIR (Continued)** **U004040712**

| | |
|---|---|
| Program Data: | UST |
| Facility Alt.: | Not reported |
| Program ID: | 200714 |
| Date Interaction: | 1999-11-15 00:00:00 |
| Date Interaction 3: | 1999-11-15 00:00:00 |
| | |
| Facility/Site Interaction T: | 4190 |
| Geographic Location Identifier (Alias Facid): | 2321 |
| Interaction (Aka Env Int) Type Code: | LUST |
| Interaction (Aka Env Int) Description: | LUST Facility |
| Interaction Status: | A |
| Federal Program Indentifier: | 200714 |
| Interaction Start Date: | 09/12/1990 |
| Interaction End Date: | Not reported |
| prgm_facil: | Not reported |
| cur_sys_pr: | TOXICS |
| cur_sys_nm: | ISIS |
| | |
| Facility/Site Interaction T: | 4191 |
| Geographic Location Identifier (Alias Facid): | 2321 |
| Interaction (Aka Env Int) Type Code: | UST |
| Interaction (Aka Env Int) Description: | Underground Storage Tank |
| Interaction Status: | I |
| Federal Program Indentifier: | 200714 |
| Interaction Start Date: | 11/15/1999 |
| Interaction End Date: | 11/15/1999 |
| prgm_facil: | Not reported |
| cur_sys_pr: | TOXICS |
| cur_sys_nm: | ISIS |
| | |
| Facility/Site Interaction T: | 4192 |
| Geographic Location Identifier (Alias Facid): | 2321 |
| Interaction (Aka Env Int) Type Code: | INDPNDNT |
| Interaction (Aka Env Int) Description: | Independent Cleanup |
| Interaction Status: | A |
| Federal Program Indentifier: | Not reported |
| Interaction Start Date: | 01/01/1900 |
| Interaction End Date: | Not reported |
| prgm_facil: | CLAYTON VW REPAIR |
| cur_sys_pr: | TOXICS |
| cur_sys_nm: | ISIS |
| | |
| Facility/Site Interaction T: | 4193 |
| Geographic Location Identifier (Alias Facid): | 2321 |
| Interaction (Aka Env Int) Type Code: | VOLCLNST |
| Interaction (Aka Env Int) Description: | Voluntary Cleanup Sites |
| Interaction Status: | A |
| Federal Program Indentifier: | NW1969 |
| Interaction Start Date: | 07/28/2008 |
| Interaction End Date: | Not reported |
| prgm_facil: | CLAYTON VW REPAIR |
| cur_sys_pr: | TOXICS |
| cur_sys_nm: | ISIS |

| | |
|---|---|
| Facility Id: | 2321 |
| Latitude: | 47.5605 |

**CLAYTON VW REPAIR (Continued)** **U004040712**

| | |
|---|---|
| Longitude: | -122.29322 |
| Ecology Interest Type Code: | LUST |
| Facility ID: | 2321 |
| Facility Company: | CLAYTON VW REPAIR |
| Interaction: | A |
| Interaction 1: | LUST |
| Interaction 2: | LUST Facility |
| Ecology Program: | TOXICS |
| Program Data: | ISIS |
| Facility Alt.: | Not reported |
| Program ID: | 200714 |
| Date Interaction: | 1990-09-12 00:00:00 |
| Date Interaction 3: | Not reported |

| | |
|---|---|
| Facility ID: | 2321 |
| Facility Company: | CLAYTON VW REPAIR |
| Interaction: | A |
| Interaction 1: | INDPNDNT |
| Interaction 2: | Independent Cleanup |
| Ecology Program: | TOXICS |
| Program Data: | ISIS |
| Facility Alt.: | CLAYTON VW REPAIR |
| Program ID: | Not reported |
| Date Interaction: | 1900-01-01 00:00:00 |
| Date Interaction 3: | Not reported |

| | |
|---|---|
| Facility ID: | 2321 |
| Facility Company: | CLAYTON VW REPAIR |
| Interaction: | A |
| Interaction 1: | VOLCLNST |
| Interaction 2: | Voluntary Cleanup Sites |
| Ecology Program: | TOXICS |
| Program Data: | ISIS |
| Facility Alt.: | CLAYTON VW REPAIR |
| Program ID: | NW1969 |
| Date Interaction: | 2008-07-28 00:00:00 |
| Date Interaction 3: | Not reported |

| | |
|---|---|
| Facility ID: | 2321 |
| Facility Company: | CLAYTON VW REPAIR |
| Interaction: | I |
| Interaction 1: | UST |
| Interaction 2: | Underground Storage Tank |
| Ecology Program: | TOXICS |
| Program Data: | UST |
| Facility Alt.: | Not reported |
| Program ID: | 200714 |
| Date Interaction: | 1999-11-15 00:00:00 |
| Date Interaction 3: | 1999-11-15 00:00:00 |

| | |
|---|---|
| Facility/Site Interaction T: | 4190 |
| Geographic Location Identifier (Alias Facid): | 2321 |
| Interaction (Aka Env Int) Type Code: | LUST |
| Interaction (Aka Env Int) Description: | LUST Facility |
| Interaction Status: | A |
| Federal Program Indentifier: | 200714 |
| Interaction Start Date: | 09/12/1990 |

**CLAYTON VW REPAIR (Continued)** **U004040712**

| | |
|---|---|
| Interaction End Date: | Not reported |
| prgm_facil: | Not reported |
| cur_sys_pr: | TOXICS |
| cur_sys_nm: | ISIS |

| | |
|---|---|
| Facility/Site Interaction T: | 4191 |
| Geographic Location Identifier (Alias Facid): | 2321 |
| Interaction (Aka Env Int) Type Code: | UST |
| Interaction (Aka Env Int) Description: | Underground Storage Tank |
| Interaction Status: | I |
| Federal Program Indentifier: | 200714 |
| Interaction Start Date: | 11/15/1999 |
| Interaction End Date: | 11/15/1999 |
| prgm_facil: | Not reported |
| cur_sys_pr: | TOXICS |
| cur_sys_nm: | ISIS |

| | |
|---|---|
| Facility/Site Interaction T: | 4192 |
| Geographic Location Identifier (Alias Facid): | 2321 |
| Interaction (Aka Env Int) Type Code: | INDPNDNT |
| Interaction (Aka Env Int) Description: | Independent Cleanup |
| Interaction Status: | A |
| Federal Program Indentifier: | Not reported |
| Interaction Start Date: | 01/01/1900 |
| Interaction End Date: | Not reported |
| prgm_facil: | CLAYTON VW REPAIR |
| cur_sys_pr: | TOXICS |
| cur_sys_nm: | ISIS |

| | |
|---|---|
| Facility/Site Interaction T: | 4193 |
| Geographic Location Identifier (Alias Facid): | 2321 |
| Interaction (Aka Env Int) Type Code: | VOLCLNST |
| Interaction (Aka Env Int) Description: | Voluntary Cleanup Sites |
| Interaction Status: | A |
| Federal Program Indentifier: | NW1969 |
| Interaction Start Date: | 07/28/2008 |
| Interaction End Date: | Not reported |
| prgm_facil: | CLAYTON VW REPAIR |
| cur_sys_pr: | TOXICS |
| cur_sys_nm: | ISIS |

| | |
|---|---|
| Facility Id: | 2321 |
| Latitude: | 47.5605 |
| Longitude: | -122.29322 |
| Ecology Interest Type Code: | UST |
| Facility ID: | 2321 |
| Facility Company: | CLAYTON VW REPAIR |
| Interaction: | A |
| Interaction 1: | LUST |
| Interaction 2: | LUST Facility |
| Ecology Program: | TOXICS |
| Program Data: | ISIS |
| Facility Alt.: | Not reported |
| Program ID: | 200714 |
| Date Interaction: | 1990-09-12 00:00:00 |
| Date Interaction 3: | Not reported |

**CLAYTON VW REPAIR (Continued)** **U004040712**

| | |
|---|---|
| Facility ID: | 2321 |
| Facility Company: | CLAYTON VW REPAIR |
| Interaction: | A |
| Interaction 1: | INDPNDNT |
| Interaction 2: | Independent Cleanup |
| Ecology Program: | TOXICS |
| Program Data: | ISIS |
| Facility Alt.: | CLAYTON VW REPAIR |
| Program ID: | Not reported |
| Date Interaction: | 1900-01-01 00:00:00 |
| Date Interaction 3: | Not reported |

| | |
|---|---|
| Facility ID: | 2321 |
| Facility Company: | CLAYTON VW REPAIR |
| Interaction: | A |
| Interaction 1: | VOLCLNST |
| Interaction 2: | Voluntary Cleanup Sites |
| Ecology Program: | TOXICS |
| Program Data: | ISIS |
| Facility Alt.: | CLAYTON VW REPAIR |
| Program ID: | NW1969 |
| Date Interaction: | 2008-07-28 00:00:00 |
| Date Interaction 3: | Not reported |

| | |
|---|---|
| Facility ID: | 2321 |
| Facility Company: | CLAYTON VW REPAIR |
| Interaction: | I |
| Interaction 1: | UST |
| Interaction 2: | Underground Storage Tank |
| Ecology Program: | TOXICS |
| Program Data: | UST |
| Facility Alt.: | Not reported |
| Program ID: | 200714 |
| Date Interaction: | 1999-11-15 00:00:00 |
| Date Interaction 3: | 1999-11-15 00:00:00 |

| | |
|---|---|
| Facility/Site Interaction T: | 4190 |
| Geographic Location Identifier (Alias Facid): | 2321 |
| Interaction (Aka Env Int) Type Code: | LUST |
| Interaction (Aka Env Int) Description: | LUST Facility |
| Interaction Status: | A |
| Federal Program Indentifier: | 200714 |
| Interaction Start Date: | 09/12/1990 |
| Interaction End Date: | Not reported |
| prgm_facil: | Not reported |
| cur_sys_pr: | TOXICS |
| cur_sys_nm: | ISIS |

| | |
|---|---|
| Facility/Site Interaction T: | 4191 |
| Geographic Location Identifier (Alias Facid): | 2321 |
| Interaction (Aka Env Int) Type Code: | UST |
| Interaction (Aka Env Int) Description: | Underground Storage Tank |
| Interaction Status: | I |
| Federal Program Indentifier: | 200714 |
| Interaction Start Date: | 11/15/1999 |
| Interaction End Date: | 11/15/1999 |
| prgm_facil: | Not reported |

**CLAYTON VW REPAIR (Continued)** **U004040712**

cur_sys_pr: TOXICS
cur_sys_nm: ISIS

Facility/Site Interaction T: 4192
Geographic Location Identifier (Alias Facid): 2321
Interaction (Aka Env Int) Type Code: INDPNDNT
Interaction (Aka Env Int) Description: Independent Cleanup
Interaction Status: A
Federal Program Indentifier: Not reported
Interaction Start Date: 01/01/1900
Interaction End Date: Not reported
prgm_facil: CLAYTON VW REPAIR
cur_sys_pr: TOXICS
cur_sys_nm: ISIS

Facility/Site Interaction T: 4193
Geographic Location Identifier (Alias Facid): 2321
Interaction (Aka Env Int) Type Code: VOLCLNST
Interaction (Aka Env Int) Description: Voluntary Cleanup Sites
Interaction Status: A
Federal Program Indentifier: NW1969
Interaction Start Date: 07/28/2008
Interaction End Date: Not reported
prgm_facil: CLAYTON VW REPAIR
cur_sys_pr: TOXICS
cur_sys_nm: ISIS

LUST:
Facility ID: 2321
Facility Status: Cleanup Started
Cleanup Site ID: 5088
Cleanup Unit Type: Upland
Process Type: Voluntary Cleanup Program
Alternate Name: CLAYTON VW REPAIR
Release Status Date: 05/21/1995
Site Response Unit Code: Northwest
Lat/Long: 47.5605 / -122.29322

UST:
Facility ID: 2321
Site Id: 200714
UBI: Not reported
Phone Number: 2067220204
Decimal Latitude: 47.5605
Decimal Longitude: -122.29322

Tank Name: 1
Tag Number: Not reported
Tank Status: Removed
Tank Status Date: 12/10/1999
Tank Install Date: 00/01/1900
Tank Closure Date: Not reported
Capacity Range: Not reported
Tank Permit Expiration Date: Not reported
Tank Upgrade Date: Not reported

**CLAYTON VW REPAIR (Continued)** **U004040712**

| | |
|---|---|
| Tank Spill Prevention: | Not reported |
| Tank Overfill Prevention: | Not reported |
| Tank Material: | Not reported |
| Tank Construction: | Not reported |
| Tank Tightness Test: | Not reported |
| Tank Corrosion Protection: | Not reported |
| Tank Manifold: | Not reported |
| Tank Release Detection: | Not reported |
| Tank SFC Type: | Not reported |
| Pipe Material: | Not reported |
| Pipe Construction: | Not reported |
| Pipe Primary Release Detection: | Not reported |
| Pipe Second Release Detection: | Not reported |
| Pipe Corrosion Protection: | Not reported |
| Pipe Pumping System: | Not reported |
| Responsible Unit: | NORTHWEST |
| Dispencer/Pump SFC Type: | Not reported |

| | |
|---|---|
| Tank Name: | 1 |
| Tag Number: | Not reported |
| Tank Status: | Removed |
| Tank Status Date: | 12/10/1999 |
| Tank Install Date: | 00/01/1900 |
| Tank Closure Date: | Not reported |
| Capacity Range: | Not reported |
| Tank Permit Expiration Date: | Not reported |
| Tank Upgrade Date: | Not reported |
| Tank Spill Prevention: | Not reported |
| Tank Overfill Prevention: | Not reported |
| Tank Material: | Not reported |
| Tank Construction: | Not reported |
| Tank Tightness Test: | Not reported |
| Tank Corrosion Protection: | Not reported |
| Tank Manifold: | Not reported |
| Tank Release Detection: | Not reported |
| Tank SFC Type: | Not reported |
| Pipe Material: | Not reported |
| Pipe Construction: | Not reported |
| Pipe Primary Release Detection: | Not reported |
| Pipe Second Release Detection: | Not reported |
| Pipe Corrosion Protection: | Not reported |
| Pipe Pumping System: | Not reported |
| Responsible Unit: | NORTHWEST |
| Dispencer/Pump SFC Type: | Not reported |

| | |
|---|---|
| Tank Name: | 2 |
| Tag Number: | Not reported |
| Tank Status: | Removed |
| Tank Status Date: | 12/10/1999 |
| Tank Install Date: | 00/01/1900 |
| Tank Closure Date: | Not reported |
| Capacity Range: | Not reported |
| Tank Permit Expiration Date: | Not reported |
| Tank Upgrade Date: | Not reported |
| Tank Spill Prevention: | Not reported |

**CLAYTON VW REPAIR (Continued)** **U004040712**

| | |
|---|---|
| Tank Overfill Prevention: | Not reported |
| Tank Material: | Not reported |
| Tank Construction: | Not reported |
| Tank Tightness Test: | Not reported |
| Tank Corrosion Protection: | Not reported |
| Tank Manifold: | Not reported |
| Tank Release Detection: | Not reported |
| Tank SFC Type: | Not reported |
| Pipe Material: | Not reported |
| Pipe Construction: | Not reported |
| Pipe Primary Release Detection: | Not reported |
| Pipe Second Release Detection: | Not reported |
| Pipe Corrosion Protection: | Not reported |
| Pipe Pumping System: | Not reported |
| Responsible Unit: | NORTHWEST |
| Dispencer/Pump SFC Type: | Not reported |

| | |
|---|---|
| Tank Name: | 2 |
| Tag Number: | Not reported |
| Tank Status: | Removed |
| Tank Status Date: | 12/10/1999 |
| Tank Install Date: | 00/01/1900 |
| Tank Closure Date: | Not reported |
| Capacity Range: | Not reported |
| Tank Permit Expiration Date: | Not reported |
| Tank Upgrade Date: | Not reported |
| Tank Spill Prevention: | Not reported |
| Tank Overfill Prevention: | Not reported |
| Tank Material: | Not reported |
| Tank Construction: | Not reported |
| Tank Tightness Test: | Not reported |
| Tank Corrosion Protection: | Not reported |
| Tank Manifold: | Not reported |
| Tank Release Detection: | Not reported |
| Tank SFC Type: | Not reported |
| Pipe Material: | Not reported |
| Pipe Construction: | Not reported |
| Pipe Primary Release Detection: | Not reported |
| Pipe Second Release Detection: | Not reported |
| Pipe Corrosion Protection: | Not reported |
| Pipe Pumping System: | Not reported |
| Responsible Unit: | NORTHWEST |
| Dispencer/Pump SFC Type: | Not reported |

| | |
|---|---|
| Tank Name: | 3 |
| Tag Number: | Not reported |
| Tank Status: | Removed |
| Tank Status Date: | 12/10/1999 |
| Tank Install Date: | 00/01/1900 |
| Tank Closure Date: | Not reported |
| Capacity Range: | Not reported |
| Tank Permit Expiration Date: | Not reported |
| Tank Upgrade Date: | Not reported |
| Tank Spill Prevention: | Not reported |
| Tank Overfill Prevention: | Not reported |

**CLAYTON VW REPAIR (Continued)** **U004040712**

| | |
|---|---|
| Tank Material: | Not reported |
| Tank Construction: | Not reported |
| Tank Tightness Test: | Not reported |
| Tank Corrosion Protection: | Not reported |
| Tank Manifold: | Not reported |
| Tank Release Detection: | Not reported |
| Tank SFC Type: | Not reported |
| Pipe Material: | Not reported |
| Pipe Construction: | Not reported |
| Pipe Primary Release Detection: | Not reported |
| Pipe Second Release Detection: | Not reported |
| Pipe Corrosion Protection: | Not reported |
| Pipe Pumping System: | Not reported |
| Responsible Unit: | NORTHWEST |
| Dispencer/Pump SFC Type: | Not reported |

| | |
|---|---|
| Tank Name: | 3 |
| Tag Number: | Not reported |
| Tank Status: | Removed |
| Tank Status Date: | 12/10/1999 |
| Tank Install Date: | 00/01/1900 |
| Tank Closure Date: | Not reported |
| Capacity Range: | Not reported |
| Tank Permit Expiration Date: | Not reported |
| Tank Upgrade Date: | Not reported |
| Tank Spill Prevention: | Not reported |
| Tank Overfill Prevention: | Not reported |
| Tank Material: | Not reported |
| Tank Construction: | Not reported |
| Tank Tightness Test: | Not reported |
| Tank Corrosion Protection: | Not reported |
| Tank Manifold: | Not reported |
| Tank Release Detection: | Not reported |
| Tank SFC Type: | Not reported |
| Pipe Material: | Not reported |
| Pipe Construction: | Not reported |
| Pipe Primary Release Detection: | Not reported |
| Pipe Second Release Detection: | Not reported |
| Pipe Corrosion Protection: | Not reported |
| Pipe Pumping System: | Not reported |
| Responsible Unit: | NORTHWEST |
| Dispencer/Pump SFC Type: | Not reported |

VCP:

| | |
|---|---|
| edr_fstat: | WA |
| edr_fzip: | 98108-2154 |
| edr_fcnty: | KING |
| edr_zip: | Not reported |
| Facility ID: | 2321 |
| VCP Status: | Not reported |
| VCP: | Yes |
| Ecology Status: | Not reported |
| NFA Type: | Not reported |
| Date NFA: | Not reported |
| Rank: | N |
| Cleanup Siteid: | 5088 |

**CLAYTON VW REPAIR (Continued)** **U004040712**

edr_fstat: WA
edr_fzip: 98108-2154
edr_fcnty: KING
edr_zip: Not reported
Facility ID: 2321
VCP Status: Not reported
VCP: Yes
Ecology Status: Not reported
NFA Type: Not reported
Date NFA: Not reported
Rank: N
Cleanup Siteid: 5088

edr_fstat: WA
edr_fzip: 98108-2154
edr_fcnty: KING
edr_zip: Not reported
Facility ID: 2321
VCP Status: Not reported
VCP: Yes
Ecology Status: Not reported
NFA Type: Not reported
Date NFA: Not reported
Rank: N
Cleanup Siteid: 5088

edr_fstat: WA
edr_fzip: 98108-2154
edr_fcnty: KING
edr_zip: Not reported
Facility ID: 2321
VCP Status: Not reported
VCP: Yes
Ecology Status: Not reported
NFA Type: Not reported
Date NFA: Not reported
Rank: N
Cleanup Siteid: 5088

edr_fstat: WA
edr_fzip: 98108-2154
edr_fcnty: KING
edr_zip: Not reported
Facility ID: 2321
VCP Status: Not reported
VCP: Yes
Ecology Status: Not reported
NFA Type: Not reported
Date NFA: Not reported
Rank: N
Cleanup Siteid: 5088

edr_fstat: WA
edr_fzip: 98108-2154
edr_fcnty: KING
edr_zip: Not reported
Facility ID: 2321

**CLAYTON VW REPAIR (Continued)** **U004040712**

VCP Status: Not reported
VCP: Yes
Ecology Status: Not reported
NFA Type: Not reported
Date NFA: Not reported
Rank: N
Cleanup Siteid: 5088

edr_fstat: WA
edr_fzip: 98108-2154
edr_fcnty: KING
edr_zip: Not reported
Facility ID: 2321
VCP Status: Not reported
VCP: Yes
Ecology Status: Not reported
NFA Type: Not reported
Date NFA: Not reported
Rank: N
Cleanup Siteid: 5088

---

**98 NNW 1/2-1 0.820 mi. 4330 ft.** **VALLEY MARKET** **CSCSL U001128357**
**2338 RAINIER AVE S** **ALLSITES N/A**
**SEATTLE, WA 98144** **LUST**
**UST**

**Relative: Higher**

**Actual: 59 ft.**

CSCSL:
Facility ID: 86693541
Region: Northwest
Lat/Long: 47.581946716 / -122.30053662
Brownfield Status: Not reported
Rank Status: N
Clean Up Siteid: 10874
Site Status: Cleanup Started
PSI?: Not reported
Contaminant Name: Petroleum-Gasoline
Ground Water: Not reported
Surface Water: Not reported
Soil: Confirmed Above Cleanup Level
Sediment: Not reported
Air: Not reported
Bedrock: Not reported
Responsible Unit: Northwest

Facility ID: 86693541
Region: Northwest
Lat/Long: 47.581946716 / -122.30053662
Brownfield Status: Not reported
Rank Status: N
Clean Up Siteid: 10874
Site Status: Cleanup Started
PSI?: Not reported
Contaminant Name: Petroleum-Other
Ground Water: Not reported
Surface Water: Not reported
Soil: Suspected
Sediment: Not reported

**VALLEY MARKET (Continued)** **U001128357**

Air: Not reported
Bedrock: Not reported
Responsible Unit: Northwest

ALLSITES:
Facility Id: 86693541
Latitude: 47.5819467
Longitude: -122.30053
Ecology Interest Type Code: LUST
Facility ID: 86693541
Facility Company: VALLEY MARKET
Interaction: I
Interaction 1: LUST
Interaction 2: LUST Facility
Ecology Program: TOXICS
Program Data: ISIS
Facility Alt.: Not reported
Program ID: 101426
Date Interaction: 1991-05-13 00:00:00
Date Interaction 3: 1995-06-01 00:00:00

Facility ID: 86693541
Facility Company: VALLEY MARKET
Interaction: A
Interaction 1: UST
Interaction 2: Underground Storage Tank
Ecology Program: TOXICS
Program Data: UST
Facility Alt.: Not reported
Program ID: 101426
Date Interaction: 1991-11-27 00:00:00
Date Interaction 3: Not reported

Facility Id: 86693541
Latitude: 47.5819467
Longitude: -122.30053
Ecology Interest Type Code: UST
Facility ID: 86693541
Facility Company: VALLEY MARKET
Interaction: I
Interaction 1: LUST
Interaction 2: LUST Facility
Ecology Program: TOXICS
Program Data: ISIS
Facility Alt.: Not reported
Program ID: 101426
Date Interaction: 1991-05-13 00:00:00
Date Interaction 3: 1995-06-01 00:00:00

Facility ID: 86693541
Facility Company: VALLEY MARKET
Interaction: A
Interaction 1: UST
Interaction 2: Underground Storage Tank
Ecology Program: TOXICS
Program Data: UST

**VALLEY MARKET (Continued)** **U001128357**

Facility Alt.: Not reported
Program ID: 101426
Date Interaction: 1991-11-27 00:00:00
Date Interaction 3: Not reported

LUST:
Facility ID: 86693541
Facility Status: Cleanup Started
Cleanup Site ID: 10874
Cleanup Unit Type: Upland
Process Type: Independent Action
Alternate Name: VALLEY MARKET
Release Status Date: 07/01/2011
Site Response Unit Code: Northwest
Lat/Long: 47.5819467 / -122.30053

UST:
Facility ID: 86693541
Site Id: 101426
UBI: Not reported
Phone Number: 2066423636
Decimal Latitude: 47.58194672
Decimal Longitude: -122.3005366

Tank Name: 1-1000
Tag Number: Not reported
Tank Status: Closed in Place
Tank Status Date: 08/06/1996
Tank Install Date: 00/31/1964
Tank Closure Date: Not reported
Capacity Range: Not reported
Tank Permit Expiration Date: Not reported
Tank Upgrade Date: Not reported
Tank Spill Prevention: Not reported
Tank Overfill Prevention: Not reported
Tank Material: Not reported
Tank Construction: Not reported
Tank Tightness Test: Not reported
Tank Corrosion Protection: Not reported
Tank Manifold: Not reported
Tank Release Detection: Not reported
Tank SFC Type: Not reported
Pipe Material: Not reported
Pipe Construction: Not reported
Pipe Primary Release Detection: Not reported
Pipe Second Release Detection: Not reported
Pipe Corrosion Protection: Not reported
Pipe Pumping System: Not reported
Responsible Unit: NORTHWEST
Dispencer/Pump SFC Type: Not reported

Tank Name: 1-1000
Tag Number: Not reported
Tank Status: Closed in Place

**VALLEY MARKET (Continued)** **U001128357**

| | |
|---|---|
| Tank Status Date: | 08/06/1996 |
| Tank Install Date: | 00/31/1964 |
| Tank Closure Date: | Not reported |
| Capacity Range: | Not reported |
| Tank Permit Expiration Date: | Not reported |
| Tank Upgrade Date: | Not reported |
| Tank Spill Prevention: | Not reported |
| Tank Overfill Prevention: | Not reported |
| Tank Material: | Not reported |
| Tank Construction: | Not reported |
| Tank Tightness Test: | Not reported |
| Tank Corrosion Protection: | Not reported |
| Tank Manifold: | Not reported |
| Tank Release Detection: | Not reported |
| Tank SFC Type: | Not reported |
| Pipe Material: | Not reported |
| Pipe Construction: | Not reported |
| Pipe Primary Release Detection: | Not reported |
| Pipe Second Release Detection: | Not reported |
| Pipe Corrosion Protection: | Not reported |
| Pipe Pumping System: | Not reported |
| Responsible Unit: | NORTHWEST |
| Dispencer/Pump SFC Type: | Not reported |

| | |
|---|---|
| Tank Name: | 2-1000 |
| Tag Number: | Not reported |
| Tank Status: | Closed in Place |
| Tank Status Date: | 08/06/1996 |
| Tank Install Date: | 00/31/1964 |
| Tank Closure Date: | Not reported |
| Capacity Range: | Not reported |
| Tank Permit Expiration Date: | Not reported |
| Tank Upgrade Date: | Not reported |
| Tank Spill Prevention: | Not reported |
| Tank Overfill Prevention: | Not reported |
| Tank Material: | Not reported |
| Tank Construction: | Not reported |
| Tank Tightness Test: | Not reported |
| Tank Corrosion Protection: | Not reported |
| Tank Manifold: | Not reported |
| Tank Release Detection: | Not reported |
| Tank SFC Type: | Not reported |
| Pipe Material: | Not reported |
| Pipe Construction: | Not reported |
| Pipe Primary Release Detection: | Not reported |
| Pipe Second Release Detection: | Not reported |
| Pipe Corrosion Protection: | Not reported |
| Pipe Pumping System: | Not reported |
| Responsible Unit: | NORTHWEST |
| Dispencer/Pump SFC Type: | Not reported |

| | |
|---|---|
| Tank Name: | 2-1000 |
| Tag Number: | Not reported |
| Tank Status: | Closed in Place |
| Tank Status Date: | 08/06/1996 |

**VALLEY MARKET (Continued)** **U001128357**

| | |
|---|---|
| Tank Install Date: | 00/31/1964 |
| Tank Closure Date: | Not reported |
| Capacity Range: | Not reported |
| Tank Permit Expiration Date: | Not reported |
| Tank Upgrade Date: | Not reported |
| Tank Spill Prevention: | Not reported |
| Tank Overfill Prevention: | Not reported |
| Tank Material: | Not reported |
| Tank Construction: | Not reported |
| Tank Tightness Test: | Not reported |
| Tank Corrosion Protection: | Not reported |
| Tank Manifold: | Not reported |
| Tank Release Detection: | Not reported |
| Tank SFC Type: | Not reported |
| Pipe Material: | Not reported |
| Pipe Construction: | Not reported |
| Pipe Primary Release Detection: | Not reported |
| Pipe Second Release Detection: | Not reported |
| Pipe Corrosion Protection: | Not reported |
| Pipe Pumping System: | Not reported |
| Responsible Unit: | NORTHWEST |
| Dispencer/Pump SFC Type: | Not reported |

---

**99** **GENESEE LANDFILL** **CSCSL** **S101517521**
**SE** **GENESEE ST & 43RD AVE S** **ALLSITES** **N/A**
**1/2-1** **SEATTLE, WA 98118**
**0.830 mi.**
**4384 ft.**

**Relative:**
**Lower**

**Actual:**
**41 ft.**

CSCSL:

| | |
|---|---|
| Facility ID: | 2123 |
| Region: | Northwest |
| Lat/Long: | 47.56392 / -122.27963 |
| Brownfield Status: | Not reported |
| Rank Status: | N |
| Clean Up Siteid: | 97 |
| Site Status: | Awaiting Cleanup |
| PSI?: | Not reported |
| Contaminant Name: | Conventional Contaminants, Inorganic |
| Ground Water: | Not reported |
| Surface Water: | Not reported |
| Soil: | Not reported |
| Sediment: | Not reported |
| Air: | Confirmed Above Cleanup Level |
| Bedrock: | Not reported |
| Responsible Unit: | Northwest |

| | |
|---|---|
| Facility ID: | 2123 |
| Region: | Northwest |
| Lat/Long: | 47.56392 / -122.27963 |
| Brownfield Status: | Not reported |
| Rank Status: | N |
| Clean Up Siteid: | 97 |
| Site Status: | Awaiting Cleanup |
| PSI?: | Not reported |
| Contaminant Name: | Halogenated Organics |
| Ground Water: | Suspected |
| Surface Water: | Suspected |

**GENESEE LANDFILL (Continued)** **S101517521**

| | |
|---|---|
| Soil: | Suspected |
| Sediment: | Not reported |
| Air: | Not reported |
| Bedrock: | Not reported |
| Responsible Unit: | Northwest |

| | |
|---|---|
| Facility ID: | 2123 |
| Region: | Northwest |
| Lat/Long: | 47.56392 / -122.27963 |
| Brownfield Status: | Not reported |
| Rank Status: | N |
| Clean Up Siteid: | 97 |
| Site Status: | Awaiting Cleanup |
| PSI?: | Not reported |
| Contaminant Name: | Metals Priority Pollutants |
| Ground Water: | Suspected |
| Surface Water: | Suspected |
| Soil: | Suspected |
| Sediment: | Not reported |
| Air: | Not reported |
| Bedrock: | Not reported |
| Responsible Unit: | Northwest |

| | |
|---|---|
| Facility ID: | 2123 |
| Region: | Northwest |
| Lat/Long: | 47.56392 / -122.27963 |
| Brownfield Status: | Not reported |
| Rank Status: | N |
| Clean Up Siteid: | 97 |
| Site Status: | Awaiting Cleanup |
| PSI?: | Not reported |
| Contaminant Name: | Pesticides-Unspecified |
| Ground Water: | Suspected |
| Surface Water: | Suspected |
| Soil: | Suspected |
| Sediment: | Not reported |
| Air: | Not reported |
| Bedrock: | Not reported |
| Responsible Unit: | Northwest |

| | |
|---|---|
| Facility ID: | 2123 |
| Region: | Northwest |
| Lat/Long: | 47.56392 / -122.27963 |
| Brownfield Status: | Not reported |
| Rank Status: | N |
| Clean Up Siteid: | 97 |
| Site Status: | Awaiting Cleanup |
| PSI?: | Not reported |
| Contaminant Name: | Polynuclear Aromatic Hydrocarbons |
| Ground Water: | Suspected |
| Surface Water: | Suspected |
| Soil: | Suspected |
| Sediment: | Not reported |
| Air: | Not reported |
| Bedrock: | Not reported |
| Responsible Unit: | Northwest |

**GENESEE LANDFILL (Continued)** **S101517521**

ALLSITES:

| | |
|---|---|
| Facility Id: | 2123 |
| Latitude: | 47.56392 |
| Longitude: | -122.27963 |
| Ecology Interest Type Code: | SCS |
| Facility ID: | 2123 |
| Facility Company: | GENESEE LANDFILL |
| Interaction: | A |
| Interaction 1: | SCS |
| Interaction 2: | State Cleanup Site |
| Ecology Program: | TOXICS |
| Program Data: | ISIS |
| Facility Alt.: | GENESEE LANDFILL |
| Program ID: | Not reported |
| Date Interaction: | 1900-01-01 00:00:00 |
| Date Interaction 3: | Not reported |
| Facility/Site Interaction T: | 3595 |
| Geographic Location Identifier (Alias Facid): | 2123 |
| Interaction (Aka Env Int) Type Code: | SCS |
| Interaction (Aka Env Int) Description: | State Cleanup Site |
| Interaction Status: | A |
| Federal Program Indentifier: | Not reported |
| Interaction Start Date: | 01/01/1900 |
| Interaction End Date: | Not reported |
| prgm_facil: | GENESEE LANDFILL |
| cur_sys_pr: | TOXICS |
| cur_sys_nm: | ISIS |

Count: 4 records. ORPHAN SUMMARY

| City | EDR ID | Site Name | Site Address | Zip | Database(s) |
|---|---|---|---|---|---|
| SEATTLE | S105805999 | SIXTH SOUTH AND SOUTH OF SPOKANE | 2900 BLOCK OF SIXTH AVENUE SOU | | SWF/LF |
| SEATTLE | 1003880401 | SEATTLE CY OF GENESEE LDFL | GENESEE ST | 98118 | CERC-NFRAP |
| SEATTLE | S105805998 | SICKS STADIUM SITE | EAST OF RAINIER AVENUE SOUTH, | | SWF/LF |
| SEATTLE | S105805997 | RAINIER LANDFILL | EAST OF RAINIER AVENUE SOUTH, | | SWF/LF |

# GOVERNMENT RECORDS SEARCHED / DATA CURRENCY TRACKING

To maintain currency of the following federal and state databases, EDR contacts the appropriate governmental agency on a monthly or quarterly basis, as required.

**Number of Days to Update:** Provides confirmation that EDR is reporting records that have been updated within 90 days from the date the government agency made the information available to the public.

**STANDARD ENVIRONMENTAL RECORDS**

***Federal NPL site list***

NPL: National Priority List

National Priorities List (Superfund). The NPL is a subset of CERCLIS and identifies over 1,200 sites for priority cleanup under the Superfund Program. NPL sites may encompass relatively large areas. As such, EDR provides polygon coverage for over 1,000 NPL site boundaries produced by EPA's Environmental Photographic Interpretation Center (EPIC) and regional EPA offices.

Date of Government Version: 12/16/2014
Date Data Arrived at EDR: 01/08/2015
Date Made Active in Reports: 02/09/2015
Number of Days to Update: 32

Source: EPA
Telephone: N/A
Last EDR Contact: 01/08/2015
Next Scheduled EDR Contact: 04/20/2015
Data Release Frequency: Quarterly

NPL Site Boundaries

Sources:

EPA's Environmental Photographic Interpretation Center (EPIC)
Telephone: 202-564-7333

EPA Region 1
Telephone 617-918-1143

EPA Region 6
Telephone: 214-655-6659

EPA Region 3
Telephone 215-814-5418

EPA Region 7
Telephone: 913-551-7247

EPA Region 4
Telephone 404-562-8033

EPA Region 8
Telephone: 303-312-6774

EPA Region 5
Telephone 312-886-6686

EPA Region 9
Telephone: 415-947-4246

EPA Region 10
Telephone 206-553-8665

Proposed NPL: Proposed National Priority List Sites

A site that has been proposed for listing on the National Priorities List through the issuance of a proposed rule in the Federal Register. EPA then accepts public comments on the site, responds to the comments, and places on the NPL those sites that continue to meet the requirements for listing.

Date of Government Version: 12/16/2014
Date Data Arrived at EDR: 01/08/2015
Date Made Active in Reports: 02/09/2015
Number of Days to Update: 32

Source: EPA
Telephone: N/A
Last EDR Contact: 01/08/2015
Next Scheduled EDR Contact: 04/20/2015
Data Release Frequency: Quarterly

NPL LIENS: Federal Superfund Liens

Federal Superfund Liens. Under the authority granted the USEPA by CERCLA of 1980, the USEPA has the authority to file liens against real property in order to recover remedial action expenditures or when the property owner received notification of potential liability. USEPA compiles a listing of filed notices of Superfund Liens.

Date of Government Version: 10/15/1991
Date Data Arrived at EDR: 02/02/1994
Date Made Active in Reports: 03/30/1994
Number of Days to Update: 56

Source: EPA
Telephone: 202-564-4267
Last EDR Contact: 08/15/2011
Next Scheduled EDR Contact: 11/28/2011
Data Release Frequency: No Update Planned

# GOVERNMENT RECORDS SEARCHED / DATA CURRENCY TRACKING

***Federal Delisted NPL site list***

DELISTED NPL: National Priority List Deletions

The National Oil and Hazardous Substances Pollution Contingency Plan (NCP) establishes the criteria that the EPA uses to delete sites from the NPL. In accordance with 40 CFR 300.425.(e), sites may be deleted from the NPL where no further response is appropriate.

Date of Government Version: 12/16/2014
Date Data Arrived at EDR: 01/08/2015
Date Made Active in Reports: 02/09/2015
Number of Days to Update: 32

Source: EPA
Telephone: N/A
Last EDR Contact: 01/08/2015
Next Scheduled EDR Contact: 04/20/2015
Data Release Frequency: Quarterly

***Federal CERCLIS list***

CERCLIS: Comprehensive Environmental Response, Compensation, and Liability Information System

CERCLIS contains data on potentially hazardous waste sites that have been reported to the USEPA by states, municipalities, private companies and private persons, pursuant to Section 103 of the Comprehensive Environmental Response, Compensation, and Liability Act (CERCLA). CERCLIS contains sites which are either proposed to or on the National Priorities List (NPL) and sites which are in the screening and assessment phase for possible inclusion on the NPL.

Date of Government Version: 10/25/2013
Date Data Arrived at EDR: 11/11/2013
Date Made Active in Reports: 02/13/2014
Number of Days to Update: 94

Source: EPA
Telephone: 703-412-9810
Last EDR Contact: 02/27/2015
Next Scheduled EDR Contact: 06/08/2015
Data Release Frequency: Quarterly

FEDERAL FACILITY: Federal Facility Site Information listing

A listing of National Priority List (NPL) and Base Realignment and Closure (BRAC) sites found in the Comprehensive Environmental Response, Compensation and Liability Information System (CERCLIS) Database where EPA Federal Facilities Restoration and Reuse Office is involved in cleanup activities.

Date of Government Version: 07/21/2014
Date Data Arrived at EDR: 10/07/2014
Date Made Active in Reports: 10/20/2014
Number of Days to Update: 13

Source: Environmental Protection Agency
Telephone: 703-603-8704
Last EDR Contact: 01/09/2015
Next Scheduled EDR Contact: 04/20/2015
Data Release Frequency: Varies

***Federal CERCLIS NFRAP site List***

CERCLIS-NFRAP: CERCLIS No Further Remedial Action Planned

Archived sites are sites that have been removed and archived from the inventory of CERCLIS sites. Archived status indicates that, to the best of EPA's knowledge, assessment at a site has been completed and that EPA has determined no further steps will be taken to list this site on the National Priorities List (NPL), unless information indicates this decision was not appropriate or other considerations require a recommendation for listing at a later time. This decision does not necessarily mean that there is no hazard associated with a given site; it only means that, based upon available information, the location is not judged to be a potential NPL site.

Date of Government Version: 10/25/2013
Date Data Arrived at EDR: 11/11/2013
Date Made Active in Reports: 02/13/2014
Number of Days to Update: 94

Source: EPA
Telephone: 703-412-9810
Last EDR Contact: 02/27/2015
Next Scheduled EDR Contact: 06/08/2015
Data Release Frequency: Quarterly

***Federal RCRA CORRACTS facilities list***

CORRACTS: Corrective Action Report

CORRACTS identifies hazardous waste handlers with RCRA corrective action activity.

Date of Government Version: 12/09/2014
Date Data Arrived at EDR: 12/29/2014
Date Made Active in Reports: 01/29/2015
Number of Days to Update: 31

Source: EPA
Telephone: 800-424-9346
Last EDR Contact: 12/29/2014
Next Scheduled EDR Contact: 04/13/2015
Data Release Frequency: Quarterly

***Federal RCRA non-CORRACTS TSD facilities list***

RCRA-TSDF: RCRA - Treatment, Storage and Disposal

RCRAInfo is EPA's comprehensive information system, providing access to data supporting the Resource Conservation and Recovery Act (RCRA) of 1976 and the Hazardous and Solid Waste Amendments (HSWA) of 1984. The database includes selective information on sites which generate, transport, store, treat and/or dispose of hazardous waste as defined by the Resource Conservation and Recovery Act (RCRA). Transporters are individuals or entities that move hazardous waste from the generator offsite to a facility that can recycle, treat, store, or dispose of the waste. TSDFs treat, store, or dispose of the waste.

Date of Government Version: 12/09/2014
Date Data Arrived at EDR: 12/29/2014
Date Made Active in Reports: 01/29/2015
Number of Days to Update: 31

Source: Environmental Protection Agency
Telephone: (206) 553-1200
Last EDR Contact: 12/29/2014
Next Scheduled EDR Contact: 04/13/2015
Data Release Frequency: Quarterly

***Federal RCRA generators list***

RCRA-LQG: RCRA - Large Quantity Generators

RCRAInfo is EPA's comprehensive information system, providing access to data supporting the Resource Conservation and Recovery Act (RCRA) of 1976 and the Hazardous and Solid Waste Amendments (HSWA) of 1984. The database includes selective information on sites which generate, transport, store, treat and/or dispose of hazardous waste as defined by the Resource Conservation and Recovery Act (RCRA). Large quantity generators (LQGs) generate over 1,000 kilograms (kg) of hazardous waste, or over 1 kg of acutely hazardous waste per month.

Date of Government Version: 12/09/2014
Date Data Arrived at EDR: 12/29/2014
Date Made Active in Reports: 01/29/2015
Number of Days to Update: 31

Source: Environmental Protection Agency
Telephone: (206) 553-1200
Last EDR Contact: 12/29/2014
Next Scheduled EDR Contact: 04/13/2015
Data Release Frequency: Quarterly

RCRA-SQG: RCRA - Small Quantity Generators

RCRAInfo is EPA's comprehensive information system, providing access to data supporting the Resource Conservation and Recovery Act (RCRA) of 1976 and the Hazardous and Solid Waste Amendments (HSWA) of 1984. The database includes selective information on sites which generate, transport, store, treat and/or dispose of hazardous waste as defined by the Resource Conservation and Recovery Act (RCRA). Small quantity generators (SQGs) generate between 100 kg and 1,000 kg of hazardous waste per month.

Date of Government Version: 12/09/2014
Date Data Arrived at EDR: 12/29/2014
Date Made Active in Reports: 01/29/2015
Number of Days to Update: 31

Source: Environmental Protection Agency
Telephone: (206) 553-1200
Last EDR Contact: 12/29/2014
Next Scheduled EDR Contact: 04/13/2015
Data Release Frequency: Quarterly

RCRA-CESQG: RCRA - Conditionally Exempt Small Quantity Generators

RCRAInfo is EPA's comprehensive information system, providing access to data supporting the Resource Conservation and Recovery Act (RCRA) of 1976 and the Hazardous and Solid Waste Amendments (HSWA) of 1984. The database includes selective information on sites which generate, transport, store, treat and/or dispose of hazardous waste as defined by the Resource Conservation and Recovery Act (RCRA). Conditionally exempt small quantity generators (CESQGs) generate less than 100 kg of hazardous waste, or less than 1 kg of acutely hazardous waste per month.

Date of Government Version: 12/09/2014
Date Data Arrived at EDR: 12/29/2014
Date Made Active in Reports: 01/29/2015
Number of Days to Update: 31

Source: Environmental Protection Agency
Telephone: (206) 553-1200
Last EDR Contact: 12/29/2014
Next Scheduled EDR Contact: 04/13/2015
Data Release Frequency: Varies

***Federal institutional controls / engineering controls registries***

US ENG CONTROLS: Engineering Controls Sites List

A listing of sites with engineering controls in place. Engineering controls include various forms of caps, building foundations, liners, and treatment methods to create pathway elimination for regulated substances to enter environmental media or effect human health.

Date of Government Version: 09/18/2014
Date Data Arrived at EDR: 09/19/2014
Date Made Active in Reports: 10/20/2014
Number of Days to Update: 31

Source: Environmental Protection Agency
Telephone: 703-603-0695
Last EDR Contact: 02/26/2015
Next Scheduled EDR Contact: 06/15/2015
Data Release Frequency: Varies

US INST CONTROL: Sites with Institutional Controls

A listing of sites with institutional controls in place. Institutional controls include administrative measures, such as groundwater use restrictions, construction restrictions, property use restrictions, and post remediation care requirements intended to prevent exposure to contaminants remaining on site. Deed restrictions are generally required as part of the institutional controls.

Date of Government Version: 09/18/2014
Date Data Arrived at EDR: 09/19/2014
Date Made Active in Reports: 10/20/2014
Number of Days to Update: 31

Source: Environmental Protection Agency
Telephone: 703-603-0695
Last EDR Contact: 02/26/2015
Next Scheduled EDR Contact: 06/15/2015
Data Release Frequency: Varies

LUCIS: Land Use Control Information System

LUCIS contains records of land use control information pertaining to the former Navy Base Realignment and Closure properties.

Date of Government Version: 12/03/2014
Date Data Arrived at EDR: 12/12/2014
Date Made Active in Reports: 01/29/2015
Number of Days to Update: 48

Source: Department of the Navy
Telephone: 843-820-7326
Last EDR Contact: 02/16/2015
Next Scheduled EDR Contact: 06/01/2015
Data Release Frequency: Varies

***Federal ERNS list***

ERNS: Emergency Response Notification System

Emergency Response Notification System. ERNS records and stores information on reported releases of oil and hazardous substances.

Date of Government Version: 09/29/2014
Date Data Arrived at EDR: 09/30/2014
Date Made Active in Reports: 11/06/2014
Number of Days to Update: 37

Source: National Response Center, United States Coast Guard
Telephone: 202-267-2180
Last EDR Contact: 12/29/2014
Next Scheduled EDR Contact: 04/13/2015
Data Release Frequency: Annually

***State- and tribal - equivalent NPL***

HSL: Hazardous Sites List

The Hazardous Sites List is a subset of the CSCSL Report. It includes sites which have been assessed and ranked using the Washington Ranking Method (WARM).

Date of Government Version: 08/27/2014
Date Data Arrived at EDR: 09/16/2014
Date Made Active in Reports: 10/13/2014
Number of Days to Update: 27

Source: Department of Ecology
Telephone: 360-407-7200
Last EDR Contact: 03/10/2015
Next Scheduled EDR Contact: 06/22/2015
Data Release Frequency: Semi-Annually

***State- and tribal - equivalent CERCLIS***

CSCSL: Confirmed and Suspected Contaminated Sites List

State Hazardous Waste Sites. State hazardous waste site records are the states' equivalent to CERCLIS. These sites may or may not already be listed on the federal CERCLIS list. Priority sites planned for cleanup using state funds (state equivalent of Superfund) are identified along with sites where cleanup will be paid for by potentially responsible parties. Available information varies by state.

Date of Government Version: 01/20/2015
Date Data Arrived at EDR: 01/21/2015
Date Made Active in Reports: 02/24/2015
Number of Days to Update: 34

Source: Department of Ecology
Telephone: 360-407-7200
Last EDR Contact: 01/21/2015
Next Scheduled EDR Contact: 05/04/2015
Data Release Frequency: Semi-Annually

***State and tribal landfill and/or solid waste disposal site lists***

SWF/LF: Solid Waste Facility Database

Solid Waste Facilities/Landfill Sites. SWF/LF type records typically contain an inventory of solid waste disposal facilities or landfills in a particular state. Depending on the state, these may be active or inactive facilities or open dumps that failed to meet RCRA Subtitle D Section 4004 criteria for solid waste landfills or disposal sites.

Date of Government Version: 12/01/2014
Date Data Arrived at EDR: 12/12/2014
Date Made Active in Reports: 12/22/2014
Number of Days to Update: 10

Source: Department of Ecology
Telephone: 360-407-6132
Last EDR Contact: 03/09/2015
Next Scheduled EDR Contact: 06/22/2015
Data Release Frequency: Annually

***State and tribal leaking storage tank lists***

LUST: Leaking Underground Storage Tanks Site List

Leaking Underground Storage Tank Incident Reports. LUST records contain an inventory of reported leaking underground storage tank incidents. Not all states maintain these records, and the information stored varies by state.

Date of Government Version: 02/18/2015
Date Data Arrived at EDR: 02/26/2015
Date Made Active in Reports: 03/13/2015
Number of Days to Update: 15

Source: Department of Ecology
Telephone: 360-407-7183
Last EDR Contact: 02/17/2015
Next Scheduled EDR Contact: 06/01/2015
Data Release Frequency: Quarterly

INDIAN LUST R5: Leaking Underground Storage Tanks on Indian Land

Leaking underground storage tanks located on Indian Land in Michigan, Minnesota and Wisconsin.

Date of Government Version: 01/30/2015
Date Data Arrived at EDR: 02/05/2015
Date Made Active in Reports: 03/09/2015
Number of Days to Update: 32

Source: EPA, Region 5
Telephone: 312-886-7439
Last EDR Contact: 01/26/2015
Next Scheduled EDR Contact: 05/11/2015
Data Release Frequency: Varies

INDIAN LUST R1: Leaking Underground Storage Tanks on Indian Land

A listing of leaking underground storage tank locations on Indian Land.

Date of Government Version: 02/01/2013
Date Data Arrived at EDR: 05/01/2013
Date Made Active in Reports: 11/01/2013
Number of Days to Update: 184

Source: EPA Region 1
Telephone: 617-918-1313
Last EDR Contact: 01/30/2015
Next Scheduled EDR Contact: 05/11/2015
Data Release Frequency: Varies

INDIAN LUST R4: Leaking Underground Storage Tanks on Indian Land

LUSTs on Indian land in Florida, Mississippi and North Carolina.

Date of Government Version: 09/30/2014
Date Data Arrived at EDR: 03/03/2015
Date Made Active in Reports: 03/13/2015
Number of Days to Update: 10
Source: EPA Region 4
Telephone: 404-562-8677
Last EDR Contact: 01/26/2015
Next Scheduled EDR Contact: 05/11/2015
Data Release Frequency: Semi-Annually

INDIAN LUST R10: Leaking Underground Storage Tanks on Indian Land
LUSTs on Indian land in Alaska, Idaho, Oregon and Washington.

Date of Government Version: 02/03/2015
Date Data Arrived at EDR: 02/12/2015
Date Made Active in Reports: 03/13/2015
Number of Days to Update: 29
Source: EPA Region 10
Telephone: 206-553-2857
Last EDR Contact: 01/26/2015
Next Scheduled EDR Contact: 05/11/2015
Data Release Frequency: Quarterly

INDIAN LUST R9: Leaking Underground Storage Tanks on Indian Land
LUSTs on Indian land in Arizona, California, New Mexico and Nevada

Date of Government Version: 01/08/2015
Date Data Arrived at EDR: 01/08/2015
Date Made Active in Reports: 02/09/2015
Number of Days to Update: 32
Source: Environmental Protection Agency
Telephone: 415-972-3372
Last EDR Contact: 01/08/2015
Next Scheduled EDR Contact: 05/11/2015
Data Release Frequency: Quarterly

INDIAN LUST R6: Leaking Underground Storage Tanks on Indian Land
LUSTs on Indian land in New Mexico and Oklahoma.

Date of Government Version: 01/23/2015
Date Data Arrived at EDR: 02/10/2015
Date Made Active in Reports: 03/13/2015
Number of Days to Update: 31
Source: EPA Region 6
Telephone: 214-665-6597
Last EDR Contact: 01/26/2015
Next Scheduled EDR Contact: 05/11/2015
Data Release Frequency: Varies

INDIAN LUST R7: Leaking Underground Storage Tanks on Indian Land
LUSTs on Indian land in Iowa, Kansas, and Nebraska

Date of Government Version: 09/23/2014
Date Data Arrived at EDR: 11/25/2014
Date Made Active in Reports: 01/29/2015
Number of Days to Update: 65
Source: EPA Region 7
Telephone: 913-551-7003
Last EDR Contact: 01/26/2015
Next Scheduled EDR Contact: 05/11/2015
Data Release Frequency: Varies

INDIAN LUST R8: Leaking Underground Storage Tanks on Indian Land
LUSTs on Indian land in Colorado, Montana, North Dakota, South Dakota, Utah and Wyoming.

Date of Government Version: 01/28/2015
Date Data Arrived at EDR: 01/30/2015
Date Made Active in Reports: 03/13/2015
Number of Days to Update: 42
Source: EPA Region 8
Telephone: 303-312-6271
Last EDR Contact: 01/26/2015
Next Scheduled EDR Contact: 05/11/2015
Data Release Frequency: Quarterly

***State and tribal registered storage tank lists***

UST: Underground Storage Tank Database
Registered Underground Storage Tanks. UST's are regulated under Subtitle I of the Resource Conservation and Recovery Act (RCRA) and must be registered with the state department responsible for administering the UST program. Available information varies by state program.

Date of Government Version: 02/24/2015
Date Data Arrived at EDR: 02/25/2015
Date Made Active in Reports: 03/11/2015
Number of Days to Update: 14
Source: Department of Ecology
Telephone: 360-407-7183
Last EDR Contact: 02/16/2015
Next Scheduled EDR Contact: 06/01/2015
Data Release Frequency: Quarterly

AST: Aboveground Storage Tank Locations

A listing of aboveground storage tank locations regulated by the Department of Ecology's Spill Prevention, Preparedness and Response Program.

Date of Government Version: 04/01/2014
Date Data Arrived at EDR: 05/06/2014
Date Made Active in Reports: 06/04/2014
Number of Days to Update: 29

Source: Department of Ecology
Telephone: 360-407-7562
Last EDR Contact: 02/02/2015
Next Scheduled EDR Contact: 05/18/2015
Data Release Frequency: Varies

INDIAN UST R5: Underground Storage Tanks on Indian Land

The Indian Underground Storage Tank (UST) database provides information about underground storage tanks on Indian land in EPA Region 5 (Michigan, Minnesota and Wisconsin and Tribal Nations).

Date of Government Version: 01/30/2015
Date Data Arrived at EDR: 02/05/2015
Date Made Active in Reports: 03/13/2015
Number of Days to Update: 36

Source: EPA Region 5
Telephone: 312-886-6136
Last EDR Contact: 01/26/2015
Next Scheduled EDR Contact: 05/11/2015
Data Release Frequency: Varies

INDIAN UST R7: Underground Storage Tanks on Indian Land

The Indian Underground Storage Tank (UST) database provides information about underground storage tanks on Indian land in EPA Region 7 (Iowa, Kansas, Missouri, Nebraska, and 9 Tribal Nations).

Date of Government Version: 09/23/2014
Date Data Arrived at EDR: 11/25/2014
Date Made Active in Reports: 01/29/2015
Number of Days to Update: 65

Source: EPA Region 7
Telephone: 913-551-7003
Last EDR Contact: 01/26/2015
Next Scheduled EDR Contact: 05/11/2015
Data Release Frequency: Varies

INDIAN UST R10: Underground Storage Tanks on Indian Land

The Indian Underground Storage Tank (UST) database provides information about underground storage tanks on Indian land in EPA Region 10 (Alaska, Idaho, Oregon, Washington, and Tribal Nations).

Date of Government Version: 02/03/2015
Date Data Arrived at EDR: 02/12/2015
Date Made Active in Reports: 03/13/2015
Number of Days to Update: 29

Source: EPA Region 10
Telephone: 206-553-2857
Last EDR Contact: 01/26/2015
Next Scheduled EDR Contact: 05/11/2015
Data Release Frequency: Quarterly

INDIAN UST R6: Underground Storage Tanks on Indian Land

The Indian Underground Storage Tank (UST) database provides information about underground storage tanks on Indian land in EPA Region 6 (Louisiana, Arkansas, Oklahoma, New Mexico, Texas and 65 Tribes).

Date of Government Version: 01/23/2015
Date Data Arrived at EDR: 02/13/2015
Date Made Active in Reports: 03/13/2015
Number of Days to Update: 28

Source: EPA Region 6
Telephone: 214-665-7591
Last EDR Contact: 01/26/2015
Next Scheduled EDR Contact: 05/11/2015
Data Release Frequency: Semi-Annually

INDIAN UST R8: Underground Storage Tanks on Indian Land

The Indian Underground Storage Tank (UST) database provides information about underground storage tanks on Indian land in EPA Region 8 (Colorado, Montana, North Dakota, South Dakota, Utah, Wyoming and 27 Tribal Nations).

Date of Government Version: 01/29/2015
Date Data Arrived at EDR: 01/30/2015
Date Made Active in Reports: 03/13/2015
Number of Days to Update: 42

Source: EPA Region 8
Telephone: 303-312-6137
Last EDR Contact: 01/26/2015
Next Scheduled EDR Contact: 05/11/2015
Data Release Frequency: Quarterly

INDIAN UST R9: Underground Storage Tanks on Indian Land

The Indian Underground Storage Tank (UST) database provides information about underground storage tanks on Indian land in EPA Region 9 (Arizona, California, Hawaii, Nevada, the Pacific Islands, and Tribal Nations).

Date of Government Version: 12/14/2014
Date Data Arrived at EDR: 02/13/2015
Date Made Active in Reports: 03/13/2015
Number of Days to Update: 28

Source: EPA Region 9
Telephone: 415-972-3368
Last EDR Contact: 01/26/2015
Next Scheduled EDR Contact: 05/11/2015
Data Release Frequency: Quarterly

INDIAN UST R1: Underground Storage Tanks on Indian Land

The Indian Underground Storage Tank (UST) database provides information about underground storage tanks on Indian land in EPA Region 1 (Connecticut, Maine, Massachusetts, New Hampshire, Rhode Island, Vermont and ten Tribal Nations).

Date of Government Version: 02/01/2013
Date Data Arrived at EDR: 05/01/2013
Date Made Active in Reports: 01/27/2014
Number of Days to Update: 271

Source: EPA, Region 1
Telephone: 617-918-1313
Last EDR Contact: 01/30/2015
Next Scheduled EDR Contact: 05/11/2015
Data Release Frequency: Varies

INDIAN UST R4: Underground Storage Tanks on Indian Land

The Indian Underground Storage Tank (UST) database provides information about underground storage tanks on Indian land in EPA Region 4 (Alabama, Florida, Georgia, Kentucky, Mississippi, North Carolina, South Carolina, Tennessee and Tribal Nations)

Date of Government Version: 09/30/2014
Date Data Arrived at EDR: 03/03/2015
Date Made Active in Reports: 03/13/2015
Number of Days to Update: 10

Source: EPA Region 4
Telephone: 404-562-9424
Last EDR Contact: 01/26/2015
Next Scheduled EDR Contact: 05/11/2015
Data Release Frequency: Semi-Annually

FEMA UST: Underground Storage Tank Listing

A listing of all FEMA owned underground storage tanks.

Date of Government Version: 01/01/2010
Date Data Arrived at EDR: 02/16/2010
Date Made Active in Reports: 04/12/2010
Number of Days to Update: 55

Source: FEMA
Telephone: 202-646-5797
Last EDR Contact: 01/12/2015
Next Scheduled EDR Contact: 04/27/2015
Data Release Frequency: Varies

***State and tribal institutional control / engineering control registries***

INST CONTROL: Institutional Control Site List

Sites that have institutional controls.

Date of Government Version: 01/20/2015
Date Data Arrived at EDR: 01/21/2015
Date Made Active in Reports: 02/24/2015
Number of Days to Update: 34

Source: Department of Ecology
Telephone: 360-407-7170
Last EDR Contact: 01/21/2015
Next Scheduled EDR Contact: 05/04/2015
Data Release Frequency: Varies

***State and tribal voluntary cleanup sites***

ICR: Independent Cleanup Reports

These are remedial action reports Ecology has received from either the owner or operator of the sites. These actions have been conducted without department oversight or approval and are not under an order or decree. This database is no longer updated by the Department of Ecology.

Date of Government Version: 12/01/2002
Date Data Arrived at EDR: 01/03/2003
Date Made Active in Reports: 01/22/2003
Number of Days to Update: 19

Source: Department of Ecology
Telephone: 360-407-7200
Last EDR Contact: 08/10/2009
Next Scheduled EDR Contact: 11/09/2009
Data Release Frequency: No Update Planned

VCP: Voluntary Cleanup Program Sites
Sites that have entered either the Voluntary Cleanup Program or its predecessor Independent Remedial Action Program.

Date of Government Version: 01/20/2015
Date Data Arrived at EDR: 01/21/2015
Date Made Active in Reports: 02/24/2015
Number of Days to Update: 34

Source: Department of Ecology
Telephone: 360-407-7200
Last EDR Contact: 01/21/2015
Next Scheduled EDR Contact: 05/04/2015
Data Release Frequency: Varies

INDIAN VCP R1: Voluntary Cleanup Priority Listing
A listing of voluntary cleanup priority sites located on Indian Land located in Region 1.

Date of Government Version: 09/29/2014
Date Data Arrived at EDR: 10/01/2014
Date Made Active in Reports: 11/06/2014
Number of Days to Update: 36

Source: EPA, Region 1
Telephone: 617-918-1102
Last EDR Contact: 12/31/2014
Next Scheduled EDR Contact: 04/13/2015
Data Release Frequency: Varies

INDIAN VCP R7: Voluntary Cleanup Priority Lisitng
A listing of voluntary cleanup priority sites located on Indian Land located in Region 7.

Date of Government Version: 03/20/2008
Date Data Arrived at EDR: 04/22/2008
Date Made Active in Reports: 05/19/2008
Number of Days to Update: 27

Source: EPA, Region 7
Telephone: 913-551-7365
Last EDR Contact: 04/20/2009
Next Scheduled EDR Contact: 07/20/2009
Data Release Frequency: Varies

***State and tribal Brownfields sites***

BROWNFIELDS: Brownfields Sites Listing
A listing of brownfields sites included in the Confirmed & Suspected Sites Listing. Brownfields are abandoned, idle or underused commercial or industrial properties, where the expansion or redevelopment is hindered by real or perceived contamination. Brownfields vary in size, location, age, and past use -- they can be anything from a five-hundred acre automobile assembly plant to a small, abandoned corner gas station.

Date of Government Version: 01/20/2015
Date Data Arrived at EDR: 01/21/2015
Date Made Active in Reports: 02/24/2015
Number of Days to Update: 34

Source: Department of Ecology
Telephone: 360-725-4030
Last EDR Contact: 01/21/2015
Next Scheduled EDR Contact: 05/04/2015
Data Release Frequency: Varies

**ADDITIONAL ENVIRONMENTAL RECORDS**

***Local Brownfield lists***

US BROWNFIELDS: A Listing of Brownfields Sites
Brownfields are real property, the expansion, redevelopment, or reuse of which may be complicated by the presence or potential presence of a hazardous substance, pollutant, or contaminant. Cleaning up and reinvesting in these properties takes development pressures off of undeveloped, open land, and both improves and protects the environment. Assessment, Cleanup and Redevelopment Exchange System (ACRES) stores information reported by EPA Brownfields grant recipients on brownfields properties assessed or cleaned up with grant funding as well as information on Targeted Brownfields Assessments performed by EPA Regions. A listing of ACRES Brownfield sites is obtained from Cleanups in My Community. Cleanups in My Community provides information on Brownfields properties for which information is reported back to EPA, as well as areas served by Brownfields grant programs.

Date of Government Version: 12/22/2014
Date Data Arrived at EDR: 12/22/2014
Date Made Active in Reports: 01/29/2015
Number of Days to Update: 38

Source: Environmental Protection Agency
Telephone: 202-566-2777
Last EDR Contact: 12/22/2014
Next Scheduled EDR Contact: 04/06/2015
Data Release Frequency: Semi-Annually

***Local Lists of Landfill / Solid Waste Disposal Sites***

DEBRIS REGION 9: Torres Martinez Reservation Illegal Dump Site Locations
A listing of illegal dump sites location on the Torres Martinez Indian Reservation located in eastern Riverside County and northern Imperial County, California.

Date of Government Version: 01/12/2009
Date Data Arrived at EDR: 05/07/2009
Date Made Active in Reports: 09/21/2009
Number of Days to Update: 137

Source: EPA, Region 9
Telephone: 415-947-4219
Last EDR Contact: 01/26/2015
Next Scheduled EDR Contact: 05/11/2015
Data Release Frequency: No Update Planned

ODI: Open Dump Inventory
An open dump is defined as a disposal facility that does not comply with one or more of the Part 257 or Part 258 Subtitle D Criteria.

Date of Government Version: 06/30/1985
Date Data Arrived at EDR: 08/09/2004
Date Made Active in Reports: 09/17/2004
Number of Days to Update: 39

Source: Environmental Protection Agency
Telephone: 800-424-9346
Last EDR Contact: 06/09/2004
Next Scheduled EDR Contact: N/A
Data Release Frequency: No Update Planned

SWTIRE: Solid Waste Tire Facilities
This study identified sites statewide with unauthorized accumulations of scrap tires.

Date of Government Version: 11/01/2005
Date Data Arrived at EDR: 03/16/2006
Date Made Active in Reports: 04/13/2006
Number of Days to Update: 28

Source: Department of Ecology
Telephone: N/A
Last EDR Contact: 03/13/2015
Next Scheduled EDR Contact: 06/22/2015
Data Release Frequency: Varies

SWRCY: Recycling Facility List
A llisting of recycling center locations.

Date of Government Version: 01/28/2015
Date Data Arrived at EDR: 01/29/2015
Date Made Active in Reports: 02/24/2015
Number of Days to Update: 26

Source: Department of Ecology
Telephone: 360-407-6105
Last EDR Contact: 01/26/2015
Next Scheduled EDR Contact: 05/11/2015
Data Release Frequency: Varies

INDIAN ODI: Report on the Status of Open Dumps on Indian Lands
Location of open dumps on Indian land.

Date of Government Version: 12/31/1998
Date Data Arrived at EDR: 12/03/2007
Date Made Active in Reports: 01/24/2008
Number of Days to Update: 52

Source: Environmental Protection Agency
Telephone: 703-308-8245
Last EDR Contact: 02/02/2015
Next Scheduled EDR Contact: 05/18/2015
Data Release Frequency: Varies

***Local Lists of Hazardous waste / Contaminated Sites***

US CDL: Clandestine Drug Labs
A listing of clandestine drug lab locations. The U.S. Department of Justice ("the Department") provides this web site as a public service. It contains addresses of some locations where law enforcement agencies reported they found chemicals or other items that indicated the presence of either clandestine drug laboratories or dumpsites. In most cases, the source of the entries is not the Department, and the Department has not verified the entry and does not guarantee its accuracy. Members of the public must verify the accuracy of all entries by, for example, contacting local law enforcement and local health departments.

Date of Government Version: 11/10/2014
Date Data Arrived at EDR: 12/01/2014
Date Made Active in Reports: 02/09/2015
Number of Days to Update: 70

Source: Drug Enforcement Administration
Telephone: 202-307-1000
Last EDR Contact: 03/03/2015
Next Scheduled EDR Contact: 06/15/2015
Data Release Frequency: Quarterly

ALLSITES: Facility/Site Identification System Listing
Information on facilities and sites of interest to the Department of Ecology.

Date of Government Version: 02/03/2015
Date Data Arrived at EDR: 02/05/2015
Date Made Active in Reports: 02/24/2015
Number of Days to Update: 19

Source: Department of Ecology
Telephone: 360-407-6423
Last EDR Contact: 02/02/2015
Next Scheduled EDR Contact: 05/18/2015
Data Release Frequency: Quarterly

CSCSL NFA: Confirmed and Contaminated Sites - No Further Action
This report contains information about sites that are undergoing cleanup and sites that are awaiting further investigation and/or cleanup. Sites on the Hazardous Sites List (see above) are included in this data set.

Date of Government Version: 01/20/2015
Date Data Arrived at EDR: 01/21/2015
Date Made Active in Reports: 02/24/2015
Number of Days to Update: 34

Source: Department of Ecology
Telephone: 360-407-7170
Last EDR Contact: 01/21/2015
Next Scheduled EDR Contact: 05/04/2015
Data Release Frequency: Semi-Annually

CDL: Clandestine Drug Lab Contaminated Site List
Illegal methamphetamine labs use hazardous chemicals that create public health hazards. Chemicals and residues can cause burns, respiratory and neurological damage, and death. Biological hazards associated with intravenous needles, feces, and blood also pose health risks.

Date of Government Version: 02/06/2015
Date Data Arrived at EDR: 02/13/2015
Date Made Active in Reports: 02/24/2015
Number of Days to Update: 11

Source: Department of Health
Telephone: 360-236-3380
Last EDR Contact: 02/09/2015
Next Scheduled EDR Contact: 05/25/2015
Data Release Frequency: Varies

HIST CDL: List of Sites Contaminated by Clandestine Drug Labs
This listing of contaminated sites by Clandestine Drug Labs includes non-remediated properties. The current CDL listing does not. This listing is no longer updated by the state agency.

Date of Government Version: 02/08/2007
Date Data Arrived at EDR: 06/26/2007
Date Made Active in Reports: 07/19/2007
Number of Days to Update: 23

Source: Department of Health
Telephone: 360-236-3381
Last EDR Contact: 06/02/2008
Next Scheduled EDR Contact: 09/01/2008
Data Release Frequency: No Update Planned

US HIST CDL: National Clandestine Laboratory Register
A listing of clandestine drug lab locations. The U.S. Department of Justice ("the Department") provides this web site as a public service. It contains addresses of some locations where law enforcement agencies reported they found chemicals or other items that indicated the presence of either clandestine drug laboratories or dumpsites. In most cases, the source of the entries is not the Department, and the Department has not verified the entry and does not guarantee its accuracy. Members of the public must verify the accuracy of all entries by, for example, contacting local law enforcement and local health departments.

Date of Government Version: 11/10/2014
Date Data Arrived at EDR: 12/01/2014
Date Made Active in Reports: 02/09/2015
Number of Days to Update: 70

Source: Drug Enforcement Administration
Telephone: 202-307-1000
Last EDR Contact: 03/03/2015
Next Scheduled EDR Contact: 06/15/2015
Data Release Frequency: No Update Planned

***Local Land Records***

LIENS 2: CERCLA Lien Information

A Federal CERCLA ('Superfund') lien can exist by operation of law at any site or property at which EPA has spent Superfund monies. These monies are spent to investigate and address releases and threatened releases of contamination. CERCLIS provides information as to the identity of these sites and properties.

Date of Government Version: 02/18/2014
Date Data Arrived at EDR: 03/18/2014
Date Made Active in Reports: 04/24/2014
Number of Days to Update: 37

Source: Environmental Protection Agency
Telephone: 202-564-6023
Last EDR Contact: 01/30/2015
Next Scheduled EDR Contact: 05/11/2015
Data Release Frequency: Varies

***Records of Emergency Release Reports***

HMIRS: Hazardous Materials Information Reporting System

Hazardous Materials Incident Report System. HMIRS contains hazardous material spill incidents reported to DOT.

Date of Government Version: 12/29/2014
Date Data Arrived at EDR: 12/30/2014
Date Made Active in Reports: 03/09/2015
Number of Days to Update: 69

Source: U.S. Department of Transportation
Telephone: 202-366-4555
Last EDR Contact: 12/30/2014
Next Scheduled EDR Contact: 04/13/2015
Data Release Frequency: Annually

SPILLS: Reported Spills

Spills reported to the Spill Prevention, Preparedness and Response Division.

Date of Government Version: 12/15/2014
Date Data Arrived at EDR: 12/18/2014
Date Made Active in Reports: 01/16/2015
Number of Days to Update: 29

Source: Department of Ecology
Telephone: 360-407-6950
Last EDR Contact: 03/09/2015
Next Scheduled EDR Contact: 06/22/2015
Data Release Frequency: Semi-Annually

SPILLS 90: SPILLS90 data from FirstSearch

Spills 90 includes those spill and release records available exclusively from FirstSearch databases. Typically, they may include chemical, oil and/or hazardous substance spills recorded after 1990. Duplicate records that are already included in EDR incident and release records are not included in Spills 90.

Date of Government Version: 05/23/2006
Date Data Arrived at EDR: 01/03/2013
Date Made Active in Reports: 03/06/2013
Number of Days to Update: 62

Source: FirstSearch
Telephone: N/A
Last EDR Contact: 01/03/2013
Next Scheduled EDR Contact: N/A
Data Release Frequency: No Update Planned

***Other Ascertainable Records***

RCRA NonGen / NLR: RCRA - Non Generators

RCRAInfo is EPA's comprehensive information system, providing access to data supporting the Resource Conservation and Recovery Act (RCRA) of 1976 and the Hazardous and Solid Waste Amendments (HSWA) of 1984. The database includes selective information on sites which generate, transport, store, treat and/or dispose of hazardous waste as defined by the Resource Conservation and Recovery Act (RCRA). Non-Generators do not presently generate hazardous waste.

Date of Government Version: 12/09/2014
Date Data Arrived at EDR: 12/29/2014
Date Made Active in Reports: 01/29/2015
Number of Days to Update: 31

Source: Environmental Protection Agency
Telephone: (206) 553-1200
Last EDR Contact: 12/29/2014
Next Scheduled EDR Contact: 04/13/2015
Data Release Frequency: Varies

DOT OPS: Incident and Accident Data

Department of Transporation, Office of Pipeline Safety Incident and Accident data.

Date of Government Version: 07/31/2012
Date Data Arrived at EDR: 08/07/2012
Date Made Active in Reports: 09/18/2012
Number of Days to Update: 42

Source: Department of Transporation, Office of Pipeline Safety
Telephone: 202-366-4595
Last EDR Contact: 02/03/2015
Next Scheduled EDR Contact: 05/18/2015
Data Release Frequency: Varies

DOD: Department of Defense Sites

This data set consists of federally owned or administered lands, administered by the Department of Defense, that have any area equal to or greater than 640 acres of the United States, Puerto Rico, and the U.S. Virgin Islands.

Date of Government Version: 12/31/2005
Date Data Arrived at EDR: 11/10/2006
Date Made Active in Reports: 01/11/2007
Number of Days to Update: 62

Source: USGS
Telephone: 888-275-8747
Last EDR Contact: 01/15/2015
Next Scheduled EDR Contact: 04/27/2015
Data Release Frequency: Semi-Annually

FUDS: Formerly Used Defense Sites

The listing includes locations of Formerly Used Defense Sites properties where the US Army Corps of Engineers is actively working or will take necessary cleanup actions.

Date of Government Version: 06/06/2014
Date Data Arrived at EDR: 09/10/2014
Date Made Active in Reports: 09/18/2014
Number of Days to Update: 8

Source: U.S. Army Corps of Engineers
Telephone: 202-528-4285
Last EDR Contact: 03/13/2015
Next Scheduled EDR Contact: 06/22/2015
Data Release Frequency: Varies

CONSENT: Superfund (CERCLA) Consent Decrees

Major legal settlements that establish responsibility and standards for cleanup at NPL (Superfund) sites. Released periodically by United States District Courts after settlement by parties to litigation matters.

Date of Government Version: 01/23/2015
Date Data Arrived at EDR: 02/13/2015
Date Made Active in Reports: 03/09/2015
Number of Days to Update: 24

Source: Department of Justice, Consent Decree Library
Telephone: Varies
Last EDR Contact: 12/24/2014
Next Scheduled EDR Contact: 04/13/2015
Data Release Frequency: Varies

ROD: Records Of Decision

Record of Decision. ROD documents mandate a permanent remedy at an NPL (Superfund) site containing technical and health information to aid in the cleanup.

Date of Government Version: 11/25/2013
Date Data Arrived at EDR: 12/12/2013
Date Made Active in Reports: 02/24/2014
Number of Days to Update: 74

Source: EPA
Telephone: 703-416-0223
Last EDR Contact: 03/10/2015
Next Scheduled EDR Contact: 06/22/2015
Data Release Frequency: Annually

UMTRA: Uranium Mill Tailings Sites

Uranium ore was mined by private companies for federal government use in national defense programs. When the mills shut down, large piles of the sand-like material (mill tailings) remain after uranium has been extracted from the ore. Levels of human exposure to radioactive materials from the piles are low; however, in some cases tailings were used as construction materials before the potential health hazards of the tailings were recognized.

Date of Government Version: 09/14/2010
Date Data Arrived at EDR: 10/07/2011
Date Made Active in Reports: 03/01/2012
Number of Days to Update: 146

Source: Department of Energy
Telephone: 505-845-0011
Last EDR Contact: 02/27/2015
Next Scheduled EDR Contact: 06/08/2015
Data Release Frequency: Varies

US MINES: Mines Master Index File

Contains all mine identification numbers issued for mines active or opened since 1971. The data also includes violation information.

Date of Government Version: 12/30/2014
Date Data Arrived at EDR: 12/31/2014
Date Made Active in Reports: 01/29/2015
Number of Days to Update: 29

Source: Department of Labor, Mine Safety and Health Administration
Telephone: 303-231-5959
Last EDR Contact: 03/06/2015
Next Scheduled EDR Contact: 06/15/2015
Data Release Frequency: Semi-Annually

TRIS: Toxic Chemical Release Inventory System

Toxic Release Inventory System. TRIS identifies facilities which release toxic chemicals to the air, water and land in reportable quantities under SARA Title III Section 313.

Date of Government Version: 12/31/2011
Date Data Arrived at EDR: 07/31/2013
Date Made Active in Reports: 09/13/2013
Number of Days to Update: 44

Source: EPA
Telephone: 202-566-0250
Last EDR Contact: 01/29/2015
Next Scheduled EDR Contact: 06/08/2015
Data Release Frequency: Annually

TSCA: Toxic Substances Control Act

Toxic Substances Control Act. TSCA identifies manufacturers and importers of chemical substances included on the TSCA Chemical Substance Inventory list. It includes data on the production volume of these substances by plant site.

Date of Government Version: 12/31/2012
Date Data Arrived at EDR: 01/15/2015
Date Made Active in Reports: 01/29/2015
Number of Days to Update: 14

Source: EPA
Telephone: 202-260-5521
Last EDR Contact: 12/22/2014
Next Scheduled EDR Contact: 04/06/2015
Data Release Frequency: Every 4 Years

FTTS: FIFRA/ TSCA Tracking System - FIFRA (Federal Insecticide, Fungicide, & Rodenticide Act)/TSCA (Toxic Substances Control Act)

FTTS tracks administrative cases and pesticide enforcement actions and compliance activities related to FIFRA, TSCA and EPCRA (Emergency Planning and Community Right-to-Know Act). To maintain currency, EDR contacts the Agency on a quarterly basis.

Date of Government Version: 04/09/2009
Date Data Arrived at EDR: 04/16/2009
Date Made Active in Reports: 05/11/2009
Number of Days to Update: 25

Source: EPA/Office of Prevention, Pesticides and Toxic Substances
Telephone: 202-566-1667
Last EDR Contact: 02/23/2015
Next Scheduled EDR Contact: 06/08/2015
Data Release Frequency: Quarterly

FTTS INSP: FIFRA/ TSCA Tracking System - FIFRA (Federal Insecticide, Fungicide, & Rodenticide Act)/TSCA (Toxic Substances Control Act)

A listing of FIFRA/TSCA Tracking System (FTTS) inspections and enforcements.

Date of Government Version: 04/09/2009
Date Data Arrived at EDR: 04/16/2009
Date Made Active in Reports: 05/11/2009
Number of Days to Update: 25

Source: EPA
Telephone: 202-566-1667
Last EDR Contact: 02/23/2015
Next Scheduled EDR Contact: 06/08/2015
Data Release Frequency: Quarterly

HIST FTTS: FIFRA/TSCA Tracking System Administrative Case Listing

A complete administrative case listing from the FIFRA/TSCA Tracking System (FTTS) for all ten EPA regions. The information was obtained from the National Compliance Database (NCDB). NCDB supports the implementation of FIFRA (Federal Insecticide, Fungicide, and Rodenticide Act) and TSCA (Toxic Substances Control Act). Some EPA regions are now closing out records. Because of that, and the fact that some EPA regions are not providing EPA Headquarters with updated records, it was decided to create a HIST FTTS database. It included records that may not be included in the newer FTTS database updates. This database is no longer updated.

Date of Government Version: 10/19/2006
Date Data Arrived at EDR: 03/01/2007
Date Made Active in Reports: 04/10/2007
Number of Days to Update: 40

Source: Environmental Protection Agency
Telephone: 202-564-2501
Last EDR Contact: 12/17/2007
Next Scheduled EDR Contact: 03/17/2008
Data Release Frequency: No Update Planned

HIST FTTS INSP: FIFRA/TSCA Tracking System Inspection & Enforcement Case Listing

A complete inspection and enforcement case listing from the FIFRA/TSCA Tracking System (FTTS) for all ten EPA regions. The information was obtained from the National Compliance Database (NCDB). NCDB supports the implementation of FIFRA (Federal Insecticide, Fungicide, and Rodenticide Act) and TSCA (Toxic Substances Control Act). Some EPA regions are now closing out records. Because of that, and the fact that some EPA regions are not providing EPA Headquarters with updated records, it was decided to create a HIST FTTS database. It included records that may not be included in the newer FTTS database updates. This database is no longer updated.

Date of Government Version: 10/19/2006
Date Data Arrived at EDR: 03/01/2007
Date Made Active in Reports: 04/10/2007
Number of Days to Update: 40
Source: Environmental Protection Agency
Telephone: 202-564-2501
Last EDR Contact: 12/17/2008
Next Scheduled EDR Contact: 03/17/2008
Data Release Frequency: No Update Planned

SSTS: Section 7 Tracking Systems

Section 7 of the Federal Insecticide, Fungicide and Rodenticide Act, as amended (92 Stat. 829) requires all registered pesticide-producing establishments to submit a report to the Environmental Protection Agency by March 1st each year. Each establishment must report the types and amounts of pesticides, active ingredients and devices being produced, and those having been produced and sold or distributed in the past year.

Date of Government Version: 12/31/2009
Date Data Arrived at EDR: 12/10/2010
Date Made Active in Reports: 02/25/2011
Number of Days to Update: 77
Source: EPA
Telephone: 202-564-4203
Last EDR Contact: 01/26/2015
Next Scheduled EDR Contact: 05/11/2015
Data Release Frequency: Annually

ICIS: Integrated Compliance Information System

The Integrated Compliance Information System (ICIS) supports the information needs of the national enforcement and compliance program as well as the unique needs of the National Pollutant Discharge Elimination System (NPDES) program.

Date of Government Version: 01/23/2015
Date Data Arrived at EDR: 02/06/2015
Date Made Active in Reports: 03/09/2015
Number of Days to Update: 31
Source: Environmental Protection Agency
Telephone: 202-564-5088
Last EDR Contact: 01/09/2015
Next Scheduled EDR Contact: 04/27/2015
Data Release Frequency: Quarterly

PADS: PCB Activity Database System

PCB Activity Database. PADS Identifies generators, transporters, commercial storers and/or brokers and disposers of PCB's who are required to notify the EPA of such activities.

Date of Government Version: 07/01/2014
Date Data Arrived at EDR: 10/15/2014
Date Made Active in Reports: 11/17/2014
Number of Days to Update: 33
Source: EPA
Telephone: 202-566-0500
Last EDR Contact: 01/16/2015
Next Scheduled EDR Contact: 04/27/2015
Data Release Frequency: Annually

MLTS: Material Licensing Tracking System

MLTS is maintained by the Nuclear Regulatory Commission and contains a list of approximately 8,100 sites which possess or use radioactive materials and which are subject to NRC licensing requirements. To maintain currency, EDR contacts the Agency on a quarterly basis.

Date of Government Version: 12/29/2014
Date Data Arrived at EDR: 01/08/2015
Date Made Active in Reports: 01/29/2015
Number of Days to Update: 21
Source: Nuclear Regulatory Commission
Telephone: 301-415-7169
Last EDR Contact: 03/09/2015
Next Scheduled EDR Contact: 06/22/2015
Data Release Frequency: Quarterly

RADINFO: Radiation Information Database

The Radiation Information Database (RADINFO) contains information about facilities that are regulated by U.S. Environmental Protection Agency (EPA) regulations for radiation and radioactivity.

Date of Government Version: 10/07/2014
Date Data Arrived at EDR: 10/08/2014
Date Made Active in Reports: 10/20/2014
Number of Days to Update: 12

Source: Environmental Protection Agency
Telephone: 202-343-9775
Last EDR Contact: 02/27/2015
Next Scheduled EDR Contact: 04/20/2015
Data Release Frequency: Quarterly

FINDS: Facility Index System/Facility Registry System

Facility Index System. FINDS contains both facility information and 'pointers' to other sources that contain more detail. EDR includes the following FINDS databases in this report: PCS (Permit Compliance System), AIRS (Aerometric Information Retrieval System), DOCKET (Enforcement Docket used to manage and track information on civil judicial enforcement cases for all environmental statutes), FURS (Federal Underground Injection Control), C-DOCKET (Criminal Docket System used to track criminal enforcement actions for all environmental statutes), FFIS (Federal Facilities Information System), STATE (State Environmental Laws and Statutes), and PADS (PCB Activity Data System).

Date of Government Version: 08/16/2014
Date Data Arrived at EDR: 09/10/2014
Date Made Active in Reports: 10/20/2014
Number of Days to Update: 40

Source: EPA
Telephone: (206) 553-1200
Last EDR Contact: 03/09/2015
Next Scheduled EDR Contact: 06/22/2015
Data Release Frequency: Quarterly

RAATS: RCRA Administrative Action Tracking System

RCRA Administration Action Tracking System. RAATS contains records based on enforcement actions issued under RCRA pertaining to major violators and includes administrative and civil actions brought by the EPA. For administration actions after September 30, 1995, data entry in the RAATS database was discontinued. EPA will retain a copy of the database for historical records. It was necessary to terminate RAATS because a decrease in agency resources made it impossible to continue to update the information contained in the database.

Date of Government Version: 04/17/1995
Date Data Arrived at EDR: 07/03/1995
Date Made Active in Reports: 08/07/1995
Number of Days to Update: 35

Source: EPA
Telephone: 202-564-4104
Last EDR Contact: 06/02/2008
Next Scheduled EDR Contact: 09/01/2008
Data Release Frequency: No Update Planned

RMP: Risk Management Plans

When Congress passed the Clean Air Act Amendments of 1990, it required EPA to publish regulations and guidance for chemical accident prevention at facilities using extremely hazardous substances. The Risk Management Program Rule (RMP Rule) was written to implement Section 112(r) of these amendments. The rule, which built upon existing industry codes and standards, requires companies of all sizes that use certain flammable and toxic substances to develop a Risk Management Program, which includes a(n): Hazard assessment that details the potential effects of an accidental release, an accident history of the last five years, and an evaluation of worst-case and alternative accidental releases; Prevention program that includes safety precautions and maintenance, monitoring, and employee training measures; and Emergency response program that spells out emergency health care, employee training measures and procedures for informing the public and response agencies (e.g the fire department) should an accident occur.

Date of Government Version: 08/01/2014
Date Data Arrived at EDR: 08/12/2014
Date Made Active in Reports: 11/06/2014
Number of Days to Update: 86

Source: Environmental Protection Agency
Telephone: 202-564-8600
Last EDR Contact: 01/26/2015
Next Scheduled EDR Contact: 05/11/2015
Data Release Frequency: Varies

BRS: Biennial Reporting System

The Biennial Reporting System is a national system administered by the EPA that collects data on the generation and management of hazardous waste. BRS captures detailed data from two groups: Large Quantity Generators (LQG) and Treatment, Storage, and Disposal Facilities.

Date of Government Version: 12/31/2011
Date Data Arrived at EDR: 02/26/2013
Date Made Active in Reports: 04/19/2013
Number of Days to Update: 52

Source: EPA/NTIS
Telephone: 800-424-9346
Last EDR Contact: 02/24/2015
Next Scheduled EDR Contact: 06/08/2015
Data Release Frequency: Biennially

UIC: Underground Injection Wells Listing
A listing of underground injection wells.

Date of Government Version: 02/17/2015
Date Data Arrived at EDR: 02/19/2015
Date Made Active in Reports: 03/13/2015
Number of Days to Update: 22

Source: Department of Ecology
Telephone: 360-407-6143
Last EDR Contact: 02/19/2015
Next Scheduled EDR Contact: 06/01/2015
Data Release Frequency: Varies

WA MANIFEST: Hazardous Waste Manifest Data
Hazardous waste manifest information.

Date of Government Version: 12/31/2013
Date Data Arrived at EDR: 05/23/2014
Date Made Active in Reports: 06/04/2014
Number of Days to Update: 12

Source: Department of Ecology
Telephone: N/A
Last EDR Contact: 01/19/2015
Next Scheduled EDR Contact: 05/04/2015
Data Release Frequency: Annually

DRYCLEANERS: Drycleaner List
A listing of registered drycleaners who registered with the Department of Ecology (using the SIC code of 7215 and 7216) as hazardous waste generators.

Date of Government Version: 12/31/2013
Date Data Arrived at EDR: 05/23/2014
Date Made Active in Reports: 06/04/2014
Number of Days to Update: 12

Source: Department of Ecology
Telephone: 360-407-6732
Last EDR Contact: 01/19/2015
Next Scheduled EDR Contact: 05/04/2015
Data Release Frequency: Varies

NPDES: Water Quality Permit System Data
A listing of permitted wastewater facilities.

Date of Government Version: 01/20/2015
Date Data Arrived at EDR: 01/21/2015
Date Made Active in Reports: 02/27/2015
Number of Days to Update: 37

Source: Department of Ecology
Telephone: 360-407-6073
Last EDR Contact: 01/21/2015
Next Scheduled EDR Contact: 05/04/2015
Data Release Frequency: Quarterly

AIRS (EMI): Washington Emissions Data System
Emissions inventory data.

Date of Government Version: 12/31/2013
Date Data Arrived at EDR: 02/24/2015
Date Made Active in Reports: 03/13/2015
Number of Days to Update: 17

Source: Department of Ecology
Telephone: 360-407-6040
Last EDR Contact: 02/02/2015
Next Scheduled EDR Contact: 04/06/2015
Data Release Frequency: Annually

INACTIVE DRYCLEANERS: Inactive Drycleaners
A listing of inactive drycleaner facility locations.

Date of Government Version: 12/31/2013
Date Data Arrived at EDR: 05/23/2014
Date Made Active in Reports: 06/04/2014
Number of Days to Update: 12

Source: Department of Ecology
Telephone: 360-407-6732
Last EDR Contact: 01/19/2015
Next Scheduled EDR Contact: 05/04/2015
Data Release Frequency: Annually

INDIAN RESERV: Indian Reservations
This map layer portrays Indian administered lands of the United States that have any area equal to or greater than 640 acres.

Date of Government Version: 12/31/2005
Date Data Arrived at EDR: 12/08/2006
Date Made Active in Reports: 01/11/2007
Number of Days to Update: 34

Source: USGS
Telephone: 202-208-3710
Last EDR Contact: 01/15/2015
Next Scheduled EDR Contact: 04/27/2015
Data Release Frequency: Semi-Annually

SCRD DRYCLEANERS: State Coalition for Remediation of Drycleaners Listing

The State Coalition for Remediation of Drycleaners was established in 1998, with support from the U.S. EPA Office of Superfund Remediation and Technology Innovation. It is comprised of representatives of states with established drycleaner remediation programs. Currently the member states are Alabama, Connecticut, Florida, Illinois, Kansas, Minnesota, Missouri, North Carolina, Oregon, South Carolina, Tennessee, Texas, and Wisconsin.

Date of Government Version: 03/07/2011
Date Data Arrived at EDR: 03/09/2011
Date Made Active in Reports: 05/02/2011
Number of Days to Update: 54

Source: Environmental Protection Agency
Telephone: 615-532-8599
Last EDR Contact: 02/18/2015
Next Scheduled EDR Contact: 06/01/2015
Data Release Frequency: Varies

COAL ASH EPA: Coal Combustion Residues Surface Impoundments List

A listing of coal combustion residues surface impoundments with high hazard potential ratings.

Date of Government Version: 07/01/2014
Date Data Arrived at EDR: 09/10/2014
Date Made Active in Reports: 10/20/2014
Number of Days to Update: 40

Source: Environmental Protection Agency
Telephone: N/A
Last EDR Contact: 03/13/2015
Next Scheduled EDR Contact: 06/22/2015
Data Release Frequency: Varies

PRP: Potentially Responsible Parties

A listing of verified Potentially Responsible Parties

Date of Government Version: 10/25/2013
Date Data Arrived at EDR: 10/17/2014
Date Made Active in Reports: 10/20/2014
Number of Days to Update: 3

Source: EPA
Telephone: 202-564-6023
Last EDR Contact: 02/13/2015
Next Scheduled EDR Contact: 05/25/2015
Data Release Frequency: Quarterly

US AIRS MINOR: Air Facility System Data

A listing of minor source facilities.

Date of Government Version: 10/16/2014
Date Data Arrived at EDR: 10/31/2014
Date Made Active in Reports: 11/17/2014
Number of Days to Update: 17

Source: EPA
Telephone: 202-564-2496
Last EDR Contact: 02/06/2015
Next Scheduled EDR Contact: 04/13/2015
Data Release Frequency: Annually

US AIRS (AFS): Aerometric Information Retrieval System Facility Subsystem (AFS)

The database is a sub-system of Aerometric Information Retrieval System (AIRS). AFS contains compliance data on air pollution point sources regulated by the U.S. EPA and/or state and local air regulatory agencies. This information comes from source reports by various stationary sources of air pollution, such as electric power plants, steel mills, factories, and universities, and provides information about the air pollutants they produce. Action, air program, air program pollutant, and general level plant data. It is used to track emissions and compliance data from industrial plants.

Date of Government Version: 10/16/2014
Date Data Arrived at EDR: 10/31/2014
Date Made Active in Reports: 11/17/2014
Number of Days to Update: 17

Source: EPA
Telephone: 202-564-2496
Last EDR Contact: 02/06/2015
Next Scheduled EDR Contact: 04/13/2015
Data Release Frequency: Annually

COAL ASH DOE: Steam-Electric Plant Operation Data

A listing of power plants that store ash in surface ponds.

Date of Government Version: 12/31/2005
Date Data Arrived at EDR: 08/07/2009
Date Made Active in Reports: 10/22/2009
Number of Days to Update: 76

Source: Department of Energy
Telephone: 202-586-8719
Last EDR Contact: 01/15/2015
Next Scheduled EDR Contact: 04/27/2015
Data Release Frequency: Varies

# GOVERNMENT RECORDS SEARCHED / DATA CURRENCY TRACKING

COAL ASH: Coal Ash Disposal Site Listing
A listing of coal ash disposal site locations.

Date of Government Version: 09/10/2014
Date Data Arrived at EDR: 09/11/2014
Date Made Active in Reports: 10/15/2014
Number of Days to Update: 34

Source: Department of Ecology
Telephone: 360-407-6933
Last EDR Contact: 03/09/2015
Next Scheduled EDR Contact: 06/22/2015
Data Release Frequency: Varies

US FIN ASSUR: Financial Assurance Information
All owners and operators of facilities that treat, store, or dispose of hazardous waste are required to provide proof that they will have sufficient funds to pay for the clean up, closure, and post-closure care of their facilities.

Date of Government Version: 11/19/2014
Date Data Arrived at EDR: 11/21/2014
Date Made Active in Reports: 01/29/2015
Number of Days to Update: 69

Source: Environmental Protection Agency
Telephone: 202-566-1917
Last EDR Contact: 02/16/2015
Next Scheduled EDR Contact: 06/01/2015
Data Release Frequency: Quarterly

PCB TRANSFORMER: PCB Transformer Registration Database
The database of PCB transformer registrations that includes all PCB registration submittals.

Date of Government Version: 02/01/2011
Date Data Arrived at EDR: 10/19/2011
Date Made Active in Reports: 01/10/2012
Number of Days to Update: 83

Source: Environmental Protection Agency
Telephone: 202-566-0517
Last EDR Contact: 01/30/2015
Next Scheduled EDR Contact: 05/11/2015
Data Release Frequency: Varies

Financial Assurance 3: Financial Assurance Information Listing
A listing of financial assurance information for solid waste facilities. Financial assurance is intended to ensure that resources are available to pay for the cost of closure, post-closure care, and corrective measures if the owner or operator of a regulated facility is unable or unwilling to pay.

Date of Government Version: 02/01/2001
Date Data Arrived at EDR: 03/06/2007
Date Made Active in Reports: 04/19/2007
Number of Days to Update: 44

Source: Department of Ecology
Telephone: 360-407-6136
Last EDR Contact: 02/16/2015
Next Scheduled EDR Contact: 06/01/2015
Data Release Frequency: Varies

LEAD SMELTER 2: Lead Smelter Sites
A list of several hundred sites in the U.S. where secondary lead smelting was done from 1931and 1964. These sites may pose a threat to public health through ingestion or inhalation of contaminated soil or dust

Date of Government Version: 04/05/2001
Date Data Arrived at EDR: 10/27/2010
Date Made Active in Reports: 12/02/2010
Number of Days to Update: 36

Source: American Journal of Public Health
Telephone: 703-305-6451
Last EDR Contact: 12/02/2009
Next Scheduled EDR Contact: N/A
Data Release Frequency: No Update Planned

FEDLAND: Federal and Indian Lands
Federally and Indian administrated lands of the United States. Lands included are administrated by: Army Corps of Engineers, Bureau of Reclamation, National Wild and Scenic River, National Wildlife Refuge, Public Domain Land, Wilderness, Wilderness Study Area, Wildlife Management Area, Bureau of Indian Affairs, Bureau of Land Management, Department of Justice, Forest Service, Fish and Wildlife Service, National Park Service.

Date of Government Version: 12/31/2005
Date Data Arrived at EDR: 02/06/2006
Date Made Active in Reports: 01/11/2007
Number of Days to Update: 339

Source: U.S. Geological Survey
Telephone: 888-275-8747
Last EDR Contact: 01/15/2015
Next Scheduled EDR Contact: 04/27/2015
Data Release Frequency: N/A

Financial Assurance 1: Financial Assurance Information Listing

A listing of financial assurance information for underground storage tank facilities. Financial assurance is intended to ensure that resources are available to pay for the cost of closure, post-closure care, and corrective measures if the owner or operator of a regulated facility is unable or unwilling to pay.

Date of Government Version: 02/24/2012
Date Data Arrived at EDR: 02/24/2012
Date Made Active in Reports: 03/27/2012
Number of Days to Update: 32

Source: Department of Ecology
Telephone: 360-586-1060
Last EDR Contact: 02/16/2015
Next Scheduled EDR Contact: 06/01/2015
Data Release Frequency: Varies

2020 COR ACTION: 2020 Corrective Action Program List

The EPA has set ambitious goals for the RCRA Corrective Action program by creating the 2020 Corrective Action Universe. This RCRA cleanup baseline includes facilities expected to need corrective action. The 2020 universe contains a wide variety of sites. Some properties are heavily contaminated while others were contaminated but have since been cleaned up. Still others have not been fully investigated yet, and may require little or no remediation. Inclusion in the 2020 Universe does not necessarily imply failure on the part of a facility to meet its RCRA obligations.

Date of Government Version: 04/22/2013
Date Data Arrived at EDR: 03/03/2015
Date Made Active in Reports: 03/09/2015
Number of Days to Update: 6

Source: Environmental Protection Agency
Telephone: 703-308-4044
Last EDR Contact: 02/13/2015
Next Scheduled EDR Contact: 05/25/2015
Data Release Frequency: Varies

LEAD SMELTER 1: Lead Smelter Sites

A listing of former lead smelter site locations.

Date of Government Version: 11/25/2014
Date Data Arrived at EDR: 11/26/2014
Date Made Active in Reports: 01/29/2015
Number of Days to Update: 64

Source: Environmental Protection Agency
Telephone: 703-603-8787
Last EDR Contact: 01/05/2015
Next Scheduled EDR Contact: 04/20/2015
Data Release Frequency: Varies

EPA WATCH LIST: EPA WATCH LIST

EPA maintains a "Watch List" to facilitate dialogue between EPA, state and local environmental agencies on enforcement matters relating to facilities with alleged violations identified as either significant or high priority. Being on the Watch List does not mean that the facility has actually violated the law only that an investigation by EPA or a state or local environmental agency has led those organizations to allege that an unproven violation has in fact occurred. Being on the Watch List does not represent a higher level of concern regarding the alleged violations that were detected, but instead indicates cases requiring additional dialogue between EPA, state and local agencies - primarily because of the length of time the alleged violation has gone unaddressed or unresolved.

Date of Government Version: 08/30/2013
Date Data Arrived at EDR: 03/21/2014
Date Made Active in Reports: 06/17/2014
Number of Days to Update: 88

Source: Environmental Protection Agency
Telephone: 617-520-3000
Last EDR Contact: 02/09/2015
Next Scheduled EDR Contact: 05/25/2015
Data Release Frequency: Quarterly

Financial Assurance 2: Financial Assurance Information Listing

A listing of financial assurance information for hazardous waste facilities. Financial assurance is intended to ensure that resources are available to pay for the cost of closure, post-closure care, and corrective measures if the owner or operator of a regulated facility is unable or unwilling to pay.

Date of Government Version: 05/23/2011
Date Data Arrived at EDR: 05/26/2011
Date Made Active in Reports: 06/27/2011
Number of Days to Update: 32

Source: Department of Ecology
Telephone: 360-407-6754
Last EDR Contact: 02/16/2015
Next Scheduled EDR Contact: 06/01/2015
Data Release Frequency: Varies

# GOVERNMENT RECORDS SEARCHED / DATA CURRENCY TRACKING

## EDR HIGH RISK HISTORICAL RECORDS

### *EDR Exclusive Records*

EDR MGP: EDR Proprietary Manufactured Gas Plants

The EDR Proprietary Manufactured Gas Plant Database includes records of coal gas plants (manufactured gas plants) compiled by EDR's researchers. Manufactured gas sites were used in the United States from the 1800's to 1950's to produce a gas that could be distributed and used as fuel. These plants used whale oil, rosin, coal, or a mixture of coal, oil, and water that also produced a significant amount of waste. Many of the byproducts of the gas production, such as coal tar (oily waste containing volatile and non-volatile chemicals), sludges, oils and other compounds are potentially hazardous to human health and the environment. The byproduct from this process was frequently disposed of directly at the plant site and can remain or spread slowly, serving as a continuous source of soil and groundwater contamination.

Date of Government Version: N/A
Date Data Arrived at EDR: N/A
Date Made Active in Reports: N/A
Number of Days to Update: N/A

Source: EDR, Inc.
Telephone: N/A
Last EDR Contact: N/A
Next Scheduled EDR Contact: N/A
Data Release Frequency: No Update Planned

EDR US Hist Auto Stat: EDR Exclusive Historic Gas Stations

EDR has searched selected national collections of business directories and has collected listings of potential gas station/filling station/service station sites that were available to EDR researchers. EDR's review was limited to those categories of sources that might, in EDR's opinion, include gas station/filling station/service station establishments. The categories reviewed included, but were not limited to gas, gas station, gasoline station, filling station, auto, automobile repair, auto service station, service station, etc. This database falls within a category of information EDR classifies as "High Risk Historical Records", or HRHR. EDR's HRHR effort presents unique and sometimes proprietary data about past sites and operations that typically create environmental concerns, but may not show up in current government records searches.

Date of Government Version: N/A
Date Data Arrived at EDR: N/A
Date Made Active in Reports: N/A
Number of Days to Update: N/A

Source: EDR, Inc.
Telephone: N/A
Last EDR Contact: N/A
Next Scheduled EDR Contact: N/A
Data Release Frequency: Varies

EDR US Hist Cleaners: EDR Exclusive Historic Dry Cleaners

EDR has searched selected national collections of business directories and has collected listings of potential dry cleaner sites that were available to EDR researchers. EDR's review was limited to those categories of sources that might, in EDR's opinion, include dry cleaning establishments. The categories reviewed included, but were not limited to dry cleaners, cleaners, laundry, laundromat, cleaning/laundry, wash & dry etc. This database falls within a category of information EDR classifies as "High Risk Historical Records", or HRHR. EDR's HRHR effort presents unique and sometimes proprietary data about past sites and operations that typically create environmental concerns, but may not show up in current government records searches.

Date of Government Version: N/A
Date Data Arrived at EDR: N/A
Date Made Active in Reports: N/A
Number of Days to Update: N/A

Source: EDR, Inc.
Telephone: N/A
Last EDR Contact: N/A
Next Scheduled EDR Contact: N/A
Data Release Frequency: Varies

## EDR RECOVERED GOVERNMENT ARCHIVES

### *Exclusive Recovered Govt. Archives*

RGA HWS: Recovered Government Archive State Hazardous Waste Facilities List

The EDR Recovered Government Archive State Hazardous Waste database provides a list of SHWS incidents derived from historical databases and includes many records that no longer appear in current government lists. Compiled from Records formerly available from the Department of Ecology in Washington.

Date of Government Version: N/A
Date Data Arrived at EDR: 07/01/2013
Date Made Active in Reports: 12/24/2013
Number of Days to Update: 176

Source: Department of Ecology
Telephone: N/A
Last EDR Contact: 06/01/2012
Next Scheduled EDR Contact: N/A
Data Release Frequency: Varies

RGA LUST: Recovered Government Archive Leaking Underground Storage Tank

The EDR Recovered Government Archive Leaking Underground Storage Tank database provides a list of LUST incidents derived from historical databases and includes many records that no longer appear in current government lists. Compiled from Records formerly available from the Department of Ecology in Washington.

Date of Government Version: N/A
Date Data Arrived at EDR: 07/01/2013
Date Made Active in Reports: 12/24/2013
Number of Days to Update: 176

Source: Department of Ecology
Telephone: N/A
Last EDR Contact: 06/01/2012
Next Scheduled EDR Contact: N/A
Data Release Frequency: Varies

RGA LF: Recovered Government Archive Solid Waste Facilities List

The EDR Recovered Government Archive Landfill database provides a list of landfills derived from historical databases and includes many records that no longer appear in current government lists. Compiled from Records formerly available from the Department of Ecology in Washington.

Date of Government Version: N/A
Date Data Arrived at EDR: 07/01/2013
Date Made Active in Reports: 01/10/2014
Number of Days to Update: 193

Source: Department of Ecology
Telephone: N/A
Last EDR Contact: 06/01/2012
Next Scheduled EDR Contact: N/A
Data Release Frequency: Varies

**COUNTY RECORDS**

KING COUNTY:

Abandoned Landfill Study in King County

The King County Abandoned Landfill Survey was conducted from October through December 1984 by the Health Department's Environmental Health Division at the request of the King County Council. The primary objective of the survey was to determine if any public health problems existed at the predetermined 24 sites.

Date of Government Version: 04/30/1985
Date Data Arrived at EDR: 11/07/1994
Date Made Active in Reports: N/A
Number of Days to Update: 0

Source: Seattle-King County Department of Public Health
Telephone: 206-296-4785
Last EDR Contact: 10/21/1994
Next Scheduled EDR Contact: N/A
Data Release Frequency: No Update Planned

SEATTLE COUNTY:

Abandoned Landfill Study in the City of Seattle

The Seattle Abandoned Landfill Survey was conducted in June and July of 1984 by the Health Department's Environmental Health Division at the request of the Mayor's Office. The primary objective of the survey was to determine if any public health problems existed at the predetermined 12 sites.

Date of Government Version: 07/30/1984
Date Data Arrived at EDR: 11/07/1994
Date Made Active in Reports: N/A
Number of Days to Update: 0

Source: Seattle - King County Department of Public Health
Telephone: 206-296-4785
Last EDR Contact: 10/21/1994
Next Scheduled EDR Contact: N/A
Data Release Frequency: No Update Planned

SEATTLE/KING COUNTY:

Seattle - King County Abandoned Landfill Toxicity / Hazard Assessment Project

This report presents the Seattle-King County Health Department's follow-up investigation of two city owned and four county owned abandoned landfills which was conducted from February to December 1986.

Date of Government Version: 12/31/1986
Date Data Arrived at EDR: 08/18/1995
Date Made Active in Reports: 09/20/1995
Number of Days to Update: 33

Source: Department of Public Health
Telephone: 206-296-4785
Last EDR Contact: 08/14/1995
Next Scheduled EDR Contact: N/A
Data Release Frequency: No Update Planned

SNOHOMISH COUNTY:

Solid Waste Sites of Record at Snohomish Health District

Solid waste disposal and/or utilization sites in Snohomish County.

Date of Government Version: 11/16/2011
Date Data Arrived at EDR: 03/29/2012
Date Made Active in Reports: 05/03/2012
Number of Days to Update: 35

Source: Snohomish Health District
Telephone: 206-339-5250
Last EDR Contact: 01/06/2015
Next Scheduled EDR Contact: 04/06/2015
Data Release Frequency: Semi-Annually

TACOMA/PIERCE COUNTY:

Closed Landfill Survey

Following numerous requests for information about closed dumpsites and landfills in Pierce County, the Tacoma-Pierce County Health Department decided to conduct a study on the matter. The aim of the study was to evaluate public health risks associated with the closed dumpsites and landfills, and to determine the need, if any, for further investigations of a more detailed nature. The sites represent all of the known dumpsites and landfills closed after 1950.

Date of Government Version: 09/01/2002
Date Data Arrived at EDR: 03/24/2003
Date Made Active in Reports: 05/14/2003
Number of Days to Update: 51

Source: Tacoma-Pierce County Health Department
Telephone: 206-591-6500
Last EDR Contact: 03/19/2003
Next Scheduled EDR Contact: N/A
Data Release Frequency: No Update Planned

**OTHER DATABASE(S)**

Depending on the geographic area covered by this report, the data provided in these specialty databases may or may not be complete. For example, the existence of wetlands information data in a specific report does not mean that all wetlands in the area covered by the report are included. Moreover, the absence of any reported wetlands information does not necessarily mean that wetlands do not exist in the area covered by the report.

CT MANIFEST: Hazardous Waste Manifest Data

Facility and manifest data. Manifest is a document that lists and tracks hazardous waste from the generator through transporters to a tsd facility.

Date of Government Version: 07/30/2013
Date Data Arrived at EDR: 08/19/2013
Date Made Active in Reports: 10/03/2013
Number of Days to Update: 45

Source: Department of Energy & Environmental Protection
Telephone: 860-424-3375
Last EDR Contact: 11/17/2014
Next Scheduled EDR Contact: 03/02/2015
Data Release Frequency: No Update Planned

NY MANIFEST: Facility and Manifest Data

Manifest is a document that lists and tracks hazardous waste from the generator through transporters to a TSD facility.

Date of Government Version: 01/01/2015
Date Data Arrived at EDR: 02/04/2015
Date Made Active in Reports: 02/27/2015
Number of Days to Update: 23

Source: Department of Environmental Conservation
Telephone: 518-402-8651
Last EDR Contact: 02/04/2015
Next Scheduled EDR Contact: 05/18/2015
Data Release Frequency: Annually

PA MANIFEST: Manifest Information
Hazardous waste manifest information.

Date of Government Version: 12/31/2013
Date Data Arrived at EDR: 07/21/2014
Date Made Active in Reports: 08/25/2014
Number of Days to Update: 35

Source: Department of Environmental Protection
Telephone: 717-783-8990
Last EDR Contact: 01/19/2015
Next Scheduled EDR Contact: 05/04/2015
Data Release Frequency: Annually

WI MANIFEST: Manifest Information
Hazardous waste manifest information.

Date of Government Version: 12/31/2013
Date Data Arrived at EDR: 06/20/2014
Date Made Active in Reports: 08/07/2014
Number of Days to Update: 48

Source: Department of Natural Resources
Telephone: N/A
Last EDR Contact: 03/13/2015
Next Scheduled EDR Contact: 06/29/2015
Data Release Frequency: Annually

Oil/Gas Pipelines: This data was obtained by EDR from the USGS in 1994. It is referred to by USGS as GeoData Digital Line Graphs from 1:100,000-Scale Maps. It was extracted from the transportation category including some oil, but primarily gas pipelines.

Sensitive Receptors: There are individuals deemed sensitive receptors due to their fragile immune systems and special sensitivity to environmental discharges. These sensitive receptors typically include the elderly, the sick, and children. While the location of all sensitive receptors cannot be determined, EDR indicates those buildings and facilities - schools, daycares, hospitals, medical centers, and nursing homes - where individuals who are sensitive receptors are likely to be located.

AHA Hospitals:
Source: American Hospital Association, Inc.
Telephone: 312-280-5991
The database includes a listing of hospitals based on the American Hospital Association's annual survey of hospitals.

Medical Centers: Provider of Services Listing
Source: Centers for Medicare & Medicaid Services
Telephone: 410-786-3000
A listing of hospitals with Medicare provider number, produced by Centers of Medicare & Medicaid Services, a federal agency within the U.S. Department of Health and Human Services.

Nursing Homes
Source: National Institutes of Health
Telephone: 301-594-6248
Information on Medicare and Medicaid certified nursing homes in the United States.

Public Schools
Source: National Center for Education Statistics
Telephone: 202-502-7300
The National Center for Education Statistics' primary database on elementary and secondary public education in the United States. It is a comprehensive, annual, national statistical database of all public elementary and secondary schools and school districts, which contains data that are comparable across all states.

Private Schools
Source: National Center for Education Statistics
Telephone: 202-502-7300
The National Center for Education Statistics' primary database on private school locations in the United States.

Daycare Centers: Daycare Center Listing
Source: Department of Social & Health Services
Telephone: 253-383-1735

# GOVERNMENT RECORDS SEARCHED / DATA CURRENCY TRACKING

Flood Zone Data: This data, available in select counties across the country, was obtained by EDR in 2003 & 2011 from the Federal Emergency Management Agency (FEMA). Data depicts 100-year and 500-year flood zones as defined by FEMA.

NWI: National Wetlands Inventory. This data, available in select counties across the country, was obtained by EDR in 2002, 2005 and 2010 from the U.S. Fish and Wildlife Service.

Scanned Digital USGS 7.5' Topographic Map (DRG)
Source: United States Geologic Survey
A digital raster graphic (DRG) is a scanned image of a U.S. Geological Survey topographic map. The map images are made by scanning published paper maps on high-resolution scanners. The raster image is georeferenced and fit to the Universal Transverse Mercator (UTM) projection.

**STREET AND ADDRESS INFORMATION**

© 2010 Tele Atlas North America, Inc. All rights reserved. This material is proprietary and the subject of copyright protection and other intellectual property rights owned by or licensed to Tele Atlas North America, Inc. The use of this material is subject to the terms of a license agreement. You will be held liable for any unauthorized copying or disclosure of this material.

# APPENDIX G

# ENVIRONMENTAL PROFESSIONALS QUALIFICATIONS

Daniel Joswiak, Ph.D.
Dr. Joswiak has over ten years of experience in the fields of geology, chemistry and environmental science. He has extensive work experience on environmental projects in the northwestern US, central Asia and China. As a specialist in aqueous geochemistry and environmental science, he has served as a liaison between clients and regulatory agencies by performing Phase I and Phase II studies for industrial, commercial and residential properties since 2014.

John T. Bhend, L.G., Senior Project Manager
Mr. Bhend has over seventeen years of experience as an environmental consultant, with over eleven years of experience in the Puget Sound area. He has a background in managing Phase I and Phase II environmental site assessments, petroleum underground storage tank (UST) closure assessments, and asbestos surveys. He also has experience in contaminant remediation feasibility studies, remedial excavation, and site cleanup. In addition, he has served as liaison between the client and regulatory community associated with negotiated monitoring and cleanup actions.

Mr. Bhend has completed multiple environmental investigation and remediation projects which have included the completion of Remedial Investigations (RI) / Feasibility Studies (FS), Remedial Design evaluations, and Remedial Action (RA) implementation activities. Recently completed projects have been performed at gasoline service station / auto repair facilities (historic and active), heating oil underground storage tank (UST) sites, dry cleaners (historic and active), and general industrial use sites. Completed RA implementation activities have included natural attenuation / monitoring, soil excavation / off-site disposal, free-phase petroleum product skimming, and in-situ treatment remedial action alternatives.