

# BUILDING SOCIAL RESILIENCY






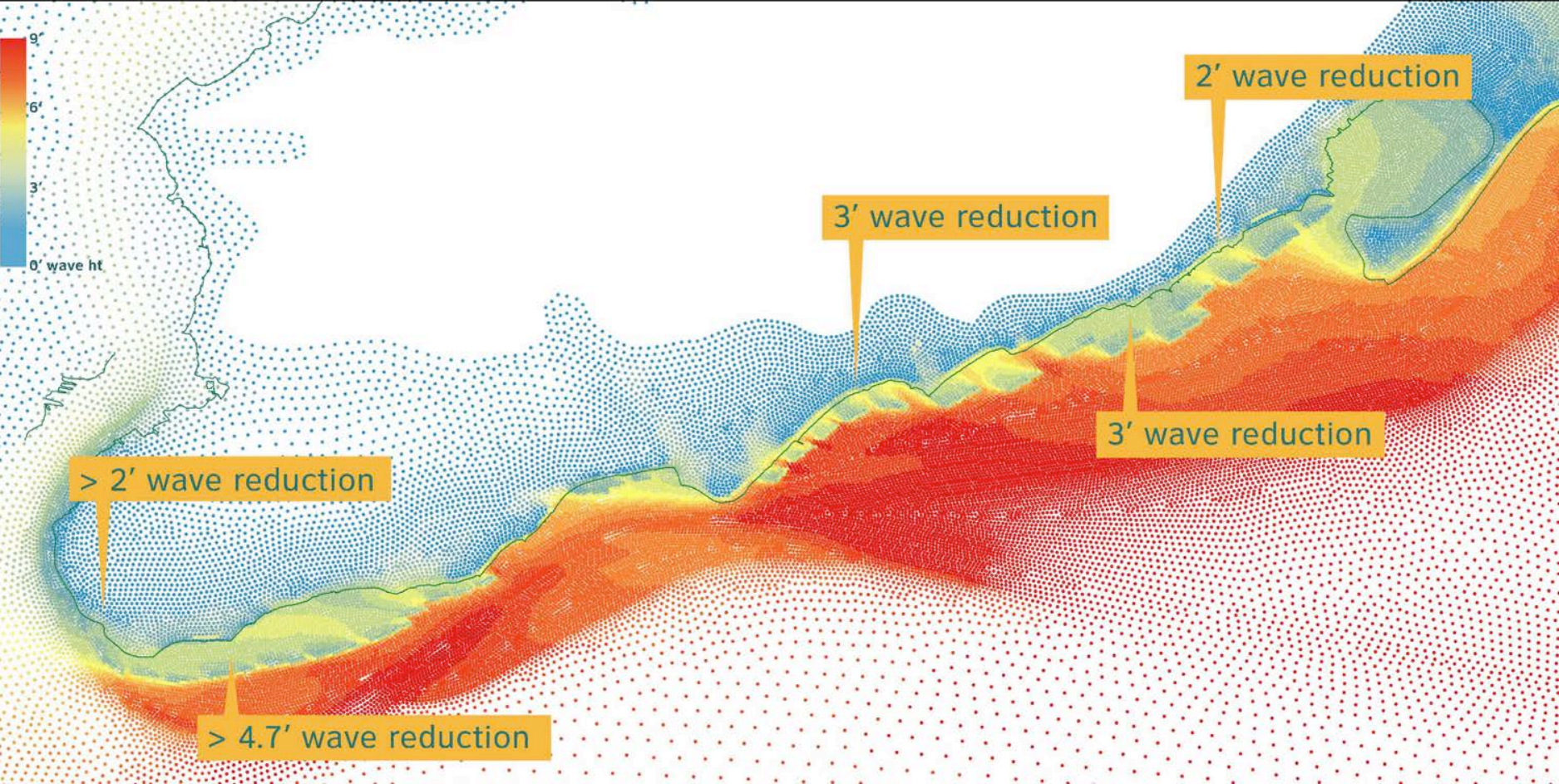
# TOTTENVILLE PHASE I




# HYDRODYNAMIC MODELING : SANDY STORM



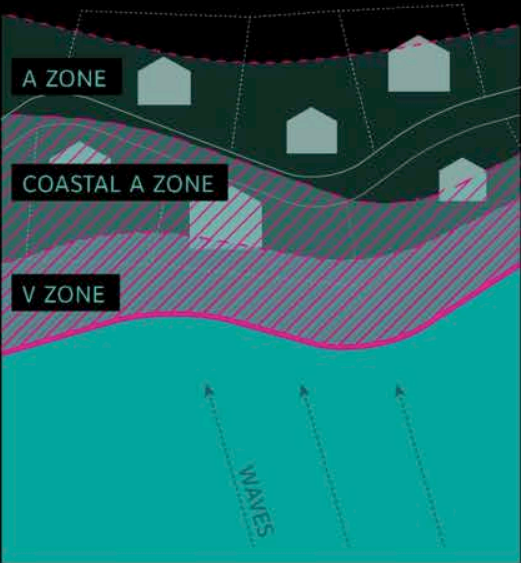
# HYDRODYNAMIC MODELING : EXPOSED BREAKWATERS



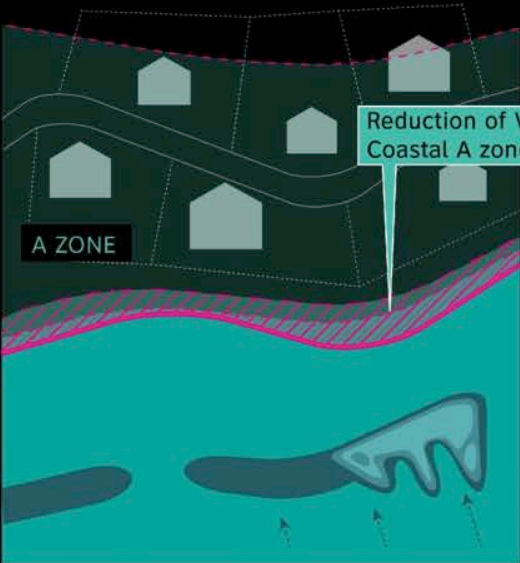
# RISK REDUCTION : FLOOD HAZARD



EVERYDAY



FLOOD EVENT



FLOOD EVENT + BREAKWATER


**REBUILD  
BY  
DESIGN**

**Living with the Bay**  
Interboro Team



# Category 2 Surge

113,000 structures in the range of category 2 surge





**Category 2 Surge Level**

**Category 1 Surge Level**

**Mean High Water Level**

**Mean Low Water Level**



# BUILDING SOCIAL RESILIENCY

